

Housing Monitor Report 2023



Forward Planning Team

Antrim and Newtownabbey Borough Council

Planning Section

Mossley Mill

Newtownabbey

BT36 5QA

Tel: 0300 123 6677

Email: planning@antrimandnewtownabbey.gov.uk

Table of Contents

1	Purpose of this report	4
2	Background	4
3	Methodology	5
4	Housing Monitor Summary Table.....	7
5	Settlement Tables and Maps.....	8

1 Purpose of this report

- 1.1 This report contains the findings of the Annual Housing Monitor (HM) for the survey year 1/4/2022 to 31/3/2023. It also provides information on the background to and the methodology involved in undertaking the HM.
- 1.2 It sets out:
 - the background and purpose to undertaking the HM;
 - the methodology involved in carrying out the HM;
 - a summary of results of the 2023 HM; and
 - the site information and maps for each settlement in the Borough.

2 Background

- 2.1 The Planning Act(Northern Ireland) 2011 Section 3 sets out the requirement for the Council to undertake a survey of the land for the Borough and keep under review the matters which may be expected to affect the development of its district or the planning of that development. Those matters include the principal purposes for which land is used in the district. In addition, The Planning (Local Development Plan) Regulations (NI) 2015 (LDP Regs) (Part 6), require the Council to produce an an Annual Monitoring Report, once the plan is adopted, and it must specify, amongst other things, the supply of land for housing and the number of net additional units built.
- 2.2 Although it is not a legislative requirement to monitor housing land until the Council's new LDP is adopted, the Council considers it good practice to monitor in advance to keep its evidence base under review and to gain an understanding of the amount of new houses completed each year and the level of housing land supply remaining available within the settlements of the Borough.
- 2.3 One of the main functions of the LDP is to ensure an adequate and continuous supply of housing land. This can be achieved by ensuring that LDPs identify an acceptable amount and choice of sites, which are suitable for house building.
- 2.4 Consequently a HM is undertaken to:
 - monitor progress of housing development in respect of the provisions of the Regional Development Strategy 2035;
 - monitor progress of housing development in accordance with the provisions of the Antrim Area Plan 1984-2001 and its alterations and the Belfast Metropolitan Area Plan version as published in 2014;
 - inform the preparation of a new LDP in regard to required provisions for housing; and
 - generally make available information to the public and the development industry on the remaining potential for further housing.

- 2.5 To maintain this evidence base, Planning Section keeps records of all housing approvals and zoned housing land within settlements and each year a survey is undertaken to ascertain the amount of housing that has been built on each site in the previous year.

3 Methodology

- 3.1 The survey covers all settlements as defined in the legacy Development Plans. It should be noted that it excludes the numbers of houses approved and completed outside of settlements in the countryside. Sites which are monitored include:
- all approvals (Outline, Full and Reserved Matters) for housing on un-zoned land (whether extant or expired approvals);
 - all housing zonings (with or without planning approvals); and
 - all housing approved through the planning appeals process.
- 3.2 The HM thus includes all areas identified as potentially suitable for residential development in current development plans and any other area within settlements which has been granted planning permission for residential development and where circumstances have not changed such that the potential for this development no longer exists. A previously monitored site will be removed from the HM where any non-residential development commences on it.
- 3.3 The HM records net housing gain, as opposed to the gross total housing on sites, whereby housing is lost to make way for the new housing. For example redevelopment of a site that contained 1 dwelling for 10 apartments, is recorded as a gain of 9 dwelling units.
- 3.4 In order to determine the amount of housing completions and commencements on each site, the Council's building control information in the form of housing completion and commencement certificates are applied to each site.
- 3.5 In the survey, the number of dwellings built on each of the monitored sites and the total area developed at the time of survey is recorded. The area remaining and residual available dwelling potential is calculated for each site. Figures are then compiled for each settlement and ultimately on a Borough wide basis.
- 3.6 Following the transfer of planning powers to the Council in April 2015, the Planning Section has been working closely with Building Control colleagues to ensure that the information provided is as accurate as possible. This is an ongoing process and refinements to the methodology involved in future HMs will potentially mean that variations may occur in the figures for individual sites from year to year. However this is unlikely to be significant within the overall housing land context of the Borough.

- 3.7 It is also acknowledged that there may be a 'lag' period, between a dwelling appearing to be complete on the ground and the issuing of a building control completion certificate. Consequently on some sites, it may appear that more dwellings are 'complete' than are reflected in the figures for that site. It is the position of this Council that the use of building control completion and commencement information is the most appropriate mechanism to assess the status of each monitored site.
- 3.8 The summary results for the HM for 2023 for each settlement in the Borough are set out in the Table overleaf, followed by the associated Maps and Tables in alphabetical order, detailing the situation within each settlement.
- 3.9 Please note only those sites 'completed' in the 2023 survey year are shown on the Maps and Tables, with sites 'completed' in previous years having been removed for presentational purposes.
- 3.10 References on the maps to 'urban footprints', are defined as the continuous built up area of the settlement. The urban footprint contains land which has a formal urban use including land on the edge of the settlement where it forms part of the curtilage of a building. Undeveloped zoned land at the edge of the settlement will be excluded. Urban footprints have been identified and set as a baseline as of January 2001. Land outside of the urban footprint is termed greenfield.

4 Housing Monitor Summary Table

Sector	Units Complete 01-04-22 to 31-03-23	Area Developed (Hectares) 01- 04-22 to 31-03- 23	Units Dev. Within the Urban Footprint (%) 01- 04-22 to 31-03- 2023	Remaining Potential (Hectares)	Remaining Potential (Dwelling Units)	
NEWTOWNABBEY (Metropolitan, inc that part of Greenisland within ANBC)						
Urban Footprint	266	9.01		76.48	1858	
Greenfield	131	6.08		45.48	992	
TOTAL	397	15.09	67%	121.96	2850	
ANTRIM						
Urban Footprint	71	3.38		28.97	718	
Greenfield	98	4.04		63.01	1395	
TOTAL	169	7.42	42%	91.98	2113	
BALLYCLARE						
Urban Footprint	10	0.5		5.15	174	
Greenfield	70	4.67		128.07	2365	
TOTAL	80	5.17	13%	133.22	2539	
CRUMLIN						
Urban Footprint	9	0.17		6.55	175	
Greenfield	14	0.55		2.84	70	
TOTAL	23	0.72	39%	9.39	245	
RANDALSTOWN						
Urban Footprint	2	0.06		10.85	260	
Greenfield	2	0.15		12.5	205	
TOTAL	4	0.21	50%	23.35	465	
VILLAGES						
Ballyeaston	3	0.05		0.29	5	
Ballynure	0	0		0.47	10	
Ballyrobert	3	0.17		1.38	33	
Burnside	0	0		3.23	108	
Doagh	5	0.05		10.47	252	
Parkgate	8	0.41		0.54	12	
Straid	0	0		0.05	1	
Templepatrick	3	0.12		5.61	119	
Toome	28	0.76		12.33	274	
HAMLETS						
Ballycor	0	0		0.37	3	
Ballycraigy	0	0		0.1	1	
Bruslee	0	0		0.08	1	
Craigarogan	0	0		0	0	
Creggan Cranfield	7	0.2		4.15	78	
Dunadry	4	0.21		5.05	62	
Groggan	0	0		0.59	17	
Hillhead	0	0		1.56	10	
Killead	0	0		0.67	14	
Kingsmoss	0	0		0.44	7	
Lowtown	0	0		0.1	1	
Millbank	4	0.29		1.88	17	
Milltown	0	0		2.01	34	
Moneyglass	0	0		0.5	13	
Roughfort	0	0		0.23	3	
Tildarg	0	0		0	0	
Villages and Hamlets Total	65	2.26		52.1	1075	
DISTRICT TOTAL	738	30.87			432	9287

5 Settlement Tables and Maps

ANTRIM HOUSING MONITOR 2023										
SITE ID	POTENTIAL UNITS	UNITS COMPLETE	REMAINING POTENTIAL	UNITS BUILT IN 22/23	SITE AREA	AREA DEVELOPED	AREA DEVELOPED IN 22/23	AREA REMAINING	STATUS	COMPLETION DATE
113883	304	304	0	9	13.55	13.55	0.41	0	COMPLETE	01-Apr-23
115000	14	14	0	1	0.47	0.47	0.04	0	COMPLETE	01-Apr-23
221559	8	8	0	1	0.36	0.36	0.05	0	COMPLETE	01-Apr-23
103013	4	0	4	0	0.19	0		0.19	DEVELOPMENT ON-GOING	
113493	1	0	1	0	0.08	0		0.08	DEVELOPMENT ON-GOING	
113777	4	0	4	0	1	0		1	DEVELOPMENT ON-GOING	
113795	2	1	1	1	0.16	0.08	0.08	0.08	DEVELOPMENT ON-GOING	
114191	2	1	1	0	0.33	0.16		0.17	DEVELOPMENT ON-GOING	
114588	13	12	1	0	0.7	0.64		0.06	DEVELOPMENT ON-GOING	
114594	5	4	1	0	0.35	0.28		0.07	DEVELOPMENT ON-GOING	
114597	260	0	260	0	5	0		5	DEVELOPMENT ON-GOING	
114598	267	211	56	29	6.3	4.97	0.68	1.33	DEVELOPMENT ON-GOING	
114620	47	46	1	1	2.53	2.47	0.05	0.06	DEVELOPMENT ON-GOING	
114629	87	80	7	36	3.57	3.28	1.48	0.29	DEVELOPMENT ON-GOING	
114954	29	0	29	0	0.2	0		0.2	DEVELOPMENT ON-GOING	
115249	256	44	212	17	15	2.57	0.99	12.43	DEVELOPMENT ON-GOING	
115250	397	89	308	27	20	4.48	1.33	15.52	DEVELOPMENT ON-GOING	
221492	1	0	1	0	0.1	0		0.1	DEVELOPMENT ON-GOING	
221517	2	0	2	0	0.03	0		0.03	DEVELOPMENT ON-GOING	
221534	21	11	10	11	0.94	0.49	0.49	0.45	DEVELOPMENT ON-GOING	
221558	30	0	30	0	1.64	0		1.64	DEVELOPMENT ON-GOING	
221564	14	0	14	0	0.58	0		0.58	DEVELOPMENT ON-GOING	
221593	119	110	9	32	6.3	5.82	1.73	0.48	DEVELOPMENT ON-GOING	
221604	1	0	1	0	0.05	0		0.05	DEVELOPMENT ON-GOING	
221609	5	1	4	1	0.2	0.04	0.04	0.16	DEVELOPMENT ON-GOING	
221617	34	0	34	0	1.85	0		1.85	DEVELOPMENT ON-GOING	
221631	12	3	9	3	0.2	0.05	0.05	0.15	DEVELOPMENT ON-GOING	
113397	1	0	1	0	0.26	0		0.26	NOT STARTED	
113575	11	0	11	0	0.2	0		0.2	NOT STARTED	
113684	20	0	20	0	0.66	0		0.66	NOT STARTED	
113688	1	0	1	0	0.07	0		0.07	NOT STARTED	
113718	1	0	1	0	0.15	0		0.15	NOT STARTED	
113872	1	0	1	0	0.04	0		0.04	NOT STARTED	
113949	33	0	33	0	1.4	0		1.4	NOT STARTED	
114037	5	0	5	0	0.16	0		0.16	NOT STARTED	
114341	1	0	1	0	0.06	0		0.06	NOT STARTED	
114360	4	0	4	0	0.2	0		0.2	NOT STARTED	
114438	1	0	1	0	0.06	0		0.06	NOT STARTED	
114523	2	0	2	0	0.2	0		0.2	NOT STARTED	
114562	3	0	3	0	0.1	0		0.1	NOT STARTED	
114578	4	0	4	0	0.4	0		0.4	NOT STARTED	
114582	1	0	1	0	0.04	0		0.04	NOT STARTED	
114583	7	0	7	0	0.16	0		0.16	NOT STARTED	
114619	4	0	4	0	0.1	0		0.1	NOT STARTED	
114627	2	0	2	0	0.02	0		0.02	NOT STARTED	
114666	1	0	1	0	0.05	0		0.05	NOT STARTED	

114697	6	0	6	0	0.17	0		0.17	NOT STARTED	
114698	5	0	5	0	0.2	0		0.2	NOT STARTED	
114758	2	0	2	0	0.05	0		0.05	NOT STARTED	
114797	1	0	1	0	0.05	0		0.05	NOT STARTED	
114841	2	0	2	0	0.1	0		0.1	NOT STARTED	
114923	1	0	1	0	0.02	0		0.02	NOT STARTED	
114924	3	0	3	0	0.2	0		0.2	NOT STARTED	
114925	2	0	2	0	0.1	0		0.1	NOT STARTED	
114955	5	0	5	0	0.2	0		0.2	NOT STARTED	
115048	7	0	7	0	0.2	0		0.2	NOT STARTED	
115069	13	0	13	0	0.5	0		0.5	NOT STARTED	
115074	9	0	9	0	0.3	0		0.3	NOT STARTED	
115131	1	0	1	0	0.1	0		0.1	NOT STARTED	
115152	37	0	37	0	1.47	0		1.47	NOT STARTED	
115153	39	0	39	0	1.55	0		1.55	NOT STARTED	
115155	1	0	1	0	0.07	0		0.07	NOT STARTED	
115212	1	0	1	0	0.03	0		0.03	NOT STARTED	
115213	2	0	2	0	0.33	0		0.33	NOT STARTED	
115214	36	0	36	0	1.42	0		1.42	NOT STARTED	
115215	1	0	1	0	0.01	0		0.01	NOT STARTED	
115240	6	0	6	0	0.16	0		0.16	NOT STARTED	
115247	398	0	398	0	21.5	0		21.5	NOT STARTED	
115248	100	0	100	0	4	0		4	NOT STARTED	
221455	127	0	127	0	4.4	0		4.4	NOT STARTED	
221471	1	0	1	0	0.1	0		0.1	NOT STARTED	
221482	1	0	1	0	0.1	0		0.1	NOT STARTED	
221491	1	0	1	0	0.1	0		0.1	NOT STARTED	
221568	1	0	1	0	0.04	0		0.04	NOT STARTED	
221580	1	0	1	0	0.01	0		0.01	NOT STARTED	
221582	1	0	1	0	0.1	0		0.1	NOT STARTED	
221624	20	0	20	0	1.27	0		1.27	NOT STARTED	
221633	1	0	1	0	0.1	0		0.1	NOT STARTED	
221649	1	0	1	0	0.1	0		0.1	NOT STARTED	
221656	56	0	56	0	1.65	0		1.65	NOT STARTED	
221672	47	0	47	0	1.8	0		1.8	NOT STARTED	
221679	74	0	74	0	3.18	0		3.18	NOT STARTED	
			2113	169			7.42	91.98		

BALLYCLARE HOUSING MONITOR 2023										
SITE ID	POTENTIAL UNITS	UNITS COMPLETE	REMAINING POTENTIAL	UNITS BUILT IN 22/23	SITE AREA	AREA DEVELOPED	AREA DEVELOPED IN 22/23	AREA REMAINING	STATUS	COMPLETION DATE
220719	9	9	0	5	0.5	0.5	0.28	0	COMPLETE	01-Apr-23
221555	20	20	0	1	0.66	0.66	0.04	0	COMPLETE	01-Apr-23
221614	8	8	0	1	0.37	0.37	0.05	0	COMPLETE	01-Apr-23
221643	2	2	0	2	0.1	0.1	0.1	0	COMPLETE	01-Apr-23
200826	50	42	8	0	3.13	2.62		0.51	DEVELOPMENT ON-GOING	
211451	31	28	3	1	1.04	0.93	0.03	0.11	DEVELOPMENT ON-GOING	
212236	10	0	10	0	0.21	0		0.21	DEVELOPMENT ON-GOING	
220722	272	40	232	31	22.18	3.26	2.53	18.92	DEVELOPMENT ON-GOING	
221033	26	12	14	12	1.92	0.88	0.88	1.04	DEVELOPMENT ON-GOING	
221034	32	0	32	0	1.7	0		1.23	DEVELOPMENT ON-GOING	

221071	65	63	2	0	2.54	2		0.54	DEVELOPMENT ON-GOING	
221355	12	0	12	0	0.13	0		0.13	DEVELOPMENT ON-GOING	
221465	41	18	23	18	1.8	0.79	0.79	1.01	DEVELOPMENT ON-GOING	
221487	32	22	10	2	1.3	0.89	0.09	0.41	DEVELOPMENT ON-GOING	
221505	78	77	1	0	2.36	2.32		0.04	DEVELOPMENT ON-GOING	
221506	2	0	2	0	0.06	0		0.06	DEVELOPMENT ON-GOING	
221515	1	0	1	0	0.01	0		0.01	DEVELOPMENT ON-GOING	
221552	39	33	6	7	2.13	1.8	0.38	0.33	DEVELOPMENT ON-GOING	
221583	5	3	2	0	0.12	0.072		0.048	DEVELOPMENT ON-GOING	
212121	1	0	1	0	0.005	0		0.005	NOT STARTED	
212330	1	0	1	0	0.01	0		0.01	NOT STARTED	
212331	1	0	1	0	0.14	0		0.14	NOT STARTED	
212337	2	0	2	0	0.04	0		0.04	NOT STARTED	
212794	55	0	55	0	2.22	0		2.22	NOT STARTED	
213045	2	0	2	0	0.11	0		0.11	NOT STARTED	
213184	12	0	12	0	0.18	0		0.18	NOT STARTED	
213301	6	0	6	0	0.049	0		0.049	NOT STARTED	
217278	6	0	6	0	0.07	0		0.07	NOT STARTED	
218134	5	0	5	0	0.22	0		0.22	NOT STARTED	
218136	12	0	12	0	0.49	0		0.49	NOT STARTED	
218137	24	0	24	0	0.78	0		0.78	NOT STARTED	
218138	33	0	33	0	1.35	0		1.35	NOT STARTED	
218563	123	0	123	0	5.77	0		5.77	NOT STARTED	
218922	132	0	132	0	5.29	0		5.75	NOT STARTED	
219040	3	0	3	0	0.09	0		0.09	NOT STARTED	
219460	2	0	2	0	0.12	0		0.12	NOT STARTED	
219462	2	0	2	0	0.03	0		0.03	NOT STARTED	
219703	8	0	8	0	0.2	0		0.2	NOT STARTED	
219788	1	0	1	0	0.03	0		0.03	NOT STARTED	
219789	1	0	1	0	0.05	0		0.05	NOT STARTED	
219790	145	0	145	0	8.43	0		8.43	NOT STARTED	
220720	5	0	5	0	0.1	0		0.1	NOT STARTED	
221039	150	0	150	0	7.59	0		7.59	NOT STARTED	
221040	549	0	549	0	29.5	0		29.5	NOT STARTED	
221070	300	0	300	0	15	0		15	NOT STARTED	
221139	5	0	5	0	0.22	0		0.22	NOT STARTED	
221523	4	0	4	0	0.04	0		0.04	NOT STARTED	
221535	316	0	316	0	15.8	0		15.8	NOT STARTED	
221538	4	0	4	0	0.06	0		0.06	NOT STARTED	
221567	4	0	4	0	0.06	0		0.06	NOT STARTED	
221622	57	0	57	0	3.3	0		3.3	NOT STARTED	
221627	1	0	1	0	0.1	0		0.1	NOT STARTED	
221635	1	0	1	0	0.03	0		0.03	NOT STARTED	
221655	25	0	25	0	1.59	0		1.59	NOT STARTED	
221662	22	0	22	0	1.1	0		1.1	NOT STARTED	
221663	159	0	159	0	7.95	0		7.95	NOT STARTED	
221674	2	0	2	0	0.05	0		0.05	NOT STARTED	
			2539	80			5.17	133.22		

BALLYCOR HOUSING MONITOR 2023										
SITE ID	POTENTIAL UNITS	UNITS COMPLETE	REMAINING POTENTIAL	UNITS BUILT IN 22/23	SITE AREA	AREA DEVELOPED	AREA DEVELOPED IN 22/23	AREA REMAINING	STATUS	COMPLETION DATE
211908	3	2	1	0	0.39	0.26	0	0.13	DEVELOPMENT ON-GOING	
211365	1	0	1	0	0.1	0	0	0.1	NOT STARTED	
221154	1	0	1	0	0.14	0	0	0.14	NOT STARTED	
			3	0			0	0.37		

BALLYCRAIGY HOUSING MONITOR 2023										
SITE ID	POTENTIAL UNITS	UNITS COMPLETE	REMAINING POTENTIAL	UNITS BUILT IN 22/23	SITE AREA	AREA DEVELOPED	AREA DEVELOPED IN 22/23	AREA REMAINING	STATUS	COMPLETION DATE
219057	1	0	1	0	0.1	0	0	0.1	NOT STARTED	
			1	0			0	0.1		

BALLYEASTON HOUSING MONITOR 2023										
SITE ID	POTENTIAL UNITS	UNITS COMPLETE	REMAINING POTENTIAL	UNITS BUILT IN 22/23	SITE AREA	AREA DEVELOPED	AREA DEVELOPED IN 22/23	AREA REMAINING	STATUS	COMPLETION DATE
221157	3	3	0	3	0.05	0.05	0.05	0	COMPLETE	01-Apr-23
218139	4	0	4	0	0.28	0	0	0.28	NOT STARTED	
221358	1	0	1	0	0.01	0	0	0.01	NOT STARTED	
			5	3			0.05	0.29		

BALLYNURE HOUSING MONITOR 2023										
SITE ID	POTENTIAL UNITS	UNITS COMPLETE	REMAINING POTENTIAL	UNITS BUILT IN 22/23	SITE AREA	AREA DEVELOPED	AREA DEVELOPED IN 22/23	AREA REMAINING	STATUS	COMPLETION DATE
218555	1	0	1	0	0.098	0	0	0.098	DEVELOPMENT ON-GOING	
219775	22	21	1	0	0.39	0.37	0	0.02	DEVELOPMENT ON-GOING	
219776	1	0	1	0	0.07	0	0	0.07	DEVELOPMENT ON-GOING	
221623	1	0	1	0	0.04	0	0	0.04	DEVELOPMENT ON-GOING	
218140	4	0	4	0	0.13	0	0	0.13	NOT STARTED	
221578	1	0	1	0	0.01	0	0	0.01	NOT STARTED	
221648	1	0	1	0	0.1	0	0	0.1	NOT STARTED	
			10	0			0	0.47		

BALLYROBERT HOUSING MONITOR 2023										
SITE ID	POTENTIAL UNITS	UNITS COMPLETE	REMAINING POTENTIAL	UNTS BUILT IN 22/23	SITE AREA	AREA DEVELOPED	AREA DEVELOPED IN 22/23	AREA REMAINING	STATUS	COMPLETION DATE
220442	3	3	0	3	0.17	0.17	0.17	0	COMPLETE	01-Apr-23
221500	14	10	4	0	0.8	0.57	0	0.23	DEVELOPMENT ON-GOING	
211428	1	0	1	0	0.13	0	0	0.13	NOT STARTED	
219778	4	0	4	0	0.2	0	0	0.2	NOT STARTED	
219781	8	0	8	0	0.23	0	0	0.23	NOT STARTED	
220439	1	0	1	0	0.1	0	0	0.1	NOT STARTED	
220440	10	0	10	0	0.19	0	0	0.19	NOT STARTED	
221671	5	0	5	0	0.3	0	0	0.3	NOT STARTED	
			33	3			0.17	1.38		

BRUSLEE HOUSING MONITOR 2023										
SITE ID	POTENTIAL UNITS	UNITS COMPLETE	REMAINING POTENTIAL	UNITS BUILT IN 22/23	SITE AREA	AREA DEVELOPED	AREA DEVELOPED IN 22/23	AREA REMAINING	STATUS	COMPLETION DATE
221658	1	0	1	0	0.08	0	0	0.08	NOT STARTED	
			1	0			0	0.08		

BURNSIDE HOUSING MONITOR 2023										
SITE ID	POTENTIAL UNITS	UNITS COMPLETE	REMAINING POTENTIAL	UNITS BUILT IN 22/23	SITE AREA	AREA DEVELOPED	AREA DEVELOPED IN 22/23	AREA REMAINING	STATUS	COMPLETION DATE
217102	1	0	1	0	0.116	0	0	0.116	NOT STARTED	
218141	20	0	20	0	0.85	0	0	0.85	NOT STARTED	
219682	50	0	50	0	1.1	0	0	1.1	NOT STARTED	
219782	16	0	16	0	0.27	0	0	0.27	NOT STARTED	
220867	20	0	20	0	0.8	0	0	0.8	NOT STARTED	
221484	1	0	1	0	0.1	0	0	0.1	NOT STARTED	
			108	0			0	3.23		

CRAIGAROGAN HOUSING MONITOR 2023										
SITE ID	POTENTIAL UNITS	UNITS COMPLETE	REMAINING POTENTIAL	UNITS BUILT IN 22/23	SITE AREA	AREA DEVELOPED	AREA DEVELOPED IN 22/23	AREA REMAINING	STATUS	COMPLETION DATE
none										
			0	0			0	0		

CREGGAN CRANFIELD HOUSING MONITOR 2023										
SITE ID	POTENTIAL UNITS	UNITS COMPLETE	REMAINING POTENTIAL	UNITS BUILT IN 22/23	SITE AREA	AREA DEVELOPED	AREA DEVELOPED IN 22/23	AREA REMAINING	STATUS	COMPLETION DATE
114235	17	15	2	7	0.48	0.42	0.2	0.06	DEVELOPMENT ON-GOING	
114636	1	0	1	0	0.03	0	0	0.03	DEVELOPMENT ON-GOING	
114643	12	10	2	0	0.63	0.52	0	0.11	DEVELOPMENT ON-GOING	
115086	24	0	24	0	1.44	0	0	1.44	DEVELOPMENT ON-GOING	
115144	2	0	2	0	0.2	0	0	0.2	DEVELOPMENT ON-GOING	
103083	41	0	41	0	1.6	0	0	1.6	NOT STARTED	
114349	1	0	1	0	0.07	0	0	0.07	NOT STARTED	
114642	2	0	2	0	0.34	0	0	0.34	NOT STARTED	
114668	2	0	2	0	0.2	0	0	0.2	NOT STARTED	
221668	1	0	1	0	0.1	0	0	0.1	NOT STARTED	
			78	7			0.2	4.15		

CRUMLIN HOUSING MONITOR 2023										
SITE ID	POTENTIAL UNITS	UNITS COMPLETE	REMAINING POTENTIAL	BUILT IN 22/23	SITE AREA	AREA DEVELOPED	AREA DEVELOPED 22/23	AREA REMAINING	STATUS	COMPLETION DATE
221632	8	8	0	8	0.1	0.1	0.1	0	COMPLETE	01-Apr-23
103038	103	83	20	14	4	3.22	0.55	0.78	DEVELOPMENT ON-GOING	
113197	50	10	40	0	0.41	0.1		0.31	DEVELOPMENT ON-GOING	
113566	4	0	4	0	0.05	0		0.05	DEVELOPMENT ON-GOING	
115110	3	2	1	1	0.22	0.14	0.07	0.08	DEVELOPMENT ON-GOING	
221446	2	0	2	0	0.1	0		0.1	DEVELOPMENT ON-GOING	
103040	50	0	50	0	2.06	0		2.06	NOT STARTED	
103052	25	0	25	0	0.33	0		0.33	NOT STARTED	
113334	1	0	1	0	0.21	0		0.21	NOT STARTED	
113873	1	0	1	0	0.06	0		0.06	NOT STARTED	

113971	8	0	8	0	0.36	0		0.36	NOT STARTED	
114038	2	0	2	0	0.08	0		0.08	NOT STARTED	
114124	1	0	1	0	0.05	0		0.05	NOT STARTED	
114389	3	0	3	0	0.1	0		0.1	NOT STARTED	
114539	1	0	1	0	0.01	0		0.01	NOT STARTED	
114652	3	0	3	0	0.04	0		0.04	NOT STARTED	
114745	7	0	7	0	0.12	0		0.12	NOT STARTED	
114959	6	0	6	0	0.32	0		0.32	NOT STARTED	
115143	54	0	54	0	2.14	0		2.14	NOT STARTED	
115154	1	0	1	0	0.11	0		0.11	NOT STARTED	
115237	7	0	7	0	1.9	0		1.9	NOT STARTED	
221597	1	0	1	0	0.03	0		0.03	NOT STARTED	
221599	1	0	1	0	0.01	0		0.01	NOT STARTED	
221639	2	0	2	0	0.01	0		0.01	NOT STARTED	
221653	3	0	3	0	0.1	0		0.1	NOT STARTED	
221675	1	0	1	0	0.03	0		0.03	NOT STARTED	
			245	23			0.72	9.39		

DOAGH HOUSING MONITOR 2023										
SITE ID	POTENTIAL UNITS	UNITS COMPLETE	REMAINING POTENTIAL	UNITS BUILT IN 22/23	SITE AREA	AREA DEVELOPED	AREA DEVELOPED IN 22/23	AREA REMAINING	STATUS	COMPLETION DATE
221530	5	5	0	5	0.05	0.05	0.05	0	COMPLETE	01-Apr-23
212572	119	0	119	0	4.72	0	0	4.72	DEVELOPMENT ON-GOING	
212574	45	1	44	0	1.97	0.05	0	1.92	DEVELOPMENT ON-GOING	
221587	1	0	1	0	0.03	0	0	0.03	DEVELOPMENT ON-GOING	
211402	1	0	1	0	0.1	0	0	0.1	NOT STARTED	
212576	43	0	43	0	1.96	0	0	1.96	NOT STARTED	
218566	2	0	2	0	0.036	0	0	0.036	NOT STARTED	
221512	1	0	1	0	0.07	0	0	0.07	NOT STARTED	
221520	1	0	1	0	0.1	0	0	0.1	NOT STARTED	
221644	2	0	2	0	0.01	0	0	0.01	NOT STARTED	
221661	38	0	38	0	1.53	0	0	1.53	NOT STARTED	
			252	5			0.05	10.47		

DUNADRY HOUSING MONITOR 2023										
SITE ID	POTENTIAL UNITS	UNITS COMPLETE	REMAINING POTENTIAL	UNITS BUILT IN 22/23	SITE AREA	AREA DEVELOPED	AREA DEVELOPED IN 22/23	AREA REMAINING	STATUS	COMPLETION DATE
113804	13	10	3	4	0.7	0.53	0.21	0.17	DEVELOPMENT ON-GOING	
114483	1	0	1	0	0.1	0	0	0.1	DEVELOPMENT ON-GOING	
221660	1	0	1	0	0.3	0	0	0.3	DEVELOPMENT ON-GOING	
114837	5	0	5	0	0.38	0	0	0.38	NOT STARTED	
114838	1	0	1	0	0.14	0	0	0.14	NOT STARTED	
114883	45	0	45	0	3.6	0	0	3.6	NOT STARTED	
114919	2	0	2	0	0.26	0	0	0.26	NOT STARTED	
115075	4	0	4	0	0.1	0	0	0.1	NOT STARTED	
			62	4			0.21	5.05		

GROGGAN HOUSING MONITOR 2023										
SITE ID	POTENTIAL UNITS	UNITS COMPLETE	REMAINING POTENTIAL	UNITS BUILT IN 22/23	SITE AREA	AREA DEVELOPED	AREA DEVELOPED IN 22/23	AREA REMAINING	STATUS	COMPLETION DATE
114752	15	0	15	0	0.5	0	0	0.5	NOT STARTED	
114796	1	0	1	0	0.04	0	0	0.04	NOT STARTED	
115268	1	0	1	0	0.05	0	0	0.05	NOT STARTED	
			17	0			0	0.59		

HILLHEAD HOUSING MONITOR 2023										
SITE ID	POTENTIAL UNITS	UNITS COMPLETE	REMAINING POTENTIAL	UNTS BUILT IN 22/23	SITE AREA	AREA DEVELOPED	AREA DEVELOPED IN 22/23	AREA REMAINING	STATUS	COMPLETION DATE
220724	1	0	1	0	0.1	0	0	0.1	DEVELOPMENT ON-GOING	
221142	1	0	1	0	0.08	0	0	0.08	DEVELOPMENT ON-GOING	
213268	4	0	4	0	0.85	0	0	0.85	NOT STARTED	
219457	1	0	1	0	0.23	0	0	0.23	NOT STARTED	
221616	1	0	1	0	0.1	0	0	0.1	NOT STARTED	
221659	2	0	2	0	0.2	0	0	0.2	NOT STARTED	
			10	0			0	1.56		

KILLEAD HOUSING MONITOR 2023										
SITE ID	POTENTIAL UNITS	UNITS COMPLETE	REMAINING POTENTIAL	UNITS BUILT IN 22/23	SITE AREA	AREA DEVELOPED	AREA DEVELOPED IN 22/23	AREA REMAINING	STATUS	COMPLETION DATE
114363	1	0	1	0	0.1	0	0	0.1	DEVELOPMENT ON-GOING	
114653	7	0	7	0	0.2	0	0	0.2	NOT STARTED	
115108	4	0	4	0	0.11	0	0	0.11	NOT STARTED	
115239	1	0	1	0	0.16	0	0	0.16	NOT STARTED	
221630	1	0	1	0	0.1	0	0	0.1	NOT STARTED	
			14	0			0	0.67		

KINGSMOSS HOUSING MONITOR 2023										
SITE ID	POTENTIAL UNITS	UNITS COMPLETE	REMAINING POTENTIAL	UNITS BUILT IN 22/23	SITE AREA	AREA DEVELOPED	AREA DEVELOPED IN 22/23	AREA REMAINING	STATUS	COMPLETION DATE
221513	1	0	1	0	0.08	0	0	0.08	NOT STARTED	
221579	6	0	6	0	0.36	0	0	0.36	NOT STARTED	
			7	0			0	0.44		

LOWTOWN HOUSING MONITOR 2023										
SITE ID	POTENTIAL UNITS	UNITS COMPLETE	REMAINING POTENTIAL	UNITS BUILT IN 22/23	SITE AREA	AREA DEVELOPED	AREA DEVELOPED IN 22/23	AREA REMAINING	STATUS	COMPLETION DATE
221572	2	1	1	0	0.2	0	0	0.1	DEVELOPMENT ON-GOING	
			1	0			0	0.1		

MILLBANK HOUSING MONITOR 2023										
SITE ID	POTENTIAL UNITS	UNITS COMPLETE	REMAINING POTENTIAL	UNITS BUILT IN 22/23	SITE AREA	AREA DEVELOPED	AREA DEVELOPED IN 22/23	AREA REMAINING	STATUS	COMPLETION DATE
219783	2	0	2	0	0.14	0	0	0.14	DEVELOPMENT ON-GOING	
220756	3	2	1	0	0.33	0.22	0	0.11	DEVELOPMENT ON-GOING	
221504	5	4	1	4	0.37	0.29	0.29	0.08	DEVELOPMENT ON-GOING	
212327	3	0	3	0	0.59	0	0	0.59	NOT STARTED	
218587	1	0	1	0	0.071	0	0	0.071	NOT STARTED	
219784	3	0	3	0	0.31	0	0	0.31	NOT STARTED	

221148	1	0	1	0	0.1	0	0	0.1	NOT STARTED	
221503	3	0	3	0	0.3	0	0	0.3	NOT STARTED	
221676	2	0	2	0	0.18	0	0	0.18	NOT STARTED	
			17	4			0.29	1.88		

MILLTOWN HOUSING MONITOR 2023										
SITE ID	POTENTIAL UNITS	UNITS COMPLETE	REMAINING POTENTIAL	UNITS BUILT IN 22/23	SITE AREA	AREA DEVELOPED	AREA DEVELOPED IN 22/23	AREA REMAINING	STATUS	COMPLETION DATE
114009	7	0	7	0	0.39	0	0	0.39	DEVELOPMENT ON-GOING	
114856	4	0	4	0	0.3	0	0	0.3	DEVELOPMENT ON-GOING	
221590	1	0	1	0	0.02	0	0	0.02	DEVELOPMENT ON-GOING	
114355	11	0	11	0	0.5	0	0	0.5	NOT STARTED	
115012	11	0	11	0	0.8	0	0	0.8	NOT STARTED	
			34	0			0	2.01		

MONEYGLASS HOUSING MONITOR 2023										
SITE ID	POTENTIAL UNITS	UNITS COMPLETE	REMAINING POTENTIAL	UNITS BUILT IN 22/23	SITE AREA	AREA DEVELOPED	AREA DEVELOPED IN 22/23	AREA REMAINING	STATUS	COMPLETION DATE
114678	13	0	13	0	0.5	0	0	0.5	DEVELOPMENT ON-GOING	
			13	0			0	0.5		

NEWTOWNABBEY HOUSING MONITOR 2023										
SITE ID	POTENTIAL UNITS	UNITS COMPLETE	REMAINING POTENTIAL	UNITS BUILT IN 22/23	SITE AREA	AREA DEVELOPED	AREA DEVELOPED IN 22/23	AREA REMAINING	STATUS	COMPLETION DATE
200813	42	42	0	2	1.76	1.76	0.1	0	COMPLETE	01-Apr-23
217852	69	69	0	1	3.71	3.71	0.06	0	COMPLETE	01-Apr-23
219502	17	17	0	17	0.3	0.3	0.3	0	COMPLETE	01-Apr-23
221473	31	31	0	1	1.3	1.3	0.05	0	COMPLETE	01-Apr-23
221606	1	1	0	1	0.1	0.1	0.1	0	COMPLETE	01-Apr-23
221618	20	20	0	14	0.6	0.6	0.42	0	COMPLETE	01-Apr-23
221620	63	63	0	63	0.98	0.98	0.98	0	COMPLETE	01-Apr-23
221621	49	49	0	17	1.98	1.98	0.61	0	COMPLETE	01-Apr-23
221626	1	1	0	1	0.12	0.12	0.12	0	COMPLETE	01-Apr-23
200817	68	64	4	24	2.1	1.97	0.74	0.13	DEVELOPMENT ON-GOING	
211466	331	46	285	37	12.71	1.76	1.42	10.95	DEVELOPMENT ON-GOING	
211467	1562	1378	184	27	67.9	59.9	1.2	8	DEVELOPMENT ON-GOING	
212489	8	0	8	0	0.23	0		0.23	DEVELOPMENT ON-GOING	
212589	40	9	31	2	1.92	0.43	0.1	1.49	DEVELOPMENT ON-GOING	
212706	2	0	2	0	0.1	0		0.1	DEVELOPMENT ON-GOING	
213294	26	21	5	0	1.16	0.93		0.23	DEVELOPMENT ON-GOING	
217270	89	42	47	42	3.47	1.63	1.63	1.84	DEVELOPMENT ON-GOING	
218122	5	4	1	0	0.25	0.2		0.05	DEVELOPMENT ON-GOING	
218132	132	130	2	1	4.8	4.72	0.03	0.08	DEVELOPMENT ON-GOING	
218133	215	118	97	42	7.81	4.28	1.57	3.53	DEVELOPMENT ON-GOING	
218402	2	1	1	0	0.18	0.1		0.08	DEVELOPMENT ON-GOING	
218435	65	63	2	11	2.419	2.34	0.41	0.08	DEVELOPMENT ON-GOING	
218633	12	0	12	0	0.179	0		0.179	DEVELOPMENT ON-GOING	
218635	53	42	11	15	2.807	2.22	0.75	0.58	DEVELOPMENT ON-GOING	
219043	6	0	6	0	0.095	0		0.095	DEVELOPMENT ON-GOING	
219549	30	0	30	0	0.06	0		0.06	DEVELOPMENT ON-GOING	
219575	2	1	1	0	0.07	0.03		0.04	DEVELOPMENT ON-GOING	

219793	1	0	1	0	0.1	0		0.1	DEVELOPMENT ON-GOING	
219848	30	29	1	0	1.01	0.97		0.04	DEVELOPMENT ON-GOING	
220356	5	0	5	0	0.15	0		0.15	DEVELOPMENT ON-GOING	
220364	20	9	11	0	0.53	0.21		0.32	DEVELOPMENT ON-GOING	
220377	1	0	1	0	0.09	0		0.09	DEVELOPMENT ON-GOING	
220633	38	17	21	17	1.44	0.64	0.64	0.8	DEVELOPMENT ON-GOING	
220735	24	23	1	0	0.83	0.79		0.04	DEVELOPMENT ON-GOING	
220745	2	0	2	0	0.04	0		0.04	DEVELOPMENT ON-GOING	
220746	1	0	1	0	0.16	0		0.16	DEVELOPMENT ON-GOING	
220977	209	92	117	26	8.22	3.61	1.33	4.61	DEVELOPMENT ON-GOING	
220988	33	29	4	0	1.09	0.95		0.14	DEVELOPMENT ON-GOING	
220998	49	25	24	1	3.01	1.52	0.06	1.49	DEVELOPMENT ON-GOING	
221029	3	0	3	0	0.26	0		0.26	DEVELOPMENT ON-GOING	
221138	5	0	5	0	0.15	0		0.15	DEVELOPMENT ON-GOING	
221425	2	1	1	0	0.06	0.03		0.03	DEVELOPMENT ON-GOING	
221429	44	0	44	0	1.78	0		1.78	DEVELOPMENT ON-GOING	
221444	1	0	1	0	0.11	0		0.11	DEVELOPMENT ON-GOING	
221452	1	0	1	0	0.1	0		0.1	DEVELOPMENT ON-GOING	
221459	36	26	10	23	1.9	1.37	1.22	0.53	DEVELOPMENT ON-GOING	
221480	1	0	1	0	0.5	0		0.5	DEVELOPMENT ON-GOING	
221541	46	41	5	2	2.56	2.28	0.11	0.28	DEVELOPMENT ON-GOING	
221543	25	23	2	0	3.84	3.53		0.31	DEVELOPMENT ON-GOING	
221544	24	5	19	1	0.93	0.19	0.4	0.74	DEVELOPMENT ON-GOING	
221547	1	0	1	0	0.05	0		0.05	DEVELOPMENT ON-GOING	
221548	2	1	1	0	0.14	0.07		0.07	DEVELOPMENT ON-GOING	
221562	55	0	55	0	3.16	0		3.16	DEVELOPMENT ON-GOING	
221565	20	0	20	0	0.46	0		0.46	DEVELOPMENT ON-GOING	
221573	9	2	7	0	0.5	0.11		0.39	DEVELOPMENT ON-GOING	
221575	14	0	14	0	0.6	0		0.6	DEVELOPMENT ON-GOING	
221576	1	0	1	0	0.05	0		0.05	DEVELOPMENT ON-GOING	
221596	1	0	1	0	0.05	0		0.05	DEVELOPMENT ON-GOING	
221598	4	1	3	1	0.9	0.22	0.22	0.68	DEVELOPMENT ON-GOING	
221608	1	0	1	0	0.1	0		0.1	DEVELOPMENT ON-GOING	
221629	1	0	1	0	0.05	0		0.05	DEVELOPMENT ON-GOING	
221637	1	0	1	0	0.1	0		0.1	DEVELOPMENT ON-GOING	
221641	78	8	70	8	5.25	0.52	0.52	4.73	DEVELOPMENT ON-GOING	
221650	111	0	111	0	4.35	0		4.35	DEVELOPMENT ON-GOING	
221654	37	0	37	0	1.39	0		1.39	DEVELOPMENT ON-GOING	
221678	3	0	3	0	0.5	0		0.5	DEVELOPMENT ON-GOING	
200669	2	0	2	0	0.06	0		0.06	NOT STARTED	
200694	2	0	2	0	0.1	0		0.1	NOT STARTED	
200772	9	0	9	0	0.36	0		0.36	NOT STARTED	
200775	3	0	3	0	0.144	0		0.144	NOT STARTED	
211448	4	0	4	0	0.39	0		0.39	NOT STARTED	
211736	76	0	76	0	3.05	0		3.05	NOT STARTED	
211918	1	0	1	0	0.18	0		0.18	NOT STARTED	
211936	1	0	1	0	0.05	0		0.05	NOT STARTED	
212131	1	0	1	0	0.06	0		0.06	NOT STARTED	
212198	29	0	29	0	1.09	0		1.09	NOT STARTED	
212279	3	0	3	0	0.14	0		0.14	NOT STARTED	
212482	1	0	1	0	0.066	0		0.066	NOT STARTED	

212497	1	0	1	0	0.25	0		0.25	NOT STARTED	
212504	19	0	19	0	0.6	0		0.6	NOT STARTED	
212594	10	0	10	0	0.26	0		0.26	NOT STARTED	
212798	4	0	4	0	0.4	0		0.4	NOT STARTED	
212843	1	0	1	0	0.1	0		0.1	NOT STARTED	
212916	13	0	13	0	0.62	0		0.62	NOT STARTED	
217103	1	0	1	0	0.05	0		0.05	NOT STARTED	
217272	1	0	1	0	0.2	0		0.2	NOT STARTED	
217273	1	0	1	0	0.016	0		0.016	NOT STARTED	
217867	2	0	2	0	0.24	0		0.24	NOT STARTED	
218074	3	0	3	0	0.1	0		0.1	NOT STARTED	
218119	4	0	4	0	0.1	0		0.1	NOT STARTED	
218120	7	0	7	0	0.11	0		0.11	NOT STARTED	
218121	4	0	4	0	0.13	0		0.13	NOT STARTED	
218123	10	0	10	0	0.28	0		0.28	NOT STARTED	
218124	3	0	3	0	0.12	0		0.12	NOT STARTED	
218125	10	0	10	0	0.37	0		0.37	NOT STARTED	
218126	8	0	8	0	0.39	0		0.39	NOT STARTED	
218127	17	0	17	0	0.43	0		0.43	NOT STARTED	
218128	13	0	13	0	0.56	0		0.56	NOT STARTED	
218129	14	0	14	0	0.6	0		0.6	NOT STARTED	
218130	42	0	42	0	1.75	0		1.75	NOT STARTED	
218131	71	0	71	0	2.96	0		2.96	NOT STARTED	
218420	4	0	4	0	0.416	0		0.416	NOT STARTED	
218422	1	0	1	0	0.1	0		0.1	NOT STARTED	
218430	3	0	3	0	0.068	0		0.068	NOT STARTED	
218433	2	0	2	0	0.044	0		0.044	NOT STARTED	
218508	1	0	1	0	0.15	0		0.15	NOT STARTED	
218510	26	0	26	0	0.917	0		0.917	NOT STARTED	
218622	5	0	5	0	0.09	0		0.09	NOT STARTED	
218630	15	0	15	0	0.25	0		0.25	NOT STARTED	
219268	1	0	1	0	0.08	0		0.08	NOT STARTED	
219485	20	0	20	0	0.34	0		0.34	NOT STARTED	
219498	1	0	1	0	0.03	0		0.03	NOT STARTED	
219542	4	0	4	0	0.22	0		0.22	NOT STARTED	
219597	1	0	1	0	0.01	0		0.01	NOT STARTED	
219599	1	0	1	0	0.01	0		0.01	NOT STARTED	
219791	3	0	3	0	0.05	0		0.05	NOT STARTED	
219794	37	0	37	0	0.11	0		0.11	NOT STARTED	
219795	10	0	10	0	0.11	0		0.11	NOT STARTED	
219798	1	0	1	0	0.2	0		0.2	NOT STARTED	
219808	1	0	1	0	0.06	0		0.06	NOT STARTED	
219812	1	0	1	0	0.01	0		0.01	NOT STARTED	
219814	1	0	1	0	0.03	0		0.03	NOT STARTED	
219815	3	0	3	0	0.05	0		0.05	NOT STARTED	
219822	5	0	5	0	0.06	0		0.06	NOT STARTED	
219823	12	0	12	0	0.18	0		0.18	NOT STARTED	
219824	7	0	7	0	0.22	0		0.22	NOT STARTED	
219830	1	0	1	0	0.06	0		0.06	NOT STARTED	
219831	1	0	1	0	0.05	0		0.05	NOT STARTED	
219839	6	0	6	0	0.17	0		0.17	NOT STARTED	

219850	14	0	14	0	0.19	0		0.19	NOT STARTED	
219852	3	0	3	0	0.01	0		0.01	NOT STARTED	
220351	3	0	3	0	0.04	0		0.04	NOT STARTED	
220357	25	0	25	0	0.65	0		0.65	NOT STARTED	
220361	10	0	10	0	0.13	0		0.13	NOT STARTED	
220363	9	0	9	0	0.01	0		0.01	NOT STARTED	
220375	5	0	5	0	0.11	0		0.11	NOT STARTED	
220376	6	0	6	0	0.19	0		0.19	NOT STARTED	
220378	1	0	1	0	0.12	0		0.12	NOT STARTED	
220379	10	0	10	0	0.21	0		0.21	NOT STARTED	
220380	1	0	1	0	0.05	0		0.05	NOT STARTED	
220383	1	0	1	0	0.09	0		0.09	NOT STARTED	
220423	1	0	1	0	0.13	0		0.13	NOT STARTED	
220424	7	0	7	0	0.08	0		0.08	NOT STARTED	
220427	1	0	1	0	0.1	0		0.1	NOT STARTED	
220506	1	0	1	0	0.24	0		0.24	NOT STARTED	
220655	13	0	13	0	0.43	0		0.43	NOT STARTED	
220656	2	0	2	0	0.13	0		0.13	NOT STARTED	
220657	4	0	4	0	0.05	0		0.05	NOT STARTED	
220663	1	0	1	0	0.07	0		0.07	NOT STARTED	
220736	16	0	16	0	0.3	0		0.3	NOT STARTED	
220737	5	0	5	0	0.1	0		0.1	NOT STARTED	
220738	1	0	1	0	0.05	0		0.05	NOT STARTED	
220739	4	0	4	0	0.15	0		0.15	NOT STARTED	
220741	2	0	2	0	0.17	0		0.17	NOT STARTED	
220743	7	0	7	0	0.54	0		0.54	NOT STARTED	
220750	2	0	2	0	0.05	0		0.05	NOT STARTED	
220751	1	0	1	0	0.01	0		0.01	NOT STARTED	
220909	3	0	3	0	0.12	0		0.12	NOT STARTED	
221028	8	0	8	0	0.33	0		0.33	NOT STARTED	
221047	10	0	10	0	0.38	0		0.38	NOT STARTED	
221068	8	0	8	0	0.16	0		0.16	NOT STARTED	
221146	1	0	1	0	0.12	0		0.12	NOT STARTED	
221149	4	0	4	0	0.26	0		0.26	NOT STARTED	
221158	6	0	6	0	0.1	0		0.1	NOT STARTED	
221159	1	0	1	0	0.03	0		0.03	NOT STARTED	
221230	1	0	1	0	0.26	0		0.26	NOT STARTED	
221231	1	0	1	0	0.3	0		0.3	NOT STARTED	
221349	1	0	1	0	0.03	0		0.03	NOT STARTED	
221350	38	0	38	0	0.84	0		0.84	NOT STARTED	
221352	2	0	2	0	0.07	0		0.07	NOT STARTED	
221356	1	0	1	0	0.12	0		0.12	NOT STARTED	
221362	1	0	1	0	0.08	0		0.08	NOT STARTED	
221365	15	0	15	0	0.66	0		0.66	NOT STARTED	
221367	1	0	1	0	0.04	0		0.04	NOT STARTED	
221420	5	0	5	0	0.06	0		0.06	NOT STARTED	
221423	3	0	3	0	0.13	0		0.13	NOT STARTED	
221428	1	0	1	0	0.05	0		0.05	NOT STARTED	
221430	3	0	3	0	0.34	0		0.34	NOT STARTED	
221431	1	0	1	0	0.25	0		0.25	NOT STARTED	
221433	1	0	1	0	0.01	0		0.01	NOT STARTED	

221457	50	0	50	0	2.5	0		2.5	NOT STARTED	
221458	162	0	162	0	11.62	0		11.62	NOT STARTED	
221460	47	0	47	0	4.65	0		4.65	NOT STARTED	
221461	49	0	49	0	4.9	0		4.9	NOT STARTED	
221462	178	0	178	0	7.1	0		7.1	NOT STARTED	
221464	30	0	30	0	1.2	0		1.2	NOT STARTED	
221483	1	0	1	0	0.1	0		0.1	NOT STARTED	
221510	1	0	1	0	0.01	0		0.01	NOT STARTED	
221514	1	0	1	0	0.2	0		0.2	NOT STARTED	
221516	1	0	1	0	0.02	0		0.02	NOT STARTED	
221521	3	0	3	0	0.06	0		0.06	NOT STARTED	
221532	2	0	2	0	0.04	0		0.04	NOT STARTED	
221536	4	0	4	0	0.02	0		0.02	NOT STARTED	
221545	1	0	1	0	0.03	0		0.03	NOT STARTED	
221561	1	0	1	0	0.2	0		0.2	NOT STARTED	
221569	1	0	1	0	0.04	0		0.04	NOT STARTED	
221574	12	0	12	0	0.3	0		0.3	NOT STARTED	
221577	1	0	1	0	0.1	0		0.1	NOT STARTED	
221584	1	0	1	0	0.16	0		0.16	NOT STARTED	
221588	1	0	1	0	0.1	0		0.1	NOT STARTED	
221594	2	0	2	0	0.07	0		0.07	NOT STARTED	
221605	1	0	1	0	0.06	0		0.06	NOT STARTED	
221610	4	0	4	0	0.19	0		0.19	NOT STARTED	
221612	1	0	1	0	0.1	0		0.1	NOT STARTED	
221613	1	0	1	0	0.07	0		0.07	NOT STARTED	
221634	43	0	43	0	0.2	0		0.2	NOT STARTED	
221638	1	0	1	0	0.03	0		0.03	NOT STARTED	
221642	2	0	2	0	0.07	0		0.07	NOT STARTED	
221645	1	0	1	0	0.02	0		0.02	NOT STARTED	
221657	63	0	63	0	0.28	0		0.28	NOT STARTED	
221665	1	0	1	0	0.02	0		0.02	NOT STARTED	
221666	1	0	1	0	0.1	0		0.1	NOT STARTED	
221670	7	0	7	0	0.56	0		0.56	NOT STARTED	
221673	1	0	1	0	0.05	0		0.05	NOT STARTED	
			2850	397			15.09	121.96		

PARKGATE HOUSING MONITOR 2023										
SITE ID	POTENTIAL UNITS	UNITS COMPLETE	REMAINING POTENTIAL	UNITS BUILT IN 22/23	SITE AREA	AREA DEVELOPED	AREA DEVELOPED IN 22/23	AREA REMAINING	STATUS	COMPLETION DATE
221554	13	11	2	6	0.72	0.6	0.33	0.12	DEVELOPMENT ON-GOING	
221625	10	2	8	2	0.45	0.08	0.08	0.37	DEVELOPMENT ON-GOING	
114417	2	0	2	0	0.05	0	0	0.05	NOT STARTED	
			12	8			0.41	0.54		

RANDALSTOWN HOUSING MONITOR 2023										
SITE ID	POTENTIAL UNITS	UNITS COMPLETE	REMAINING POTENTIAL	UNITS BUILT IN 22/23	SITE AREA	AREA DEVELOPED	AREA DEVELOPED IN 22/23	AREA REMAINING	STATUS	COMPLETION DATE
114477	22	22	0	1	1.26	1.26	0.06	0	COMPLETE	01-Apr-23
221619	1	1	0	1	0.02	0.02	0.02	0	COMPLETE	01-Apr-23
103022	54	27	27	1	2.14	1.07	0.04	1.07	DEVELOPMENT ON-GOING	
103023	6	2	4	1	0.55	0.18	0.09	0.37	DEVELOPMENT ON-GOING	

113849	1	0	1	0	0.08	0		0.08	DEVELOPMENT ON-GOING	
113954	1	0	1	0	0.07	0		0.07	DEVELOPMENT ON-GOING	
113963	24	8	16	0	1	0.3		0.7	DEVELOPMENT ON-GOING	
114348	9	0	9	0	0.05	0		0.05	DEVELOPMENT ON-GOING	
114505	7	0	7	0	0.1	0		0.1	DEVELOPMENT ON-GOING	
114628	2	1	1	0	0.2	0.1		0.1	DEVELOPMENT ON-GOING	
221526	137	0	137	0	5.23	0		5.23	DEVELOPMENT ON-GOING	
221566	1	0	1	0	0.07	0		0.07	DEVELOPMENT ON-GOING	
221607	3	2	1	0	0.18	0.12		0.06	DEVELOPMENT ON-GOING	
113326	1	0	1	0	0.09	0		0.09	NOT STARTED	
113328	1	0	1	0	0.09	0		0.09	NOT STARTED	
113330	1	0	1	0	0.07	0		0.07	NOT STARTED	
113503	3	0	3	0	0.1	0		0.1	NOT STARTED	
113712	8	0	8	0	0.3	0		0.3	NOT STARTED	
113748	35	0	35	0	1.4	0		1.4	NOT STARTED	
114049	21	0	21	0	0.4	0		0.4	NOT STARTED	
114105	3	0	3	0	0.4	0		0.4	NOT STARTED	
114336	1	0	1	0	0.1	0		0.1	NOT STARTED	
114344	1	0	1	0	0.03	0		0.03	NOT STARTED	
114439	1	0	1	0	0.07	0		0.07	NOT STARTED	
114744	1	0	1	0	0.1	0		0.1	NOT STARTED	
114921	8	0	8	0	0.3	0		0.3	NOT STARTED	
114942	1	0	1	0	0.06	0		0.06	NOT STARTED	
114956	50	0	50	0	2.33	0		2.33	NOT STARTED	
114965	2	0	2	0	0.15	0		0.15	NOT STARTED	
114992	1	0	1	0	0.01	0		0.01	NOT STARTED	
115020	3	0	3	0	0.1	0		0.1	NOT STARTED	
115053	3	0	3	0	0.13	0		0.13	NOT STARTED	
115077	56	0	56	0	6.6	0		6.6	NOT STARTED	
115078	2	0	2	0	0.06	0		0.06	NOT STARTED	
115109	7	0	7	0	0.22	0		0.22	NOT STARTED	
115122	1	0	1	0	0.14	0		0.14	NOT STARTED	
115156	1	0	1	0	0.04	0		0.04	NOT STARTED	
115241	1	0	1	0	0.063	0		0.063	NOT STARTED	
221450	1	0	1	0	0.06	0		0.06	NOT STARTED	
221527	8	0	8	0	0.3	0		0.3	NOT STARTED	
221533	35	0	35	0	1.56	0		1.56	NOT STARTED	
221647	1	0	1	0	0.1	0		0.1	NOT STARTED	
221651	1	0	1	0	0.01	0		0.01	NOT STARTED	
221664	1	0	1	0	0.07	0		0.07	NOT STARTED	
			465	4			0.21	23.35		

ROUGHFORT HOUSING MONITOR 2023										
SITE ID	POTENTIAL UNITS	UNITS COMPLETE	REMAINING POTENTIAL	UNTS BUILT IN 22/23	SITE AREA	AREA DEVELOPED	AREA DEVELOPED IN 22/23	AREA REMAINING	STATUS	COMPLETION DATE
211914	1	0	1	0	0.1	0	0	0.1	NOT STARTED	
213247	1	0	1	0	0.057	0	0	0.057	NOT STARTED	
217096	1	0	1	0	0.069	0	0	0.069	NOT STARTED	
			3	0			0	0.23		

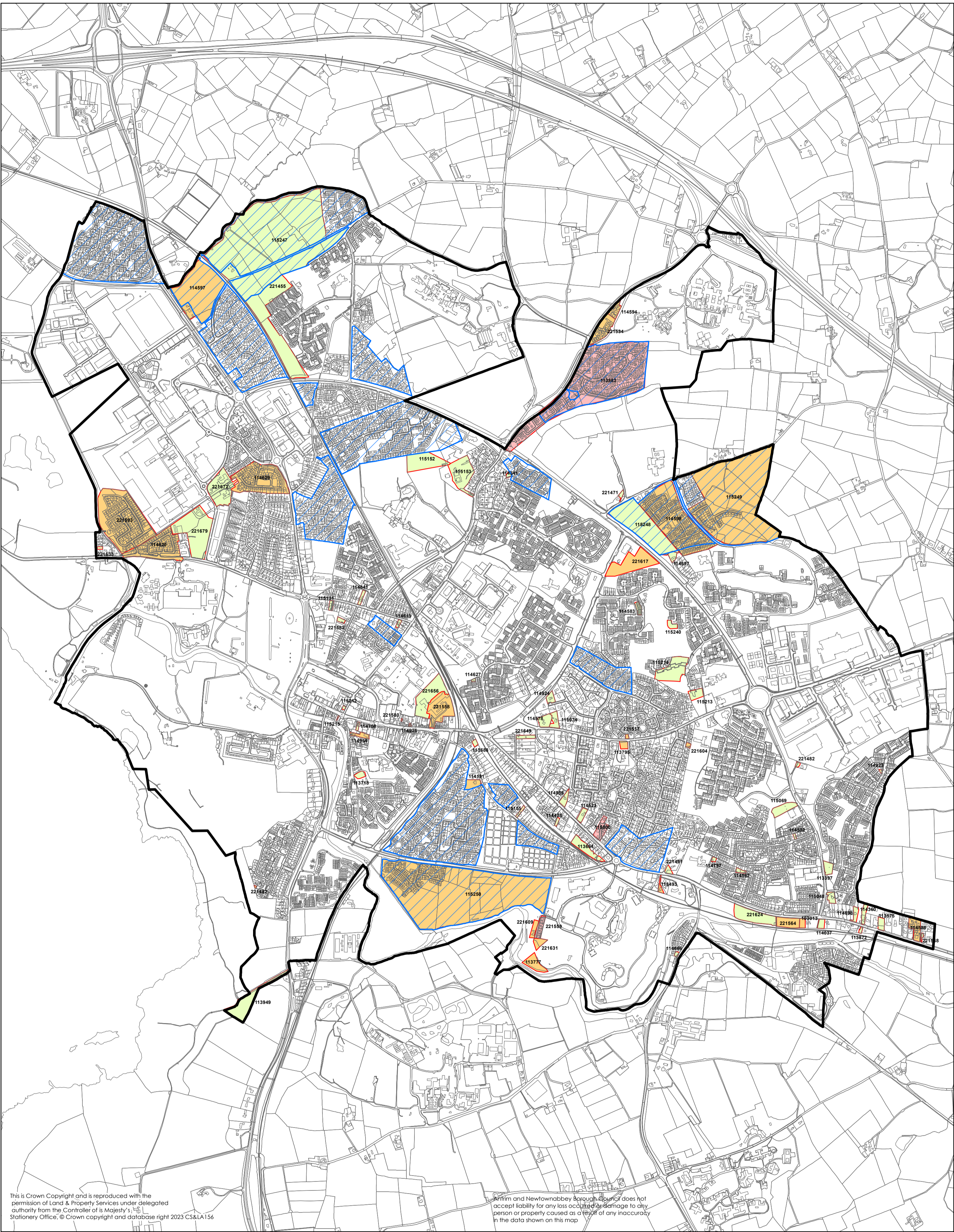
STRAID HOUSING MONITOR 2023										
SITE ID	POTENTIAL UNITS	UNITS COMPLETE	REMAINING POTENTIAL	UNITS BUILT IN 22/23	SITE AREA	AREA DEVELOPED	AREA DEVELOPED IN 22/23	AREA REMAINING	STATUS	COMPLETION DATE
217097	1	0	1	0	0.05	0	0	0.05	NOT STARTED	
			1	0			0	0.05		

TEMPLEPATRICK HOUSING MONITOR 2023										
SITE ID	POTENTIAL UNITS	UNITS COMPLETE	REMAINING POTENTIAL	UNITS BUILT IN 22/23	SITE AREA	AREA DEVELOPED	AREA DEVELOPED IN 22/23	AREA REMAINING	STATUS	COMPLETION DATE
113674	43	0	43	0	1.9	0	0	1.9	DEVELOPMENT ON-GOING	
114688	2	1	1	0	0.4	0.2	0	0.2	DEVELOPMENT ON-GOING	
114714	105	82	23	3	4.7	3.67	0.12	1.03	DEVELOPMENT ON-GOING	
221511	1	0	1	0	0.1	0	0	0.1	DEVELOPMENT ON-GOING	
221611	1	0	1	0	0.12	0	0	0.12	DEVELOPMENT ON-GOING	
113468	1	0	1	0	0.07	0	0	0.07	NOT STARTED	
113782	2	0	2	0	0.17	0	0	0.17	NOT STARTED	
113958	29	0	29	0	1.04	0	0	1.04	NOT STARTED	
114746	1	0	1	0	0.1	0	0	0.1	NOT STARTED	
114795	5	0	5	0	0.2	0	0	0.2	NOT STARTED	
114833	3	0	3	0	0.28	0	0	0.28	NOT STARTED	
115011	1	0	1	0	0.12	0	0	0.12	NOT STARTED	
115130	6	0	6	0	0.17	0	0	0.17	NOT STARTED	
221518	1	0	1	0	0.1	0	0	0.1	NOT STARTED	
221628	1	0	1	0	0.01	0	0	0.01	NOT STARTED	
			119	3			0.12	5.61		

TILDARG HOUSING MONITOR 2023										
SITE ID	POTENTIAL UNITS	UNITS COMPLETE	REMAINING POTENTIAL	UNITS BUILT IN 22/23	SITE AREA	AREA DEVELOPED	AREA DEVELOPED IN 22/23	AREA REMAINING	STATUS	COMPLETION DATE
none			0	0			0	0		
			0	0			0	0		

Toome Housing Monitor 2023										
SITE ID	POTENTIAL UNITS	UNITS COMPLETE	REMAINING POTENTIAL	UNITS BUILT IN 22/23	SITE AREA	AREA DEVELOPED	AREA DEVELOPED IN 22/23	AREA REMAINING	STATUS	COMPLETION DATE
103063	30	21	9	13	0.83	0.58	0.38	0.25	DEVELOPMENT ON-GOING	
114166	39	18	21	12	1.35	0.45	0.25	0.9	DEVELOPMENT ON-GOING	
114373	19	0	19	0	0.82	0	0	0.82	DEVELOPMENT ON-GOING	
114421	68	55	13	3	2.9	2.34	0.13	0.56	DEVELOPMENT ON-GOING	
114538	7	0	7	0	0.15	0	0	0.15	DEVELOPMENT ON-GOING	
221646	3	0	3	0	0.07	0	0	0.07	DEVELOPMENT ON-GOING	
113194	13	0	13	0	0.45	0	0	0.45	NOT STARTED	
114267	13	0	13	0	0.72	0	0	0.72	NOT STARTED	
114372	10	0	10	0	0.65	0	0	0.65	NOT STARTED	
114478	1	0	1	0	0.18	0	0	0.18	NOT STARTED	
114500	3	0	3	0	0.15	0	0	0.15	NOT STARTED	
114576	20	0	20	0	1	0	0	1	NOT STARTED	
114579	2	0	2	0	0.73	0	0	0.73	NOT STARTED	
114600	17	0	17	0	0.71	0	0	0.71	NOT STARTED	
114932	75	0	75	0	3	0	0	3	NOT STARTED	
221602	23	0	23	0	0.74	0	0	0.74	NOT STARTED	
221636	12	0	12	0	0.4	0	0	0.4	NOT STARTED	


221652	1	0	1	0	0.05	0	0	0.05	NOT STARTED	
221667	11	0	11	0	0.7	0	0	0.7	NOT STARTED	
221669	1	0	1	0	0.1	0	0	0.1	NOT STARTED	
			274	28			0.76	12.33		

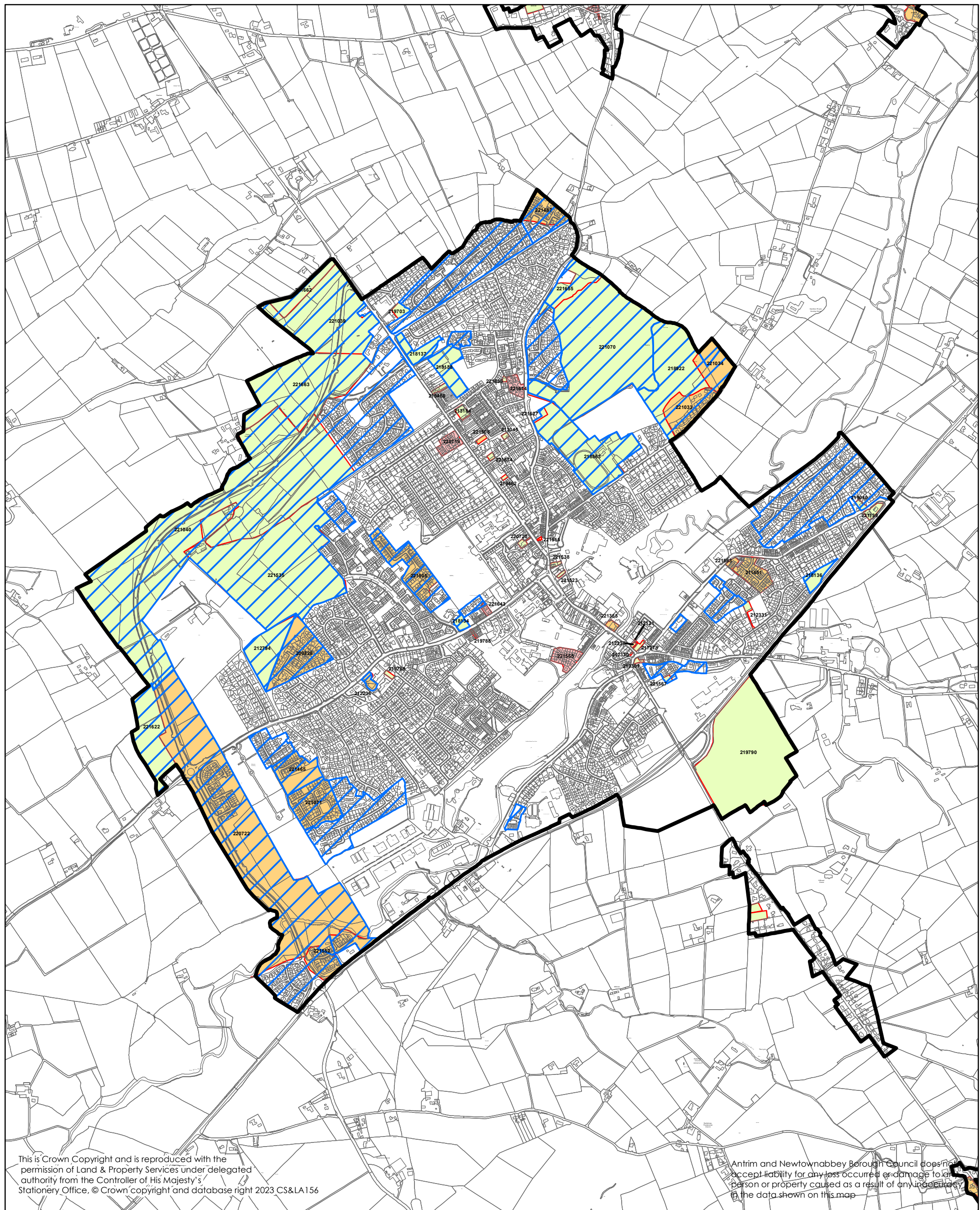


Antrim Housing Monitor 2023

- COMPLETE IN 22/23 SURVEY YEAR
- DEVELOPMENT ON-GOING
- NOT STARTED
- HOUSING ZONING/HOUSING LAND USE POLICY AREA

	REMAINING POTENTIAL	UNITS BUILT IN 22-23	AREA DEVELOPED IN 22-23	AREA REMAINING (HA)
Urban Footprint	718	71	3.38	28.97
Greenfield	1395	98	4.04	63.01
	2113	169	7.42	91.98







Ballycorr Housing Monitor 2023

- COMPLETE IN 22/23 SURVEY YEAR
- DEVELOPMENT ON-GOING
- NOT STARTED

0 50 100
Metres



REMAINING POTENTIAL	UNITS BUILT IN 22-23	AREA DEVELOPED in 22-23 (ha)	AREA REMAINING (ha)
	3	0	0.37



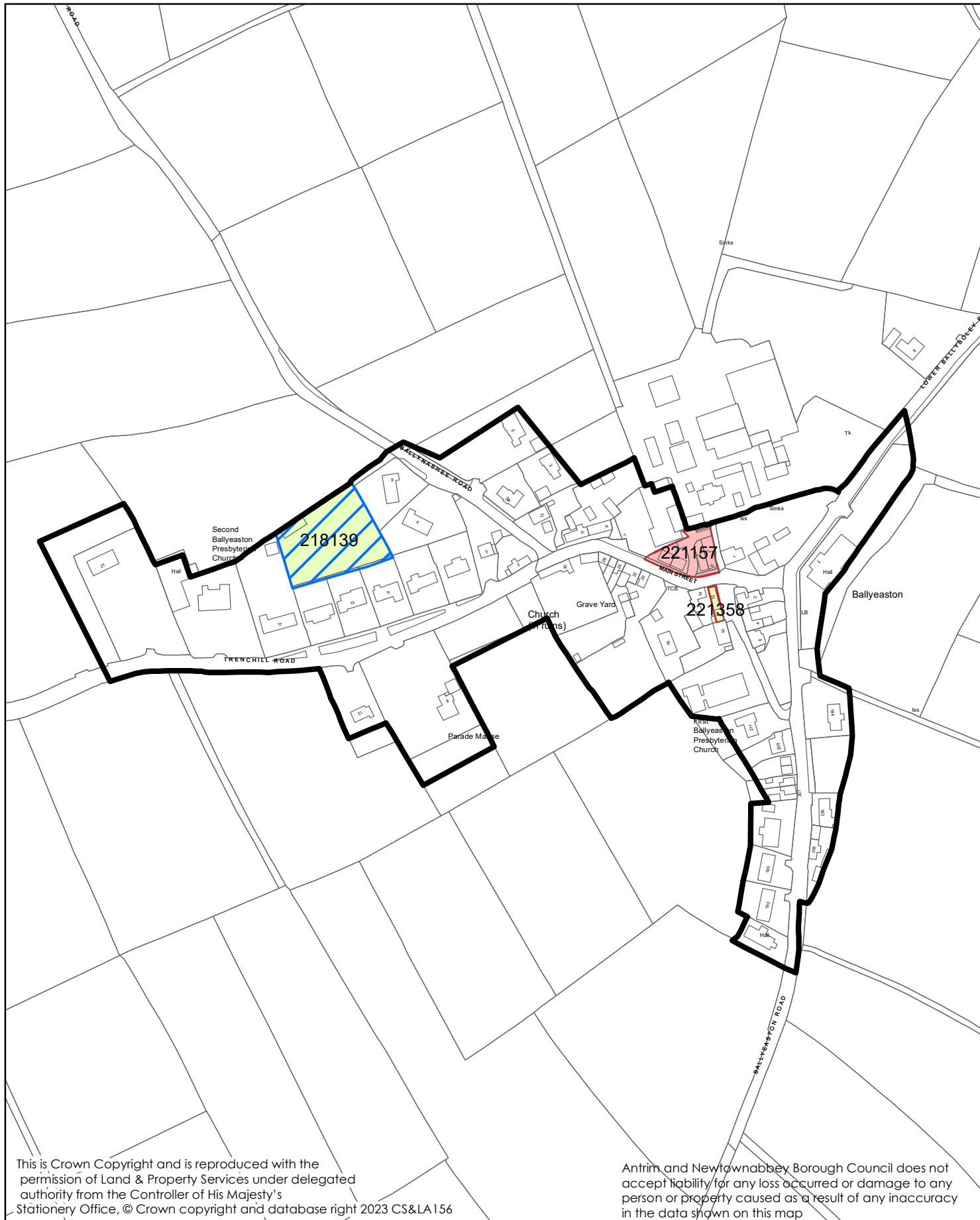
Ballycraig Housing Monitor 2023

- COMPLETE IN 22/23 SURVEY YEAR
- DEVELOPMENT ON-GOING
- NOT STARTED

REMAINING POTENTIAL	UNITS BUILT IN 22-23	AREA DEVELOPED in 22-23 (ha)	AREA REMAINING (ha)
1	0	0	0.1

0 40 80
Metres

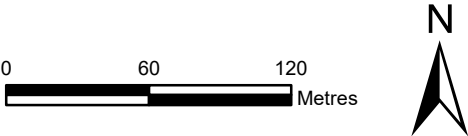


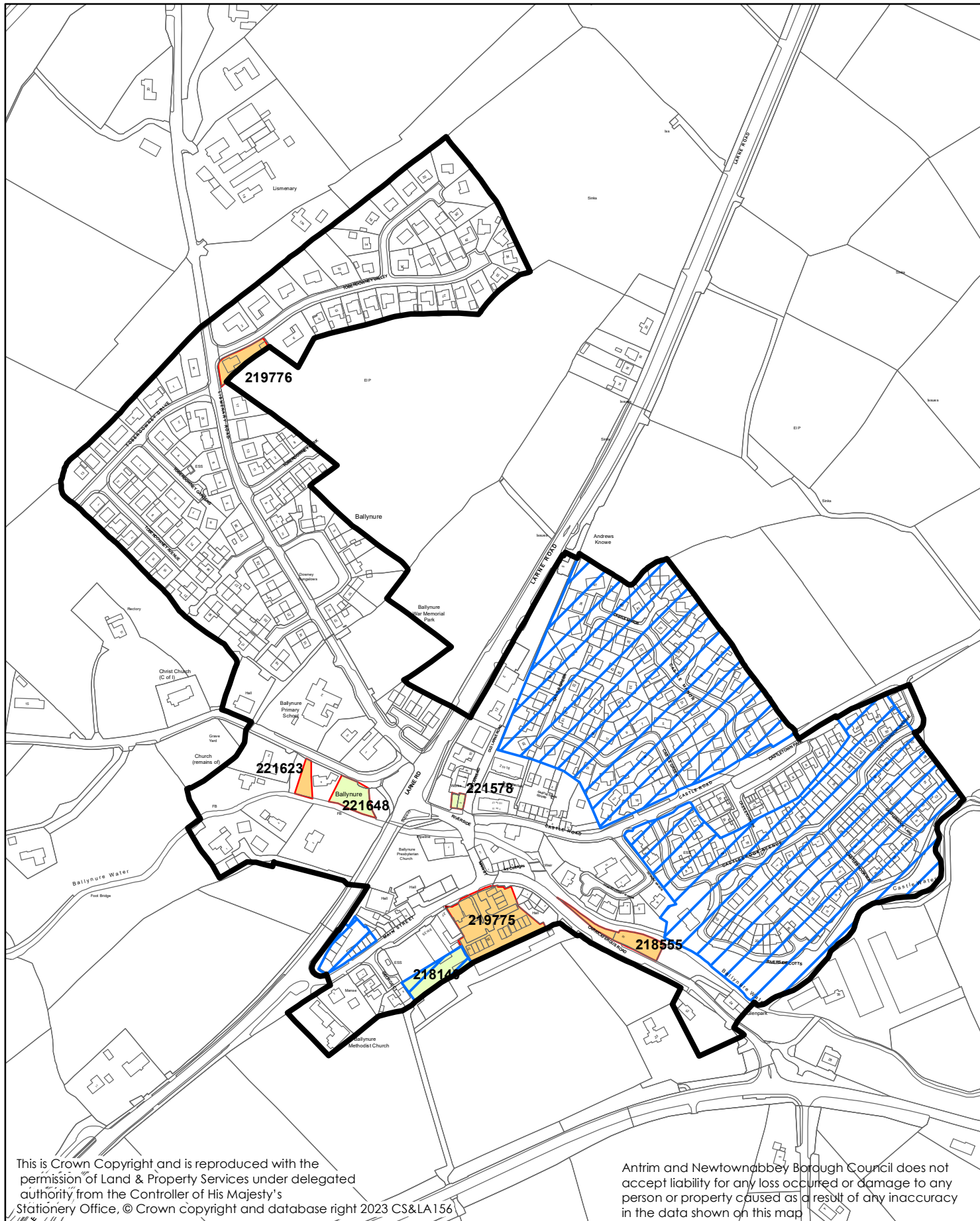


Ballyeaston Housing Monitor 2023

- COMPLETE IN 22/23 SURVEY YEAR
- DEVELOPMENT ON-GOING
- NOT STARTED
- HOUSING ZONING/HOUSING LAND USE POLICY AREA

REMAINING POTENTIAL	UNITS BUILT IN 22-23	AREA DEVELOPED in 22-23 (ha)	AREA REMAINING (ha)
5	3	0.05	0.29



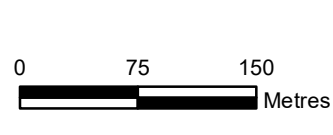


This is Crown Copyright and is reproduced with the permission of Land & Property Services under delegated authority from the Controller of His Majesty's Stationery Office, © Crown copyright and database right 2023 CS&LA156

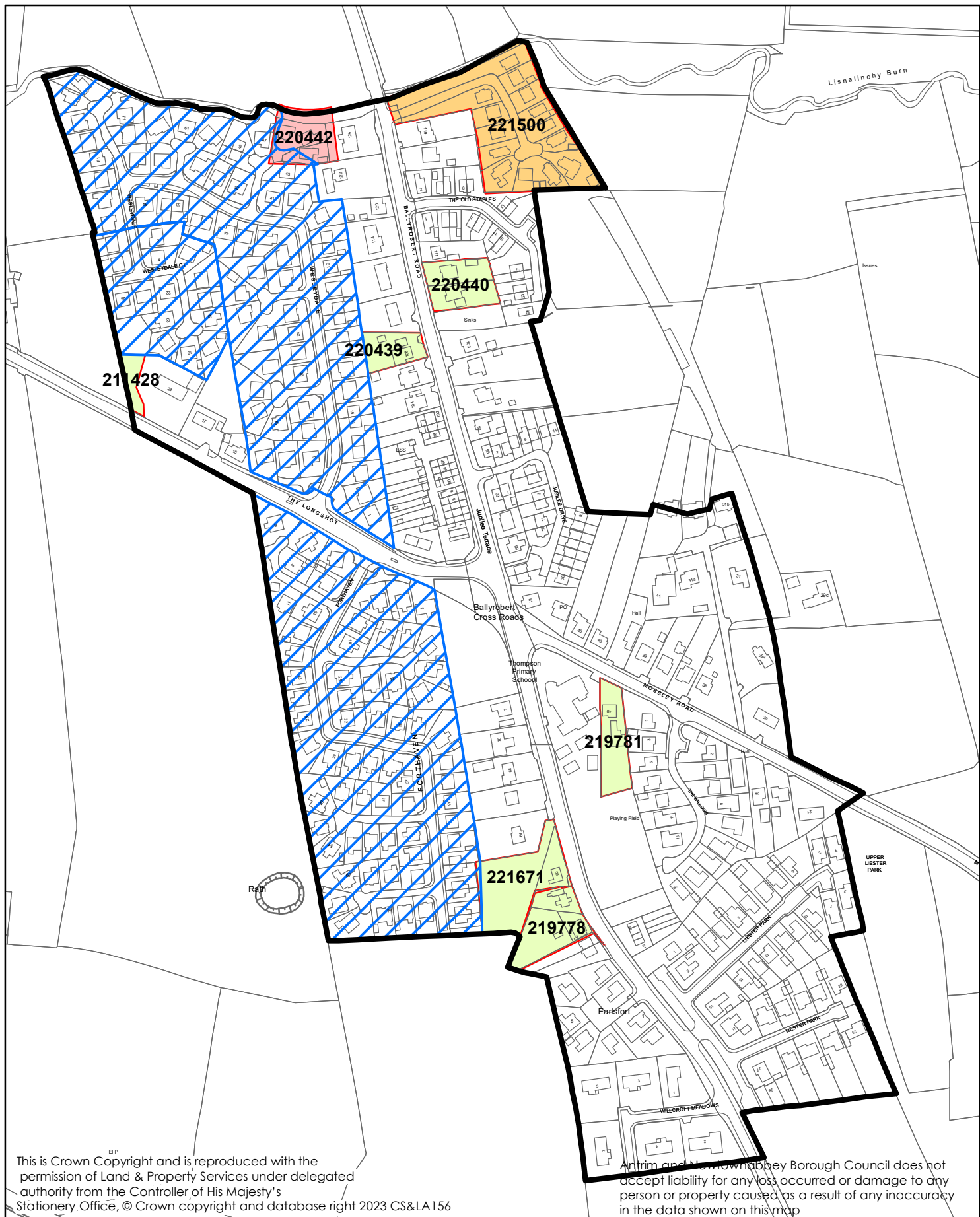
Antrim and Newtownabbey Borough Council does not accept liability for any loss occurred or damage to any person or property caused as a result of any inaccuracy in the data shown on this map

Ballynure Housing Monitor 2023

- COMPLETE IN 22/23 SURVEY YEAR
- DEVELOPMENT ON-GOING
- NOT STARTED
- HOUSING ZONING/HOUSING LAND USE POLICY AREA



REMAINING POTENTIAL	UNITS BUILT IN 22-23	AREA DEVELOPED in 22-23 (ha)	AREA REMAINING (ha)
10	0	0	0.47



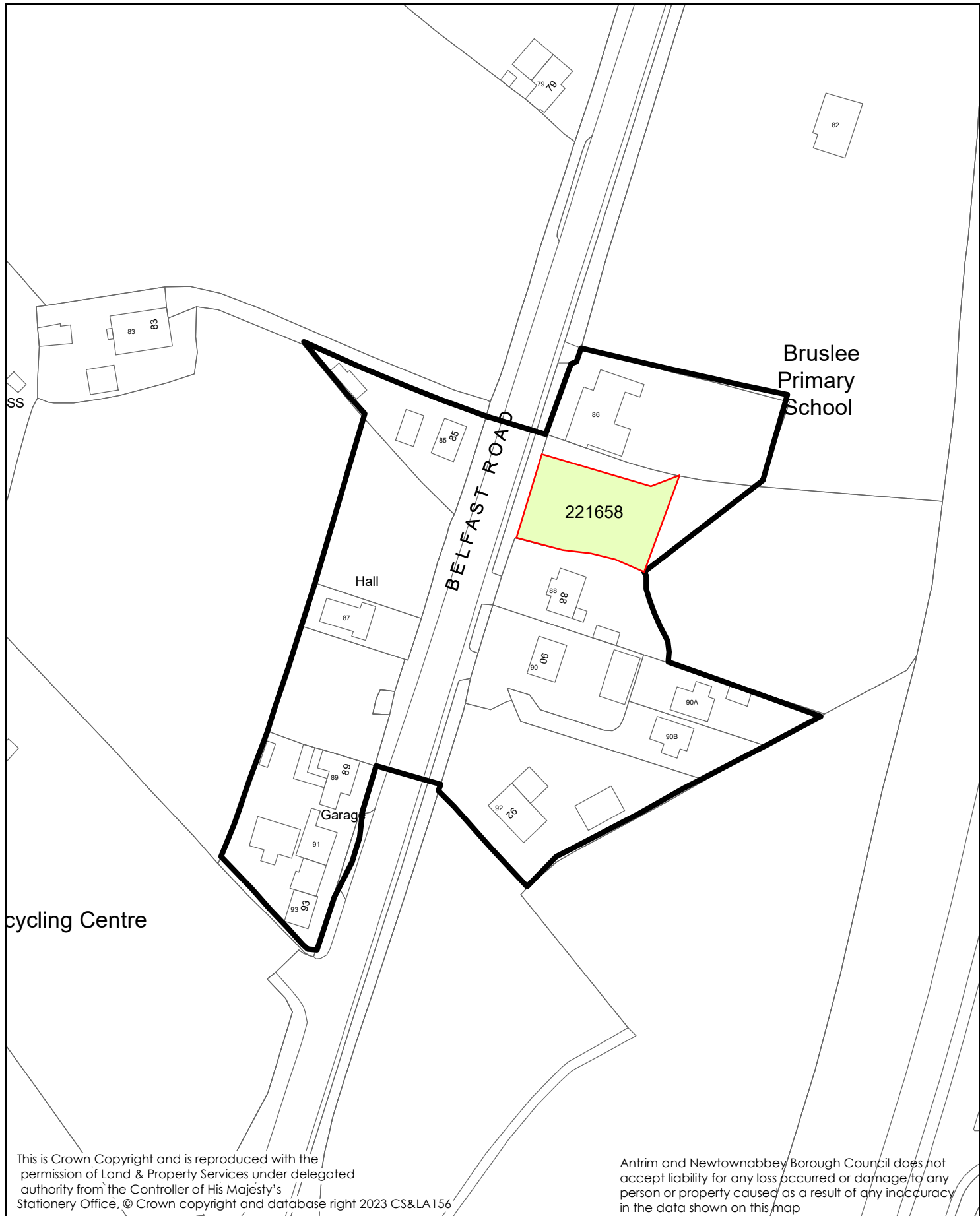
Ballyrobert Housing Monitor 2023

- COMPLETE IN 22/23 SURVEY YEAR
- DEVELOPMENT ON-GOING
- NOT STARTED
- HOUSING ZONING/HOUSING LAND USE POLICY AREA

REMAINING POTENTIAL	UNITS BUILT IN 22-23	AREA DEVELOPED in 22-23 (ha)	AREA REMAINING (ha)
33	3	0.17	1.38

0 75 150
Metres

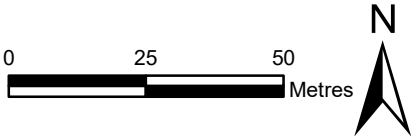


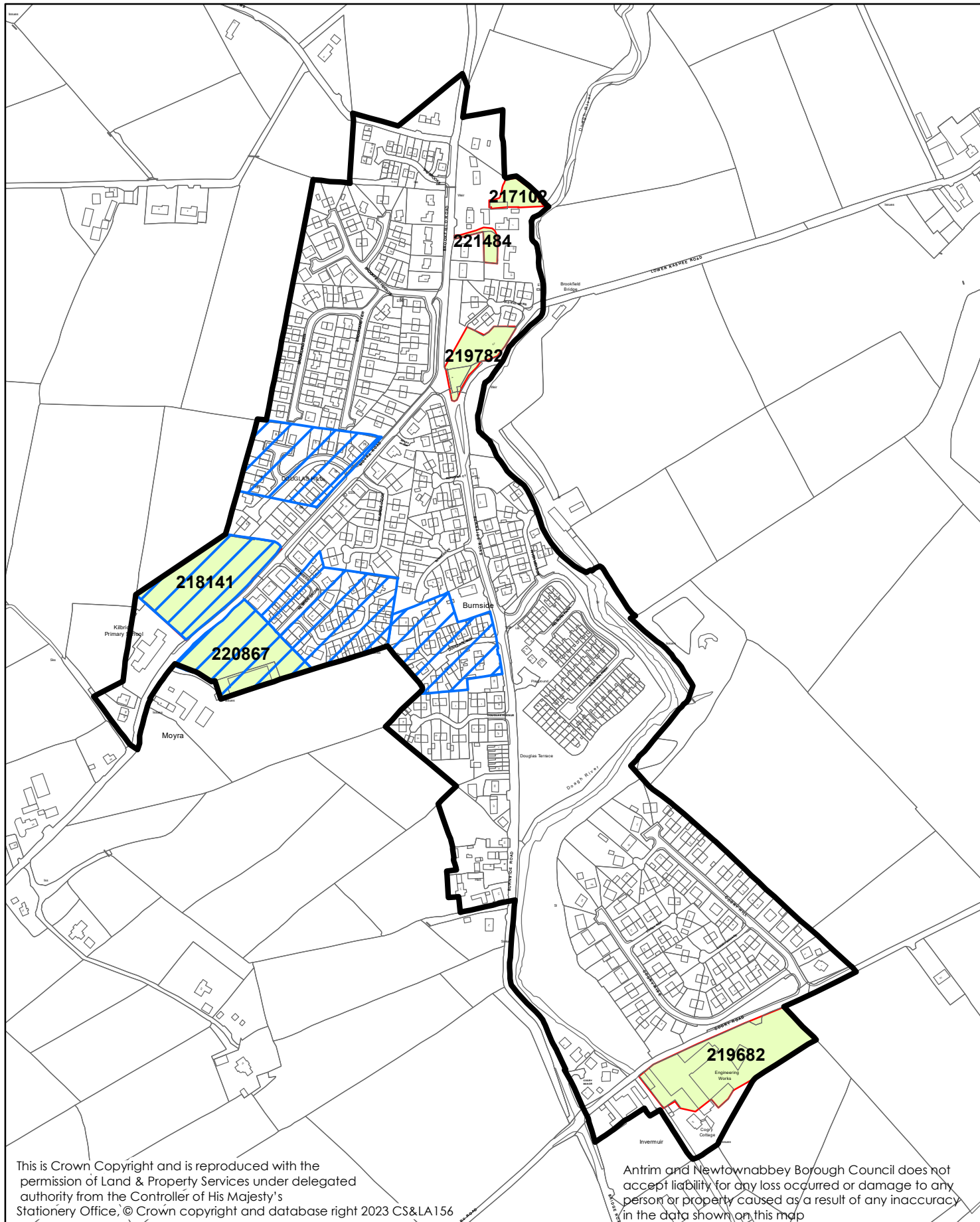


Bruslee Housing Monitor 2023

- COMPLETE IN 22/23 SURVEY YEAR
- DEVELOPMENT ON-GOING
- NOT STARTED

REMAINING POTENTIAL	UNITS BUILT IN 22-23	AREA DEVELOPED in 22-23 (ha)	AREA REMAINING (ha)
1	0	0	0.08





Burnside Housing Monitor 2023

- COMPLETE IN 22/23 SURVEY YEAR
- DEVELOPMENT ON-GOING
- NOT STARTED
- HOUSING ZONING/HOUSING LAND USE POLICY AREA

REMAINING POTENTIAL	UNITS BUILT IN 22-23	AREA DEVELOPED in 22-23 (ha)	AREA REMAINING (ha)
108	0	0	3.23



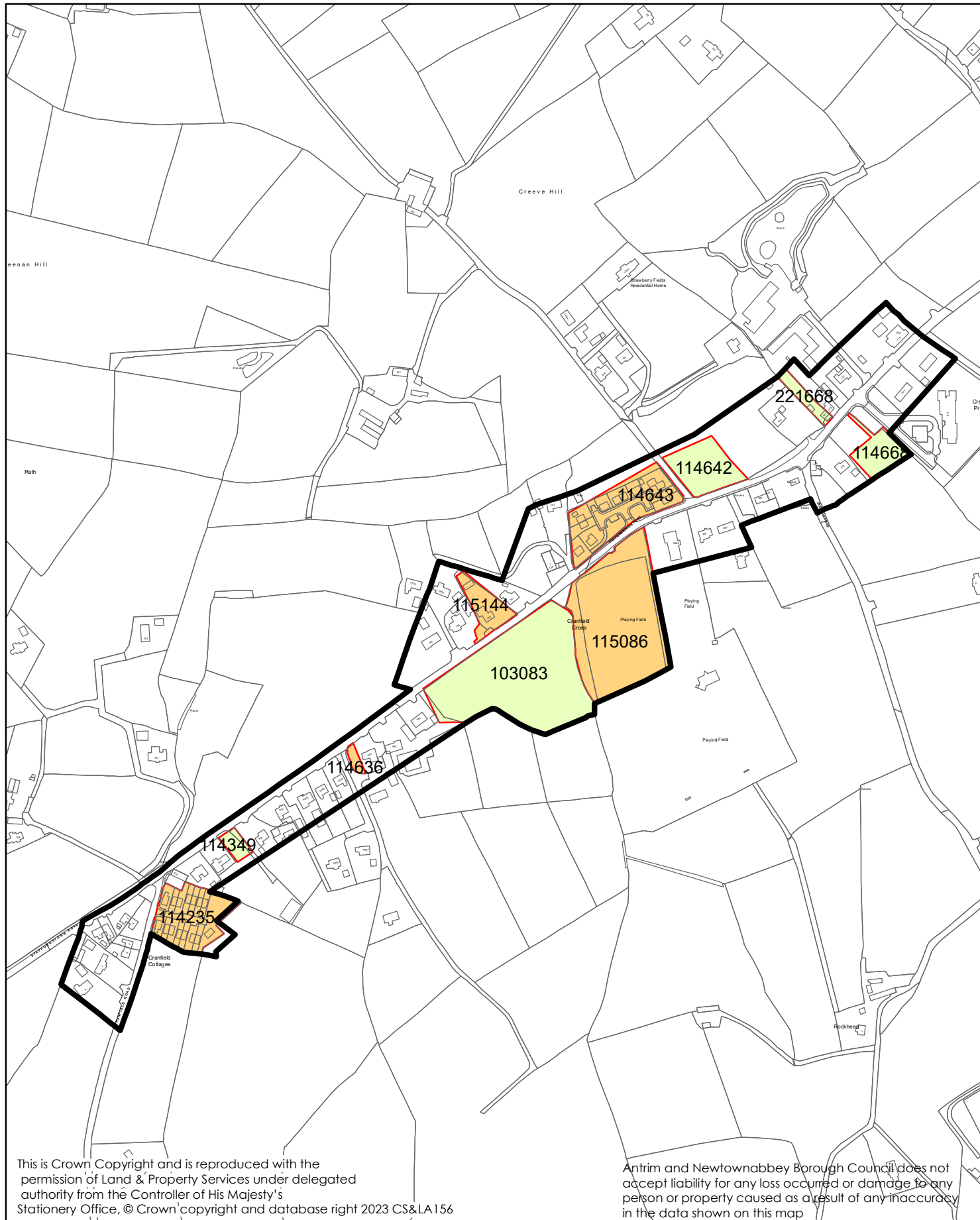
Craigarogan Housing Monitor 2023

- COMPLETE IN 22/23 SURVEY YEAR
- DEVELOPMENT ON-GOING
- NOT STARTED

REMAINING POTENTIAL	UNITS BUILT IN 22-23	AREA DEVELOPED in 22-23 (ha)	AREA REMAINING (ha)
0	0	0	0

0 75 150
Metres





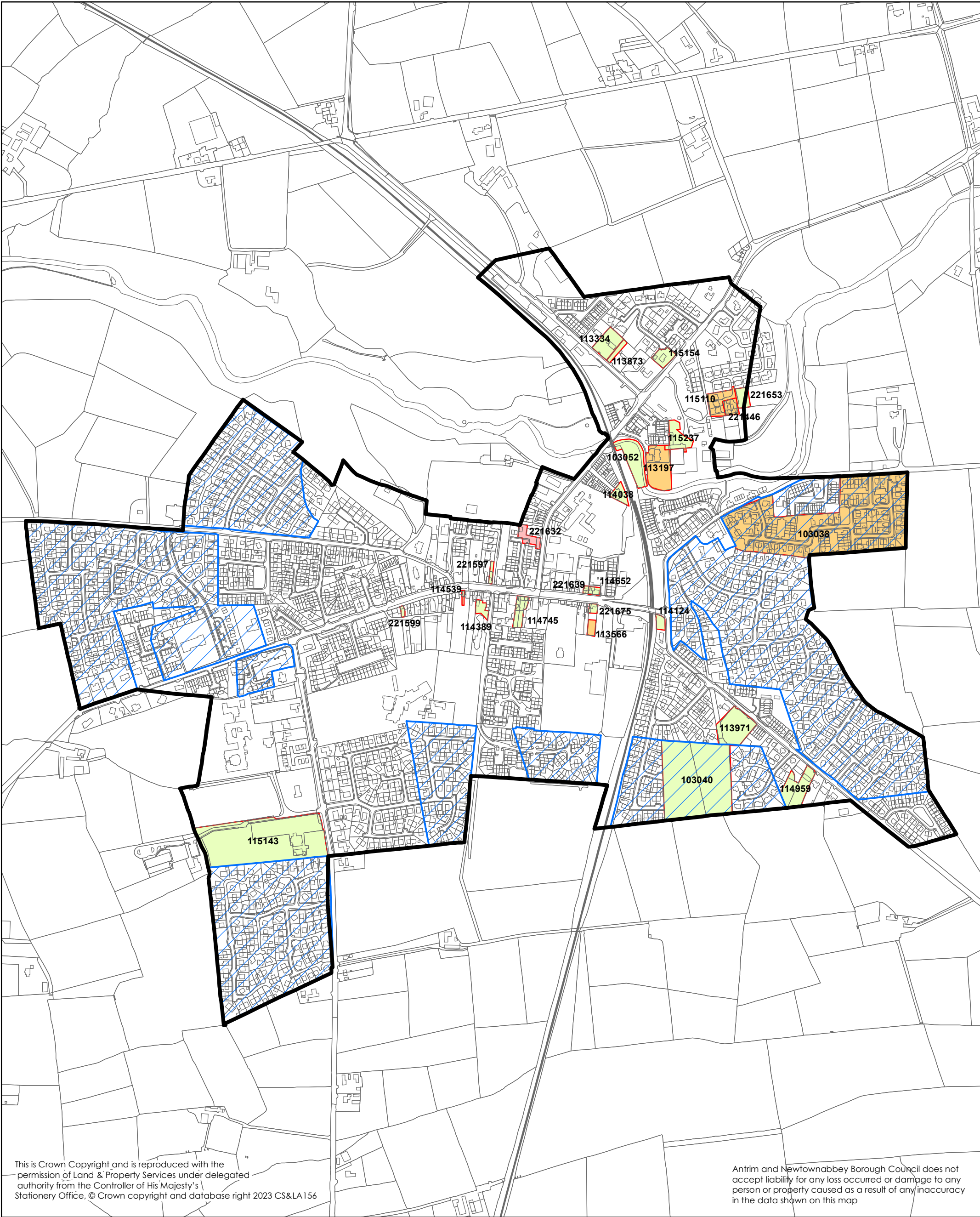
Creggan Cranfield Housing Monitor 2023

- COMPLETE IN 22/23 SURVEY YEAR
- DEVELOPMENT ON-GOING
- NOT STARTED

0 75 150
Metres



REMAINING POTENTIAL	UNITS BUILT IN 22-23	AREA DEVELOPED in 22-23 (ha)	AREA REMAINING (ha)
78	7	0.2	4.15



This is Crown Copyright and is reproduced with the permission of Land & Property Services under delegated authority from the Controller of His Majesty's Stationery Office, © Crown copyright and database right 2023 CS&LA156

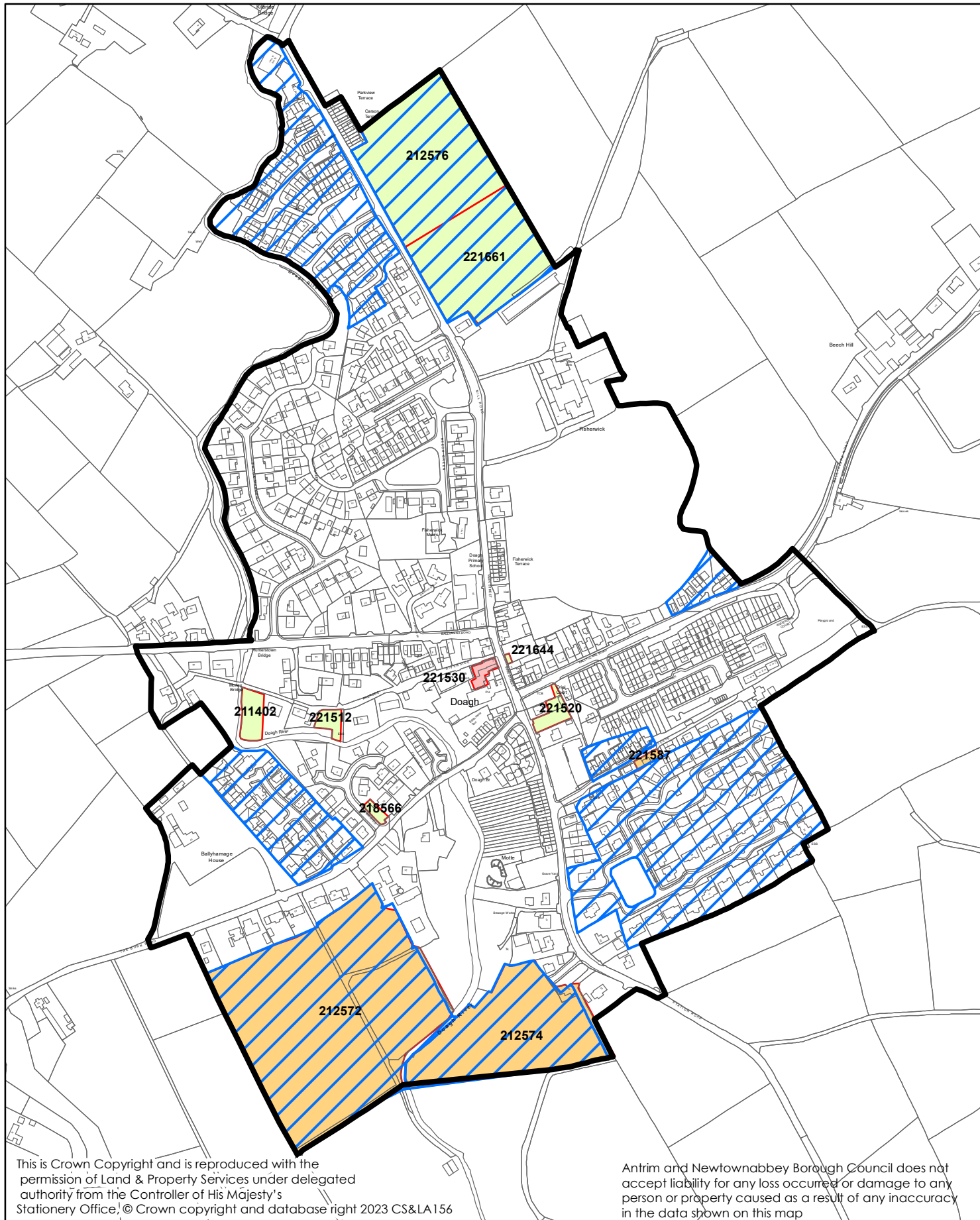
Antrim and Newtownabbey Borough Council does not accept liability for any loss occurred or damage to any person or property caused as a result of any inaccuracy in the data shown on this map

Crumlin Housing Monitor 2023

- COMPLETE IN 22/23 SURVEY YEAR
- DEVELOPMENT ON-GOING
- NOT STARTED
- HOUSING ZONING/HOUSING LAND USE POLICY AREA

	REMAINING POTENTIAL	UNITS BUILT IN 22-23	AREA DEVELOPED IN 22-23	AREA REMAINING (HA)
Urban Footprint	175	9	0.17	6.55
Greenfield	70	14	0.55	2.84
	245	23	0.72	9.39





Doagh Housing Monitor 2023

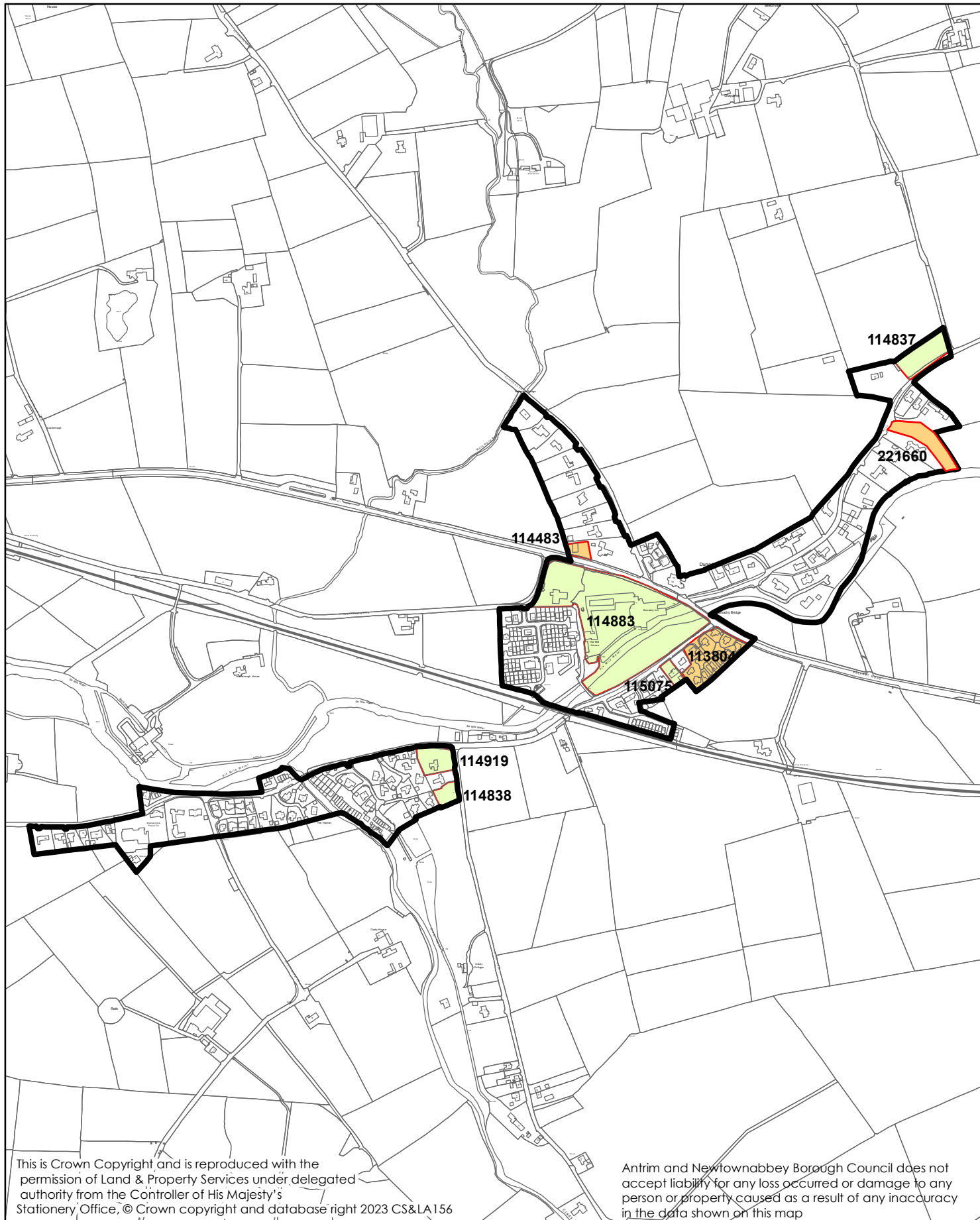
- COMPLETE IN 22/23 SURVEY YEAR
- DEVELOPMENT ON-GOING
- NOT STARTED
- HOUSING ZONING/HOUSING LAND USE POLICY AREA

0 100 200
Metres



REMAINING POTENTIAL	UNITS BUILT IN 22-23	AREA DEVELOPED in 22-23 (ha)	AREA REMAINING (ha)
252	5	0.05	10.47





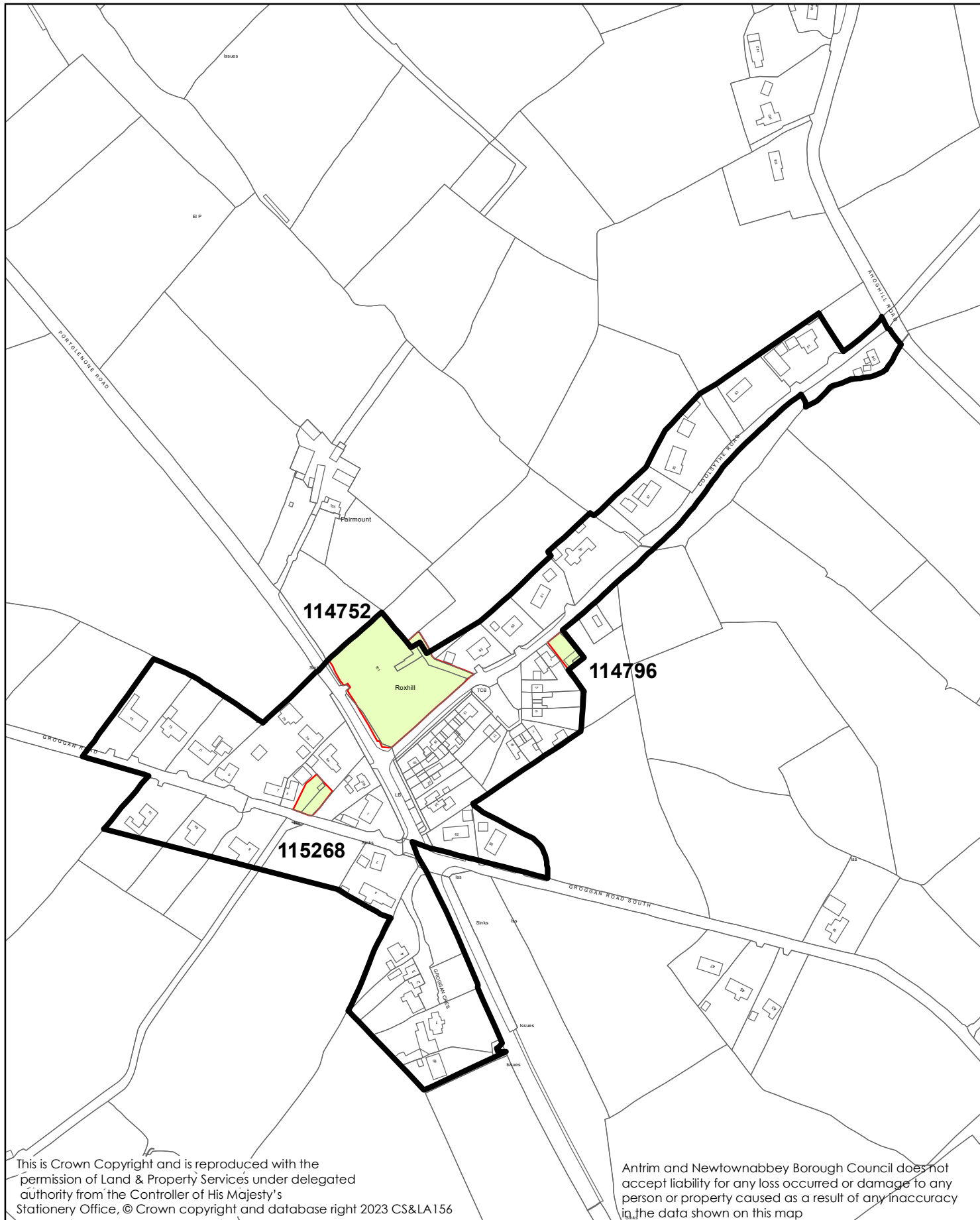
Dunadry Housing Monitor 2023

- COMPLETE IN 22/23 SURVEY YEAR
- DEVELOPMENT ON-GOING
- NOT STARTED

REMAINING POTENTIAL	UNITS BUILT IN 22-23	AREA DEVELOPED in 22-23 (ha)	AREA REMAINING (ha)
62	4	0.21	5.05

0 150 300
Metres





Groggan Housing Monitor 2023

- COMPLETE IN 22/23 SURVEY YEAR
- DEVELOPMENT ON-GOING
- NOT STARTED

REMAINING POTENTIAL	UNITS BUILT IN 22-23	AREA DEVELOPED in 22-23 (ha)	AREA REMAINING (ha)
17	0	0	0.59

0 70 140
Metres





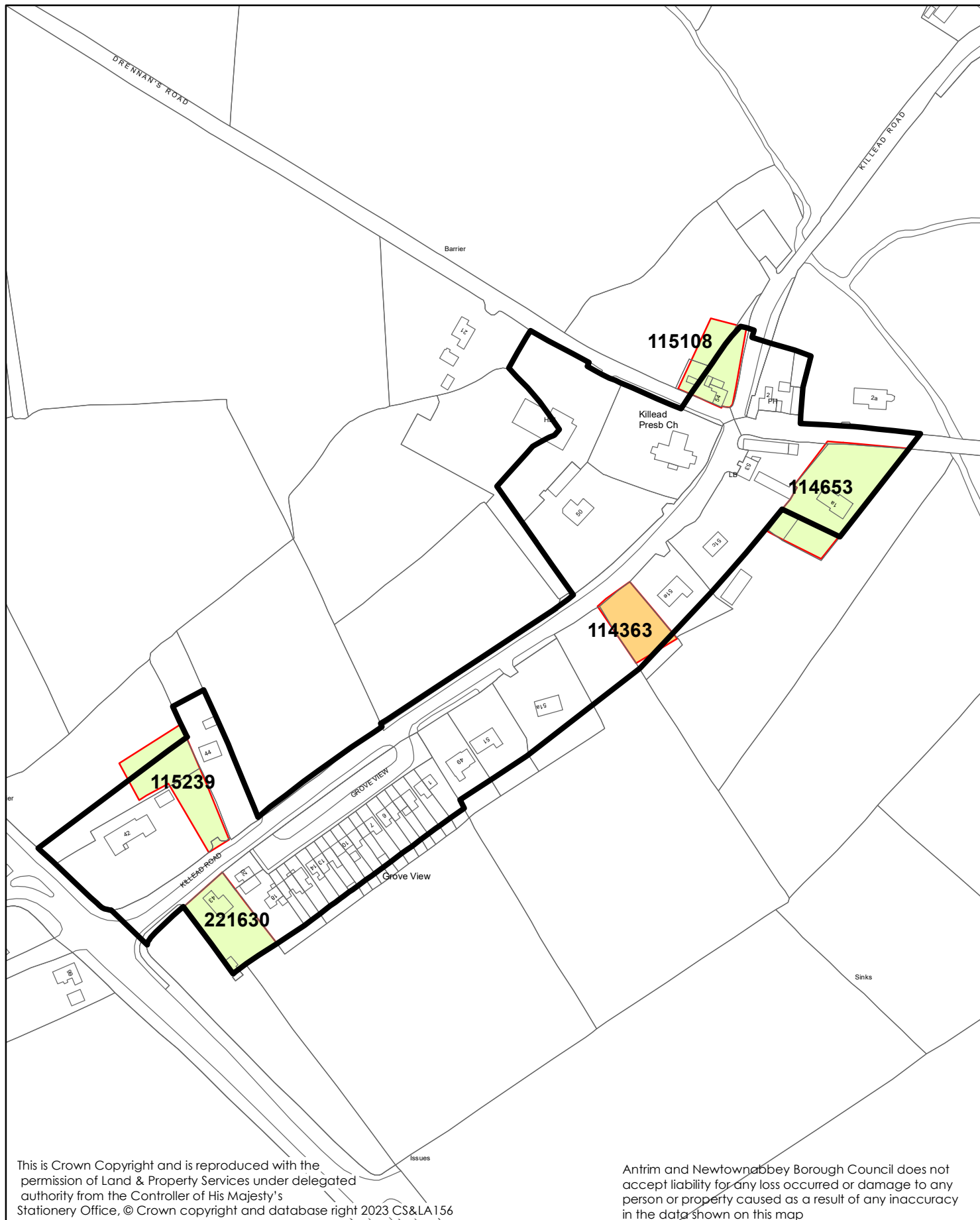
Hillhead Housing Monitor 2023

- COMPLETE IN 22/23 SURVEY YEAR
- DEVELOPMENT ON-GOING
- NOT STARTED

0 140 280
Metres



REMAINING POTENTIAL	UNITS BUILT IN 22-23	AREA DEVELOPED in 22-23 (ha)	AREA REMAINING (ha)
10	0	0	1.56



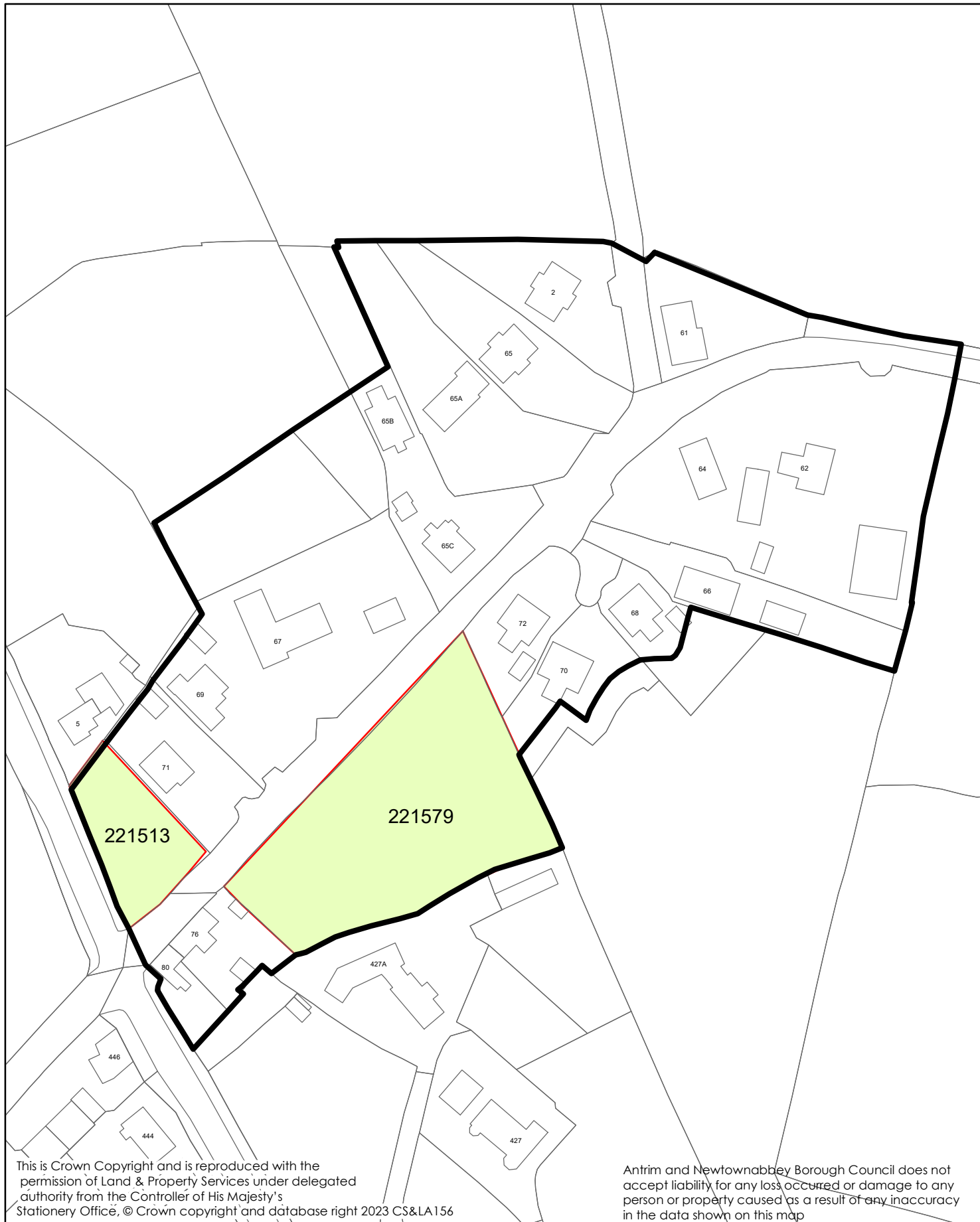
Killead Housing Monitor 2023

- COMPLETE IN 22/23 SURVEY YEAR
- DEVELOPMENT ON-GOING
- NOT STARTED

0 50 100
Metres



REMAINING POTENTIAL	UNITS BUILT IN 22-23	AREA DEVELOPED in 22-23 (ha)	AREA REMAINING (ha)
14	0	0	0.67



Kingsmoss Housing Monitor 2023

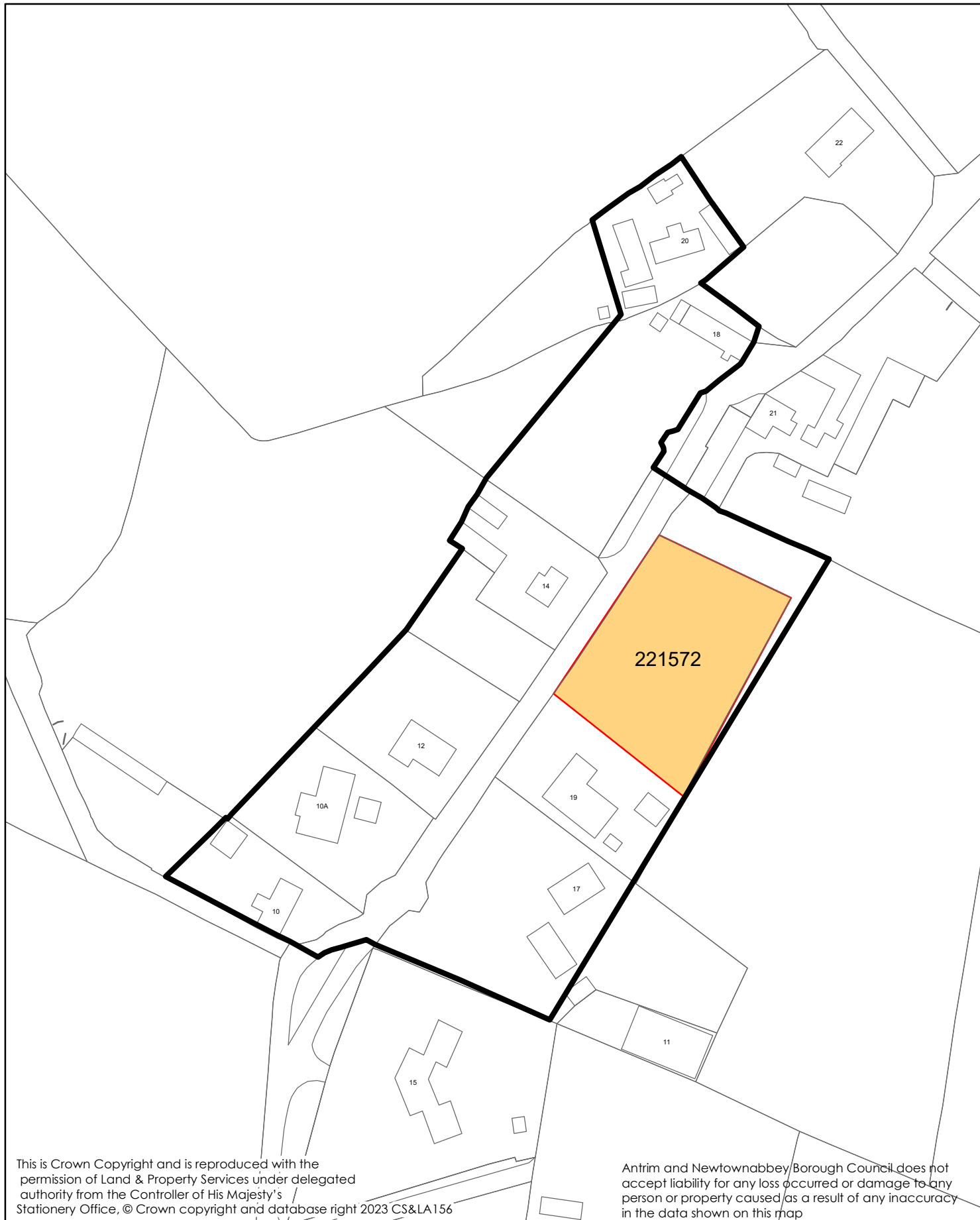
- COMPLETE IN 22/23 SURVEY YEAR
- DEVELOPMENT ON-GOING
- NOT STARTED

0 25 50
Metres



REMAINING POTENTIAL	UNITS BUILT IN 22-23	AREA DEVELOPED in 22-23 (ha)	AREA REMAINING (ha)
7	0	0	0.44





Lowtown Housing Monitor 2023

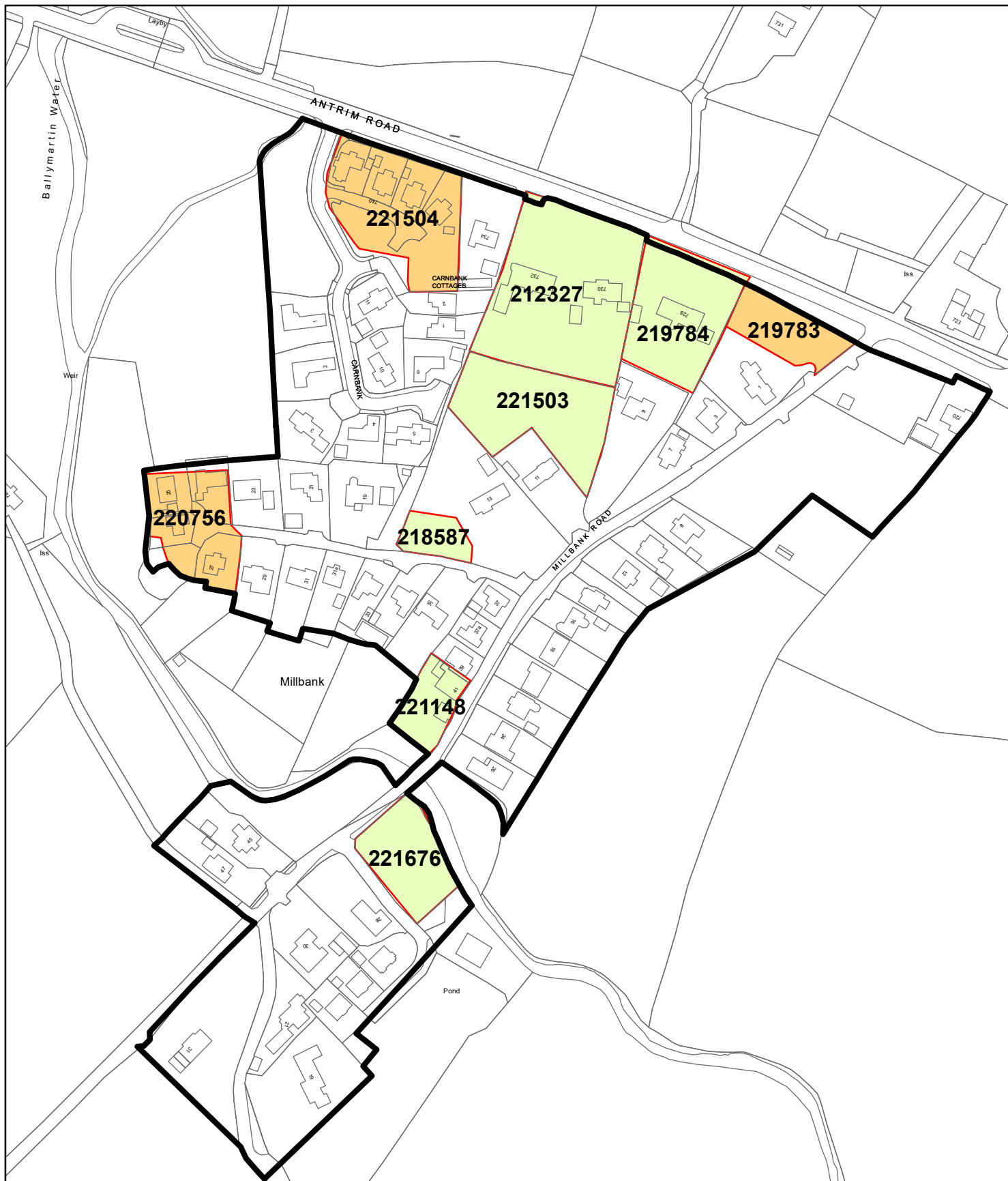
- COMPLETE IN 22/23 SURVEY YEAR
- DEVELOPMENT ON-GOING
- NOT STARTED

0 30 60
Metres



REMAINING POTENTIAL	UNITS BUILT IN 22-23	AREA DEVELOPED in 22-23 (ha)	AREA REMAINING (ha)
1	0	0	0.1





This is Crown Copyright and is reproduced with the permission of Land & Property Services under delegated authority from the Controller of His Majesty's Stationery Office, © Crown copyright and database right 2023 CS&LA156

Antrim and Newtownabbey Borough Council does not accept liability for any loss occurred or damage to any person or property caused as a result of any inaccuracy in the data shown on this map

Millbank Housing Monitor 2023

- COMPLETE IN 22/23 SURVEY YEAR
- DEVELOPMENT ON-GOING
- NOT STARTED

0 40 80
Metres



REMAINING POTENTIAL	UNITS BUILT IN 22-23	AREA DEVELOPED in 22-23 (ha)	AREA REMAINING (ha)
17	4	0.29	1.88





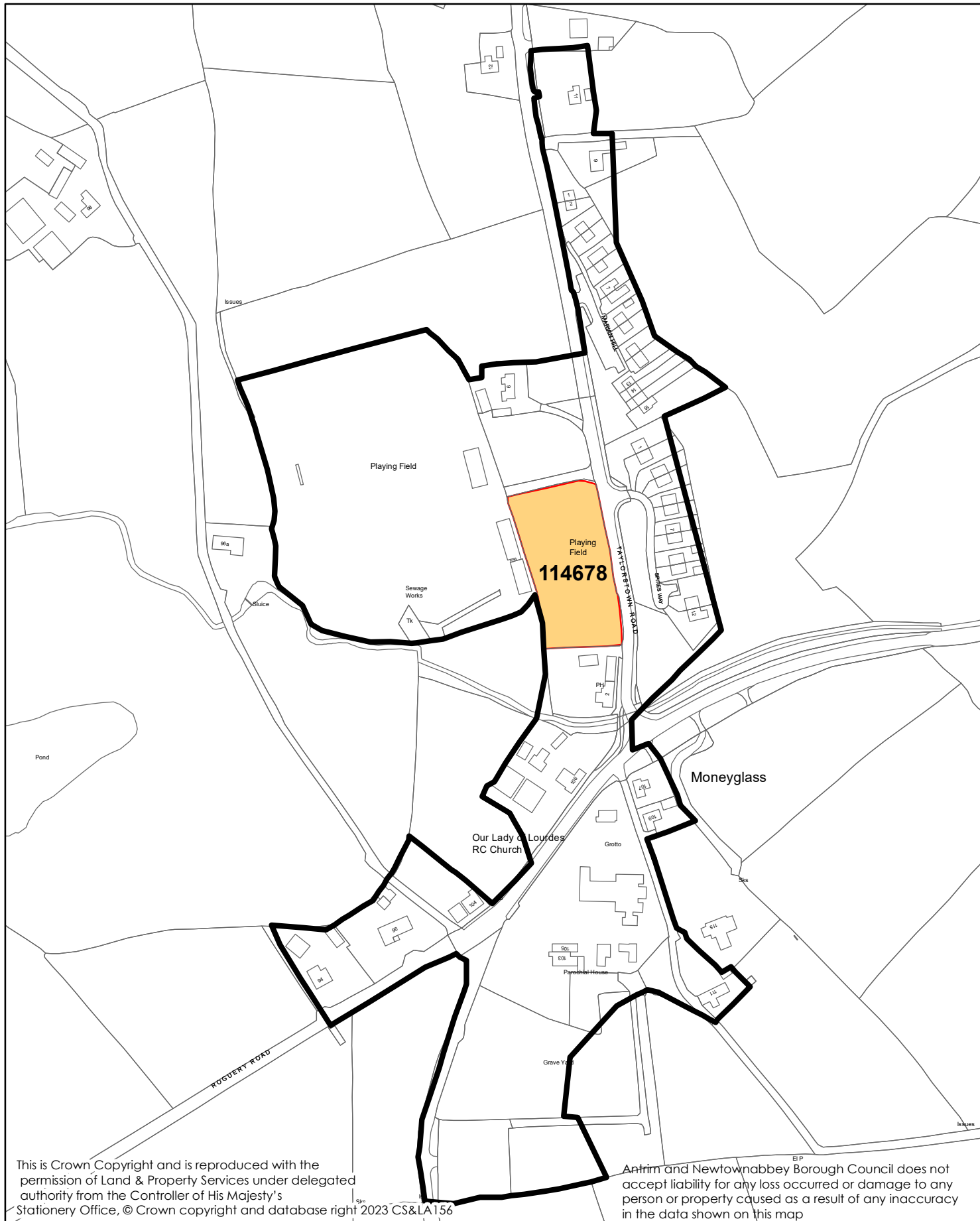
Milltown Housing Monitor 2023

- COMPLETE IN 22/23 SURVEY YEAR
- DEVELOPMENT ON-GOING
- NOT STARTED

0 60 120
Metres



REMAINING POTENTIAL	UNITS BUILT IN 22-23	AREA DEVELOPED in 22-23 (ha)	AREA REMAINING (ha)
34	0	0	2.01



Moneyglass Housing Monitor 2023

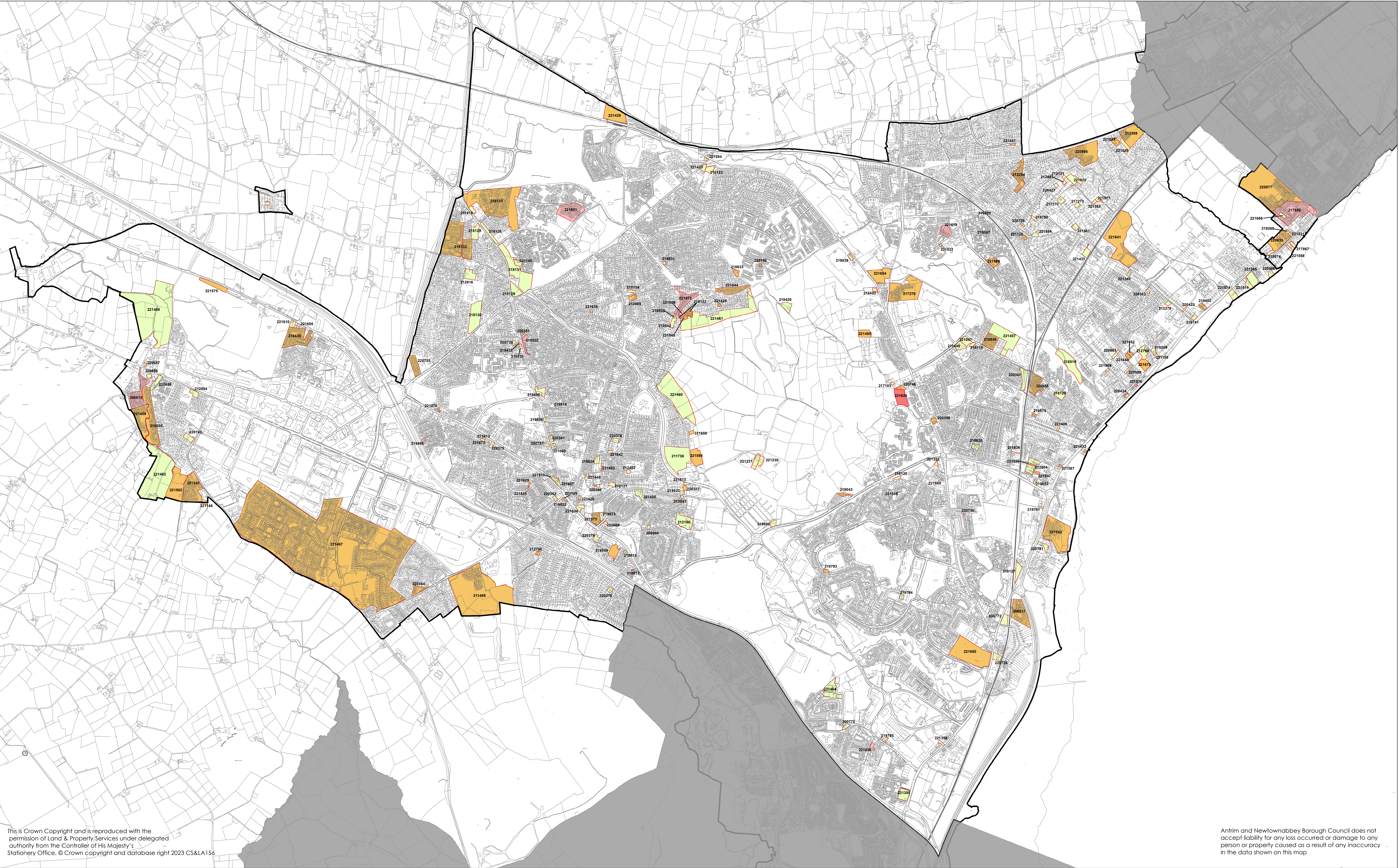
- COMPLETE IN 22/23 SURVEY YEAR
- DEVELOPMENT ON-GOING
- NOT STARTED

0 50 100
Metres



REMAINING POTENTIAL	UNITS BUILT IN 22-23	AREA DEVELOPED in 22-23 (ha)	AREA REMAINING (ha)
13	0	0	0.5





This is Crown Copyright and is reproduced with the permission of Land & Property Services under delegated authority from the Controller of His Majesty's Stationery Office, © Crown copyright and database right 2023 CS&LA156

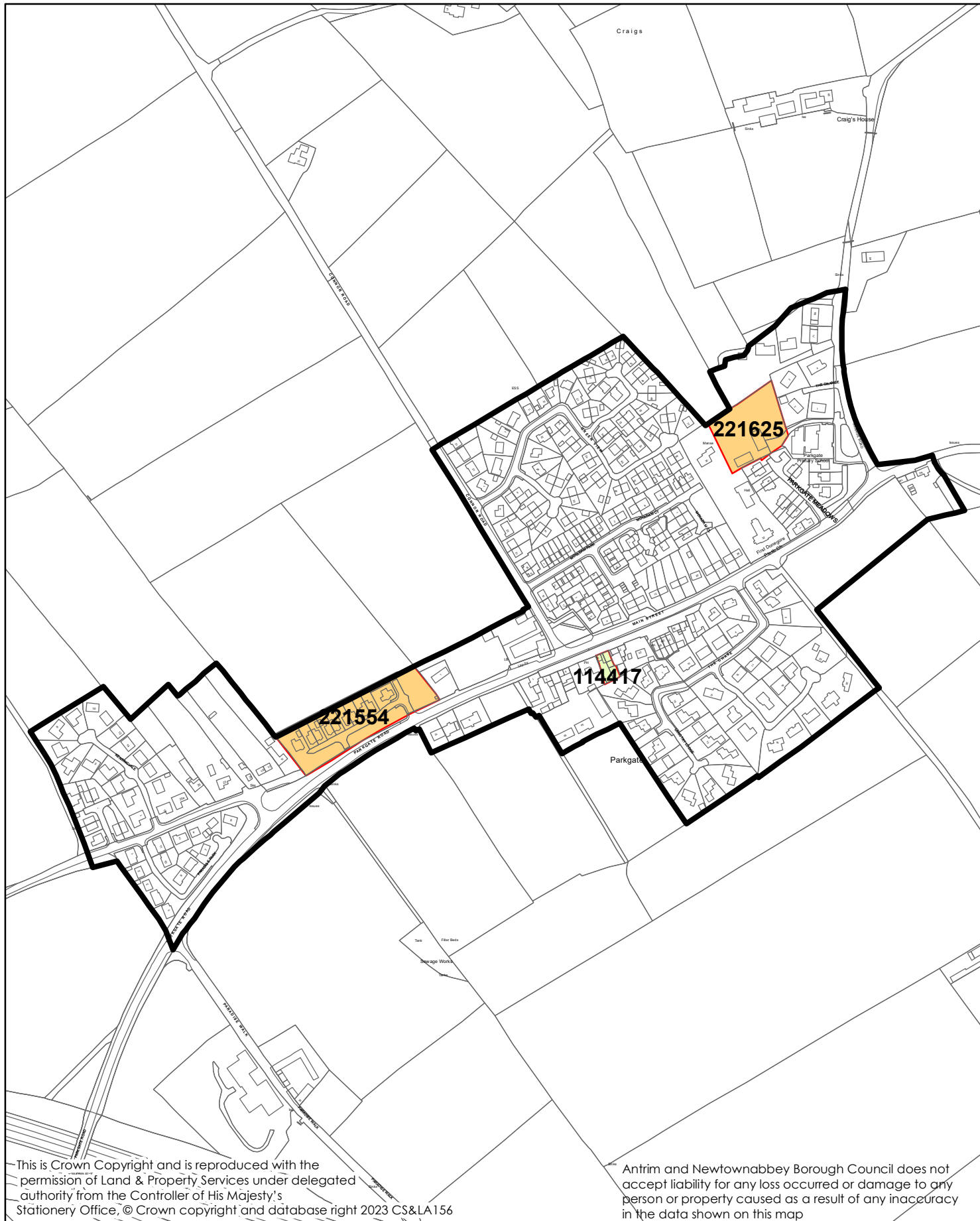
Antrim and Newtownabbey Borough Council does not accept liability for any loss occurred or damage to any person or property caused as a result of any inaccuracy in the data shown on this map

Metropolitan Newtownabbey Housing Monitor 2023

- COMPLETE IN 22/23 SURVEY YEAR
- DEVELOPMENT ON-GOING
- NOT STARTED
- HOUSING ZONING/HOUSING LAND USE POLICY AREA
- NEIGHBOURING COUNCIL AREA

	REMAINING POTENTIAL	UNITS BUILT IN 22-23	AREA DEVELOPED IN 22-23	AREA REMAINING (HA)
Urban Footprint	1858	266	9.01	76.48
Greenfield	992	131	6.08	45.48
	2850	397	15.09	121.96





Parkgate Housing Monitor 2023

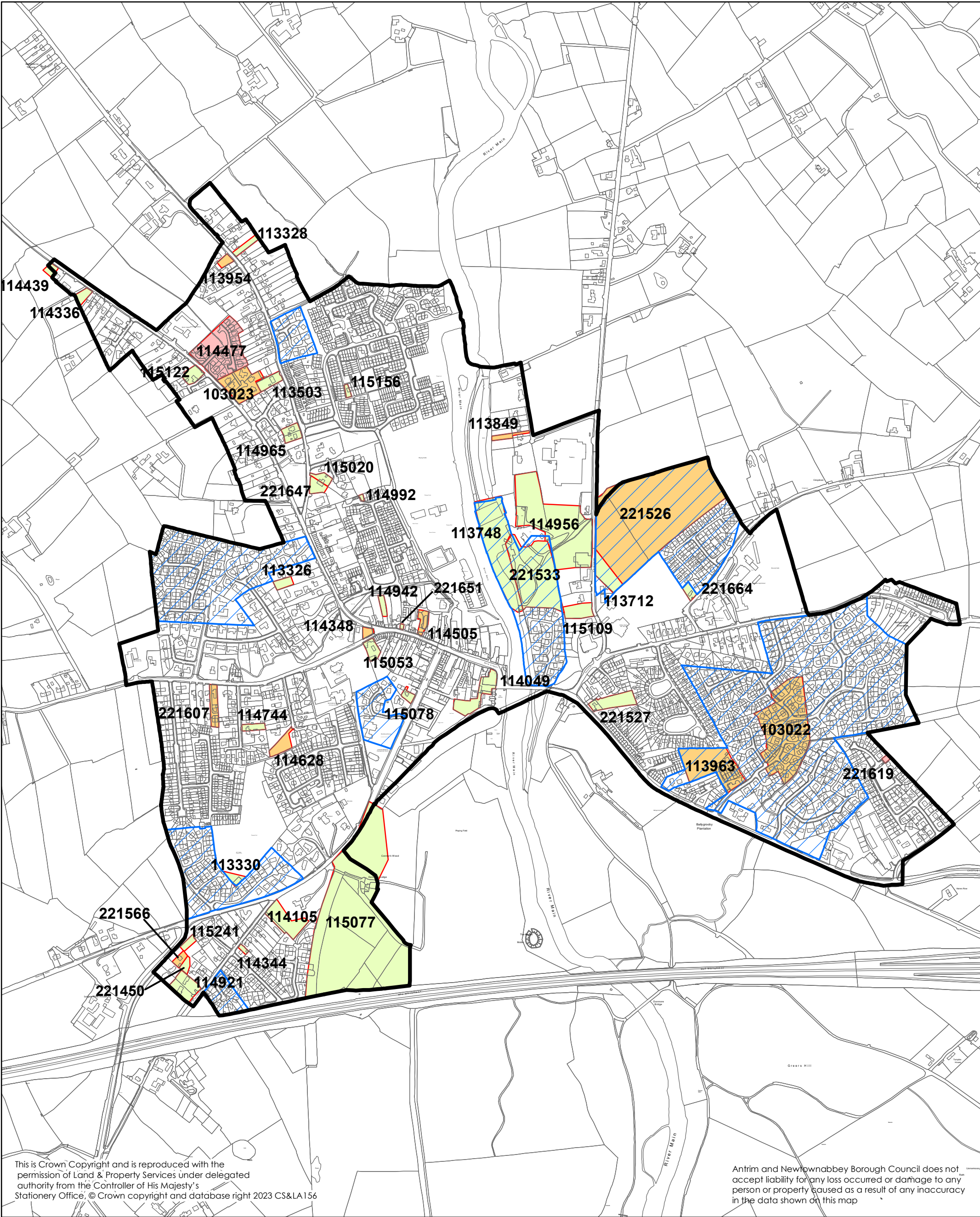
- COMPLETE IN 22/23 SURVEY YEAR
- DEVELOPMENT ON-GOING
- NOT STARTED

0 80 160
Metres



REMAINING POTENTIAL	UNITS BUILT IN 22-23	AREA DEVELOPED in 22-23 (ha)	AREA REMAINING (ha)
12	8	0.41	0.54





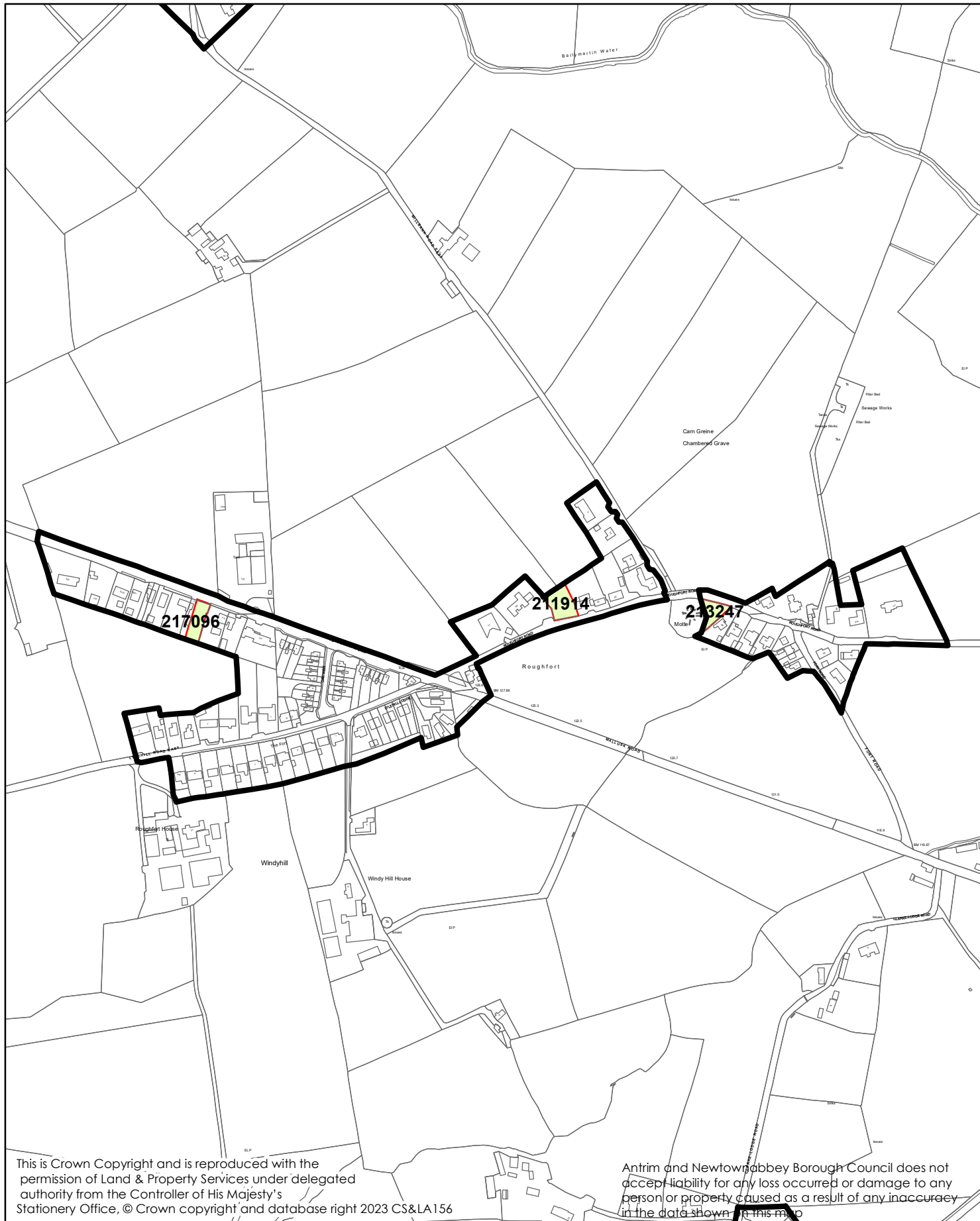
Randalstown Housing Monitor 2023

- COMPLETE IN 22/23 SURVEY YEAR
- DEVELOPMENT ON-GOING
- NOT STARTED
- HOUSING ZONING/HOUSING LAND USE POLICY AREA



	REMAINING POTENTIAL	UNITS BUILT IN 22-23	AREA DEVELOPED IN 22-23	AREA REMAINING (HA)
Urban Footprint	260	2	0.06	10.85
Greenfield	205	2	0.15	12.5
	465	4	0.21	23.35





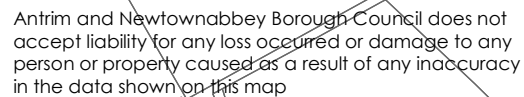
Roughfort Housing Monitor 2023

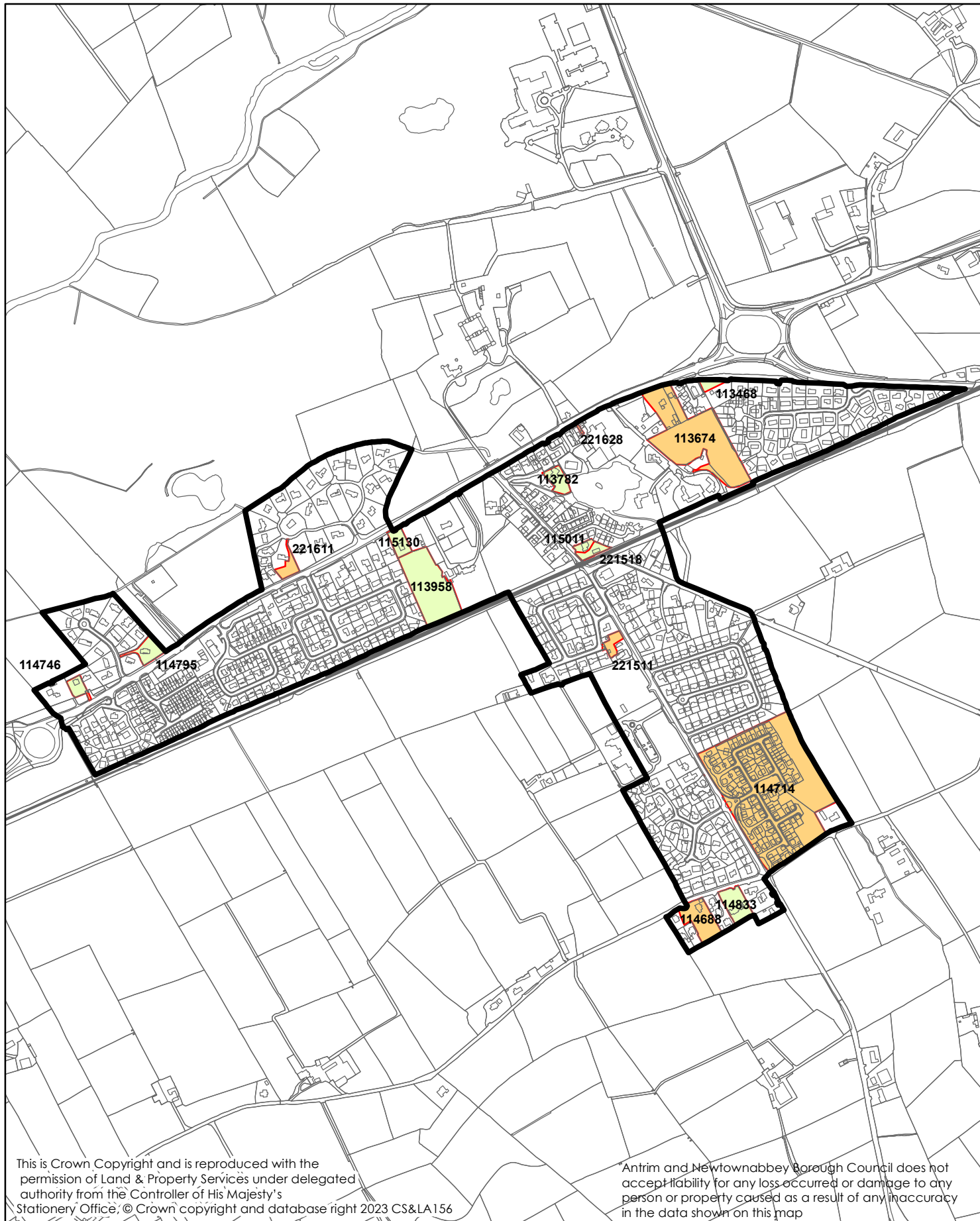
- COMPLETE IN 22/23 SURVEY YEAR
- DEVELOPMENT ON-GOING
- NOT STARTED

0 100 200
Metres



REMAINING POTENTIAL	UNITS BUILT IN 22-23	AREA DEVELOPED in 22-23 (ha)	AREA REMAINING (ha)
3	0	0	0.23





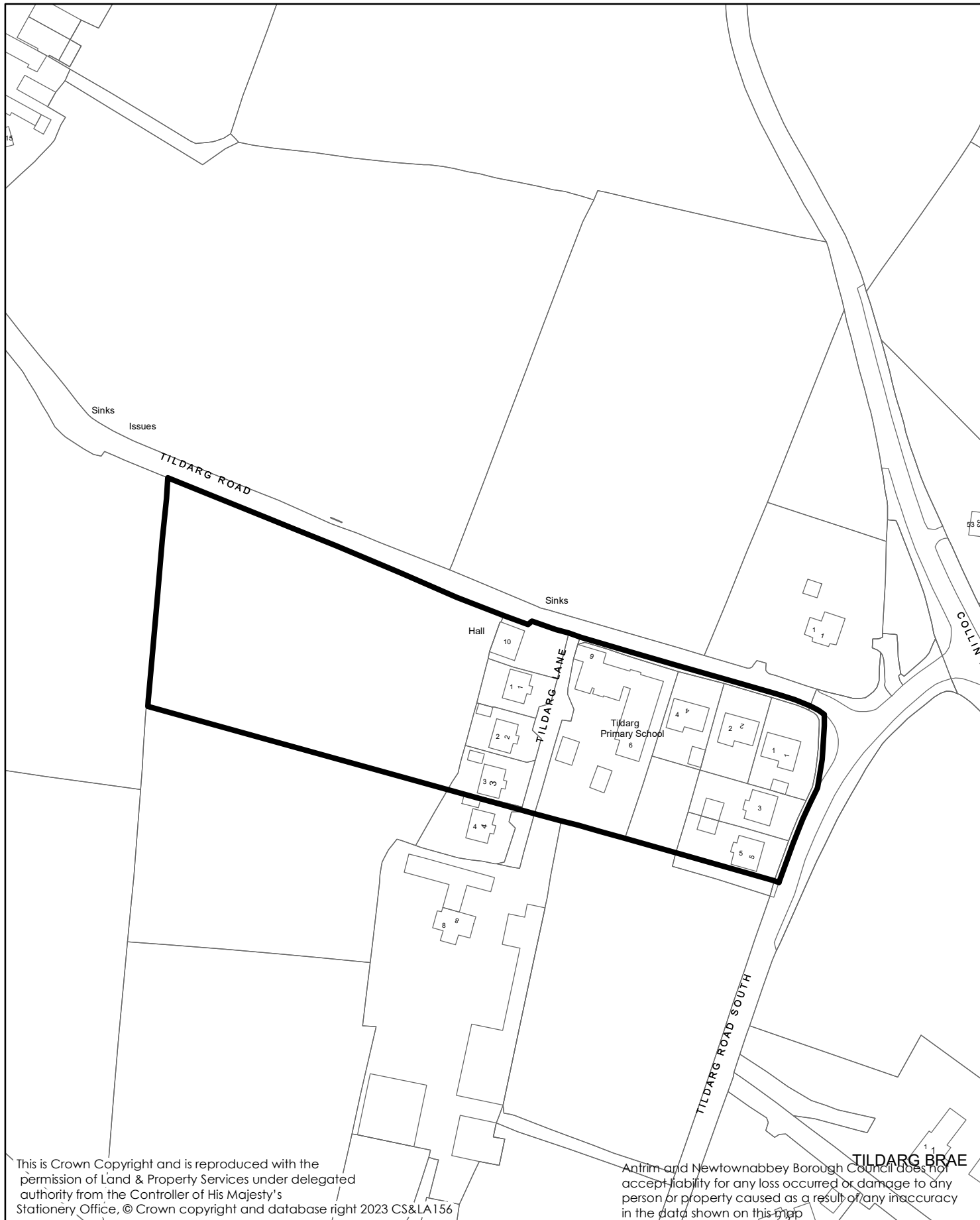
Templepatrick Housing Monitor 2023

- COMPLETE IN 22/23 SURVEY YEAR
- DEVELOPMENT ON-GOING
- NOT STARTED

0 190 380
Metres



REMAINING POTENTIAL	UNITS BUILT IN 22-23	AREA DEVELOPED in 22-23 (ha)	AREA REMAINING (ha)
119	3	0.12	5.61



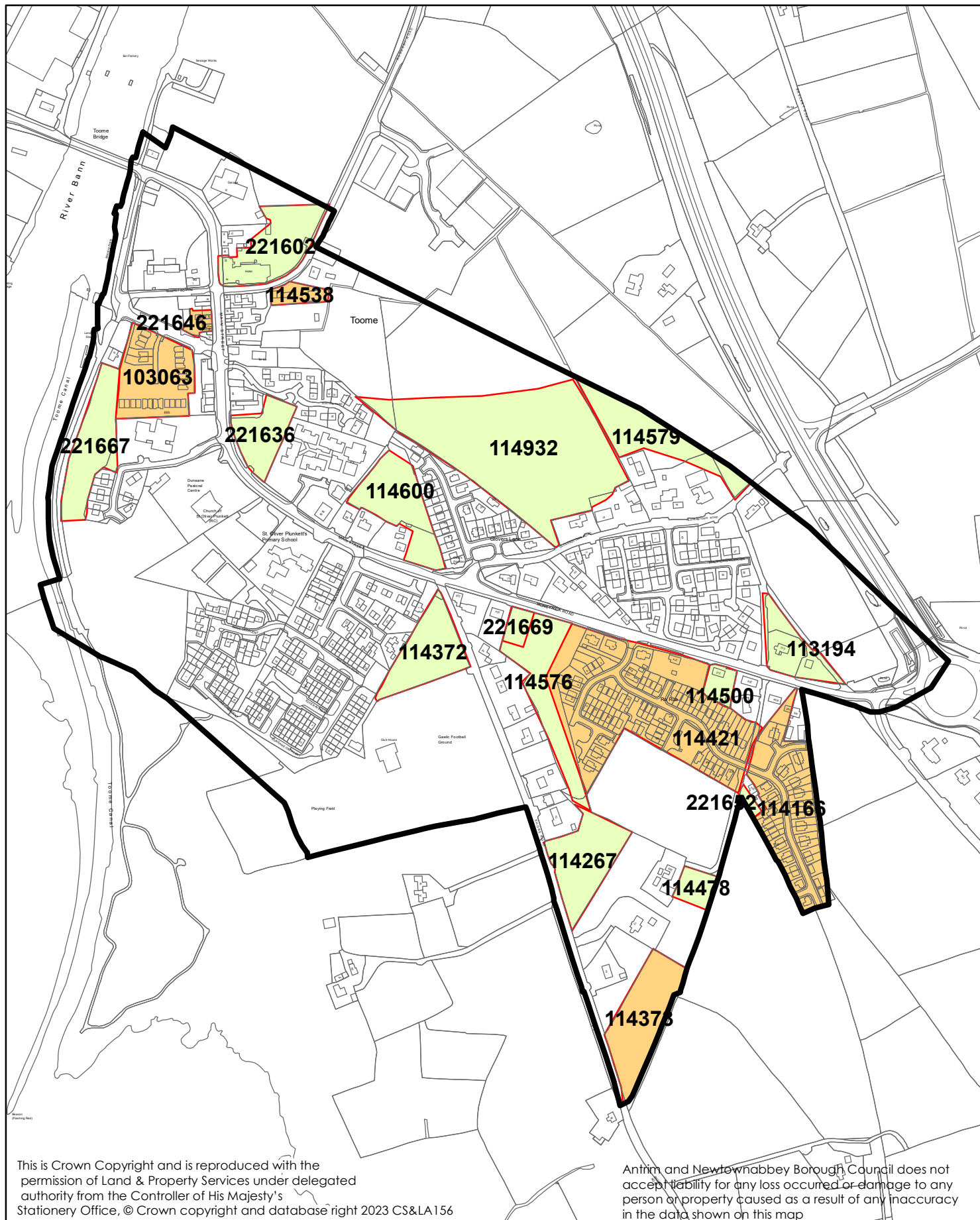
Tildarg Housing Monitor 2023

- COMPLETE IN 22/23 SURVEY YEAR
- DEVELOPMENT ON-GOING
- NOT STARTED

REMAINING POTENTIAL	UNITS BUILT IN 22-23	AREA DEVELOPED in 22-23 (ha)	AREA REMAINING (ha)
0	0	0	0

0 25 50
Metres





Toome Housing Monitor 2023

- COMPLETE IN 22/23 SURVEY YEAR
- DEVELOPMENT ON-GOING
- NOT STARTED

0 110 220
Metres



REMAINING POTENTIAL	UNITS BUILT IN 22-23	AREA DEVELOPED in 22-23 (ha)	AREA REMAINING (ha)
274	28	0.76	12.33





ANTRIM CIVIC CENTRE
50 STILES WAY, ANTRIM BT41 2UB
T 028 9446 3113



MOSSLEY MILL
NEWTOWNABBAY BT36 5QA
T 028 9034 0000



www.antrimandnewtownabbey.gov.uk