

Housing Monitor Report 2021



Forward Planning Team

Antrim and Newtownabbey Borough Council

Planning Section

Mossley Mill

Newtownabbey

BT36 5QA

Tel: 0300 123 6677

Email: planning@antrimandnewtownabbey.gov.uk

Table of Contents

1	Purpose of this report	4
2	Background	4
3	Methodology	5
4	Housing Monitor Summary Table.....	7
5	Settlement Tables and Maps.....	8

1 Purpose of this report

- 1.1 This report contains the findings of the Annual Housing Monitor (HM) for the survey year 1/4/2020 to 31/3/2021. It also provides information on the background to and the methodology involved in undertaking the HM.
- 1.2 It sets out:
 - the background and purpose to undertaking the HM;
 - the methodology involved in carrying out the HM;
 - a summary of results of the 2021 HM; and
 - the site information and maps for each settlement in the Borough.

2 Background

- 2.1 The Planning Act(Northern Ireland) 2011 Section 3 sets out the requirement for the Council to undertake a survey of the land for the Borough and keep under review the matters which may be expected to affect the development of its district or the planning of that development. Those matters include the principal purposes for which land is used in the district. In addition, The Planning (Local Development Plan) Regulations (NI) 2015 (LDP Regs) (Part 6), require the Council to produce an an Annual Monitoring Report, once the plan is adopted, and it must specify, amongst other things, the supply of land for housing and the number of net additional units built.
- 2.2 Although it is not a legislative requirement to monitor housing land until the Council's new LDP is adopted, the Council considers it good practice to monitor in advance to keep its evidence base under review and to gain an understanding of the amount of new houses completed each year and the level of housing land supply remaining available within the settlements of the Borough.
- 2.3 One of the main functions of the LDP is to ensure an adequate and continuous supply of housing land. This can be achieved by ensuring that LDPs identify an acceptable amount and choice of sites, which are suitable for house building.
- 2.4 Consequently a HM is undertaken to:
 - monitor progress of housing development in respect of the provisions of the Regional Development Strategy 2035;
 - monitor progress of housing development in accordance with the provisions of the Antrim Area Plan 1984-2001 and its alterations and the Belfast Metropolitan Area Plan version as published in 2014;
 - inform the preparation of a new LDP in regard to required provisions for housing; and
 - generally make available information to the public and the development industry on the remaining potential for further housing.

- 2.5 To maintain this evidence base, Planning Section keeps records of all housing approvals and zoned housing land within settlements and each year a survey is undertaken to ascertain the amount of housing that has been built on each site in the previous year.

3 Methodology

- 3.1 The survey covers all settlements as defined in the legacy Development Plans. It should be noted that it excludes the numbers of houses approved and completed outside of settlements in the countryside. Sites which are monitored include:
- all approvals (Outline, Full and Reserved Matters) for housing on un-zoned land (whether extant or expired approvals);
 - all housing zonings (with or without planning approvals); and
 - all housing approved through the planning appeals process.
- 3.2 The HM thus includes all areas identified as potentially suitable for residential development in current development plans and any other area within settlements which has been granted planning permission for residential development and where circumstances have not changed such that the potential for this development no longer exists. A previously monitored site will be removed from the HM where any non-residential development commences on it.
- 3.3 The HM records net housing gain, as opposed to the gross total housing on sites, whereby housing is lost to make way for the new housing. For example redevelopment of a site that contained 1 dwelling for 10 apartments, is recorded as a gain of 9 dwelling units.
- 3.4 In order to determine the amount of housing completions and commencements on each site, the Council's building control information in the form of housing completion and commencement certificates are applied to each site.
- 3.5 In the survey, the number of dwellings built on each of the monitored sites and the total area developed at the time of survey is recorded. The area remaining and residual available dwelling potential is calculated for each site. Figures are then compiled for each settlement and ultimately on a Borough wide basis.
- 3.6 Following the transfer of planning powers to the Council in April 2015, the Planning Section has been working closely with Building Control colleagues to ensure that the information provided is as accurate as possible. This is an ongoing process and refinements to the methodology involved in future HMs will potentially mean that variations may occur in the figures for individual sites from year to year. However this is unlikely to be significant within the overall housing land context of the Borough.

- 3.7 It is also acknowledged that there may be a 'lag' period, between a dwelling appearing to be complete on the ground and the issuing of a building control completion certificate. Consequently on some sites, it may appear that more dwellings are 'complete' than are reflected in the figures for that site. It is the position of this Council that the use of building control completion and commencement information is the most appropriate mechanism to assess the status of each monitored site.
- 3.8 The summary results for the HM for 2021 for each settlement in the Borough are set out in the Table overleaf, followed by the associated Maps and Tables in alphabetical order, detailing the situation within each settlement.
- 3.9 Please note only those sites 'completed' in the 2021 survey year are shown on the Maps and Tables, with sites 'completed' in previous years having been removed for presentational purposes.
- 3.10 References on the maps to 'urban footprints', are defined as the continuous built up area of the settlement. The urban footprint contains land which has a formal urban use including land on the edge of the settlement where it forms part of the curtilage of a building. Undeveloped zoned land at the edge of the settlement will be excluded. Urban footprints have been identified and set as a baseline as of January 2001. Land outside of the urban footprint is termed greenfield.

4 Housing Monitor Summary Table

Sector	Units Complete 01-04-20 to 31-03-21	Area Developed (Hectares) 01- 04-20 to 31-03- 21	Units Dev. Within the Urban Footprint (%) 01- 04-20 to 31-03- 2021	Remaining Potential (Hectares)	Remaining Potential (Dwelling Units)	
Newtownabbey (Metropolitan, inc that part of Greenisland within ANBC)						
Urban Footprint	203	10.4		85.33	2086	
Greenfield	25	1.11		54.36	1188	
TOTAL	228	11.51	89	139.69	3274	
Antrim (Town)						
Urban Footprint	51	2.54		30.9	728	
Greenfield	91	3.7		72.34	1767	
TOTAL	142	6.24	36	103.24	2495	
Ballyclare						
Urban Footprint	13	0.41		6.99	233	
Greenfield	19	0.92		134.96	2863	
TOTAL	32	1.33	40	141.95	3096	
Crumlin						
Urban Footprint	12	0.33		6.81	180	
Greenfield	9	0.33		3.6	91	
TOTAL	21	0.66	57	10.41	271	
Randalstown						
Urban Footprint	18	0.34		11.45	287	
Greenfield	7	0.4		13.45	221	
TOTAL	25	0.74	72	24.9	508	
Villages						
Ballyeaston	0	0		0.34	8	
Ballynure	0	0		0.37	10	
Ballyrobert	7	0.34		1.57	37	
Burnside	0	0		3.27	109	
Doagh	3	0.19		10.58	265	
Parkgate	3	0.15		1.37	28	
Straid	0	0		0.05	1	
Templepatrick	15	0.68		6.81	140	
Toome	11	0.44		12.6	316	
Small Settlements						
Ballycor	1	0.13		0.5	4	
Ballycraigy	0	0		0.1	1	
Bruslee	0	0		0	0	
Craigarogan	0	0		0.39	2	
Creggan/Cranfield	0	0		4.93	109	
Dunadry	0	0		5.33	72	
Groggan	0	0		0.59	17	
Hillhead	0	0		1.39	11	
Killead	0	0		0.67	14	
Kingsmoss	0	0		0.44	7	
Lowtown	1	0.1		0.1	1	
Millbank	0	0		2.13	20	
Milltown	0	0		2.01	34	
Moneyglass	0	0		0.5	13	
Roughfort	0	0		0.36	5	
Tildarg	0	0		0	0	
Villages and Small Settlements Total	41	2.03		56.4	1224	
DISTRICT TOTAL	489	22.51			476.59	10868

5 Settlement Tables and Maps

ANTRIM HOUSING MONITOR 2021										
SITE ID	POTENTIAL UNITS	UNITS COMPLETE	REMAINING POTENTIAL	BUILT IN 20/21	SITE AREA	AREA DEVELOPED	AREA DEVELOPED 20/21	AREA REMAINING	STATUS	COMPLETION DATE
115031	5	5	0	5	0.42	0.42	0.42	0	COMPLETE	01/04/2021
114665	45	45	0	6	1.6	1.6	0.21	0	COMPLETE	01/04/2021
113493	1	0	1	0	0.08	0		0.08	DEVELOPMENT ON-GOING	
113777	4	0	4	0	1	0		1	DEVELOPMENT ON-GOING	
113883	304	263	41	20	13.55	11.72	0.89	1.83	DEVELOPMENT ON-GOING	
113956	30	28	2	0	1.49	1.39		0.1	DEVELOPMENT ON-GOING	
114191	2	1	1	0	0.33	0.16		0.17	DEVELOPMENT ON-GOING	
114390	25	0	25	0	0.5	0		0.5	DEVELOPMENT ON-GOING	
114588	13	11	2	0	0.7	0.59	0	0.11	DEVELOPMENT ON-GOING	
114594	5	3	2	0	0.35	0.21		0.14	DEVELOPMENT ON-GOING	
114597	260	0	260	0	5	0		5	DEVELOPMENT ON-GOING	
114598	267	131	136	33	6.3	3.09	0.77	3.21	DEVELOPMENT ON-GOING	
114620	47	45	2	1	2.53	2.42	0.05	0.11	DEVELOPMENT ON-GOING	
114629	90	2	88	2	3.57	0.07	0.07	3.5	DEVELOPMENT ON-GOING	
114701	4	3	1	0	0.1	0.07		0.03	DEVELOPMENT ON-GOING	
114717	9	3	6	3	0.32	0.1	0.1	0.22	DEVELOPMENT ON-GOING	
115000	14	10	4	2	0.47	0.33	0.06	0.14	DEVELOPMENT ON-GOING	
115042	1	0	1	0	0.1	0		0.1	DEVELOPMENT ON-GOING	
115054	1	0	1	0	0.05	0		0.05	DEVELOPMENT ON-GOING	
115249	256	15	241	15	15	0.87	0.87	14.13	DEVELOPMENT ON-GOING	
115250	393	31	362	23	20	1.57	1.17	18.43	DEVELOPMENT ON-GOING	
221492	1	0	1	0	0.1	0		0.1	DEVELOPMENT ON-GOING	
221534	21	0	21	0	0.94	0		0.94	DEVELOPMENT ON-GOING	
221559	8	0	8	0	0.36	0		0.36	DEVELOPMENT ON-GOING	
221589	5	0	5	0	0.1	0		0.1	DEVELOPMENT ON-GOING	
221593	123	37	86	32	6.3	1.89	1.63	4.41	DEVELOPMENT ON-GOING	
221604	1	0	1	0	0.05	0		0.05	DEVELOPMENT ON-GOING	
103013	4	0	4	0	0.19	0		0.19	NOT STARTED	
113397	1	0	1	0	0.26	0		0.26	NOT STARTED	
113575	11	0	11	0	0.2	0		0.2	NOT STARTED	
113684	20	0	20	0	0.66	0		0.66	NOT STARTED	
113688	1	0	1	0	0.07	0		0.07	NOT STARTED	
113718	1	0	1	0	0.15	0		0.15	NOT STARTED	
113795	2	0	2	0	0.16	0		0.16	NOT STARTED	
113872	1	0	1	0	0.04	0		0.04	NOT STARTED	
113949	37	0	37	0	1.4	0		1.4	NOT STARTED	
114037	5	0	5	0	0.16	0		0.16	NOT STARTED	
114341	1	0	1	0	0.06	0		0.06	NOT STARTED	
114360	4	0	4	0	0.2	0		0.2	NOT STARTED	
114438	1	0	1	0	0.06	0		0.06	NOT STARTED	
114523	2	0	2	0	0.2	0		0.2	NOT STARTED	
114562	3	0	3	0	0.1	0		0.1	NOT STARTED	
114578	4	0	4	0	0.4	0		0.4	NOT STARTED	
114582	1	0	1	0	0.04	0		0.04	NOT STARTED	
114583	7	0	7	0	0.16	0		0.16	NOT STARTED	
114619	4	0	4	0	0.1	0		0.1	NOT STARTED	

114627	2	0	2	0	0.02	0		0.02	NOT STARTED	
114666	1	0	1	0	0.05	0		0.05	NOT STARTED	
114697	6	0	6	0	0.17	0		0.17	NOT STARTED	
114698	5	0	5	0	0.2	0		0.2	NOT STARTED	
114758	2	0	2	0	0.05	0		0.05	NOT STARTED	
114797	1	0	1	0	0.05	0		0.05	NOT STARTED	
114841	2	0	2	0	0.1	0		0.1	NOT STARTED	
114923	1	0	1	0	0.02	0		0.02	NOT STARTED	
114924	3	0	3	0	0.2	0		0.2	NOT STARTED	
114925	2	0	2	0	0.1	0		0.1	NOT STARTED	
114954	32	0	32	0	0.2	0		0.2	NOT STARTED	
114955	5	0	5	0	0.2	0		0.2	NOT STARTED	
115048	7	0	7	0	0.2	0		0.2	NOT STARTED	
115069	13	0	13	0	0.5	0		0.5	NOT STARTED	
115074	9	0	9	0	0.3	0		0.3	NOT STARTED	
115131	1	0	1	0	0.1	0		0.1	NOT STARTED	
115152	37	0	37	0	1.47	0		1.47	NOT STARTED	
115153	39	0	39	0	1.55	0		1.55	NOT STARTED	
115155	1	0	1	0	0.07	0		0.07	NOT STARTED	
115212	1	0	1	0	0.03	0		0.03	NOT STARTED	
115213	2	0	2	0	0.33	0		0.33	NOT STARTED	
115214	36	0	36	0	1.42	0		1.42	NOT STARTED	
115215	1	0	1	0	0.01	0		0.01	NOT STARTED	
115240	6	0	6	0	0.16	0		0.16	NOT STARTED	
115247	538	0	538	0	21.5	0		21.5	NOT STARTED	
115248	100	0	100	0	4	0		4	NOT STARTED	
221455	110	0	110	0	4.4	0		4.4	NOT STARTED	
221471	1	0	1	0	0.1	0		0.1	NOT STARTED	
221482	1	0	1	0	0.1	0		0.1	NOT STARTED	
221491	1	0	1	0	0.1	0		0.1	NOT STARTED	
221517	2	0	2	0	0.03	0		0.03	NOT STARTED	
221558	30	0	30	0	1.64	0		1.64	NOT STARTED	
221564	12	0	12	0	0.58	0		0.58	NOT STARTED	
221568	1	0	1	0	0.04	0		0.04	NOT STARTED	
221580	1	0	1	0	0.01	0		0.01	NOT STARTED	
221582	1	0	1	0	0.1	0		0.1	NOT STARTED	
221600	1	0	1	0	0.1	0		0.1	NOT STARTED	
221609	5	0	5	0	0.2	0		0.2	NOT STARTED	
221617	33	0	33	0	1.85	0		1.85	NOT STARTED	
221624	18	0	18	0	1.27	0		1.27	NOT STARTED	
221631	12	0	12	0	0.2	0		0.2	NOT STARTED	
221633	1	0	1	0	0.1	0		0.1	NOT STARTED	
			2495	142			6.24	103.24		

BALLYCLARE HOUSING MONITOR 2021										
SITE ID	POTENTIAL UNITS	UNITS COMPLETE	REMAINING POTENTIAL	UNITS BUILT IN 20/21	SITE AREA	AREA DEVELOPED	AREA DEVELOPED 20/21	AREA REMAINING	STATUS	COMPLETION DATE
200826	48	42	6	1	3.13	2.73	0.06	0.4	DEVELOPMENT ON-GOING	
211449	142	134	8	0	9.9	9.34		0.56	DEVELOPMENT ON-GOING	
211451	31	22	9	2	1.04	0.73	0.06	0.31	DEVELOPMENT ON-GOING	

212236	10	0	10	0	0.21	0		0.21	DEVELOPMENT ON-GOING	
218135	10	2	8	2	0.34	0.06	0.06	0.28	DEVELOPMENT ON-GOING	
219464	20	5	15	1	0.15	0.037	0.007	0.113	DEVELOPMENT ON-GOING	
219790	145	0	145	0	8.43	0		8.43	DEVELOPMENT ON-GOING	
220719	9	0	9	0	0.5	0		0.5	DEVELOPMENT ON-GOING	
221071	65	63	2	0	2.54	2		0.54	DEVELOPMENT ON-GOING	
221355	12	0	12	0	0.13	0		0.13	DEVELOPMENT ON-GOING	
221487	32	8	24	8	1.3	0.32	0.32	0.98	DEVELOPMENT ON-GOING	
221505	78	77	1	0	2.36	2.32		0.04	DEVELOPMENT ON-GOING	
221552	39	13	26	11	2.13	0.71	0.6	1.42	DEVELOPMENT ON-GOING	
221555	20	2	18	2	0.66	0.06	0.06	0.6	DEVELOPMENT ON-GOING	
221583	5	3	2	3	0.12	0.072	0.072	0.048	DEVELOPMENT ON-GOING	
221591	1	0	1	0	0.03	0		0.03	DEVELOPMENT ON-GOING	
221614	8	2	6	2	0.37	0.09	0.09	0.28	DEVELOPMENT ON-GOING	
221465	38	0	38	0	1.8	0		1.8	DEVELOPMENT ON-GOING	
212121	1	0	1	0	0.005	0		0.005	NOT STARTED	
212330	1	0	1	0	0.01	0		0.01	NOT STARTED	
212331	1	0	1	0	0.14	0		0.14	NOT STARTED	
212337	2	0	2	0	0.04	0		0.04	NOT STARTED	
212794	55	0	55	0	2.22	0		2.22	NOT STARTED	
213045	2	0	2	0	0.11	0		0.11	NOT STARTED	
213184	12	0	12	0	0.18	0		0.18	NOT STARTED	
213301	6	0	6	0	0.049	0		0.049	NOT STARTED	
217278	6	0	6	0	0.07	0		0.07	NOT STARTED	
218134	5	0	5	0	0.22	0		0.22	NOT STARTED	
218136	12	0	12	0	0.49	0		0.49	NOT STARTED	
218137	24	0	24	0	0.78	0		0.78	NOT STARTED	
218138	33	0	33	0	1.35	0		1.35	NOT STARTED	
218563	123	0	123	0	5.77	0		5.77	NOT STARTED	
218922	144	0	144	0	5.75	0		5.75	NOT STARTED	
219040	3	0	3	0	0.09	0		0.09	NOT STARTED	
219460	2	0	2	0	0.12	0		0.12	NOT STARTED	
219462	2	0	2	0	0.03	0		0.03	NOT STARTED	
219703	8	0	8	0	0.2	0		0.2	NOT STARTED	
219788	1	0	1	0	0.03	0		0.03	NOT STARTED	
219789	1	0	1	0	0.05	0		0.05	NOT STARTED	
220720	5	0	5	0	0.1	0		0.1	NOT STARTED	
220722	272	0	272	0	22.18	0		22.18	NOT STARTED	
221033	26	0	26	0	1.92	0		1.92	NOT STARTED	
221034	31	0	31	0	1.23	0		1.23	NOT STARTED	
221039	465	0	465	0	18.6	0		18.6	NOT STARTED	
221040	543	0	543	0	21.73	0		21.73	NOT STARTED	
221070	335	0	335	0	16.74	0		16.74	NOT STARTED	
221139	5	0	5	0	0.22	0		0.22	NOT STARTED	
221506	2	0	2	0	0.06	0		0.06	NOT STARTED	
221515	1	0	1	0	0.01	0		0.01	NOT STARTED	
221523	4	0	4	0	0.04	0		0.04	NOT STARTED	
221535	530	0	530	0	21.2	0		21.2	NOT STARTED	
221538	4	0	4	0	0.06	0		0.06	NOT STARTED	
221567	4	0	4	0	0.06	0		0.06	NOT STARTED	

221622	83	0	83	0	3.3	0		3.3	NOT STARTED	
221627	1	0	1	0	0.1	0		0.1	NOT STARTED	
221635	1	0	1	0	0.03	0		0.03	NOT STARTED	
			3096	32			1.33	141.95		

BALLYCOR HOUSING MONITOR 2021										
SITE ID	POTENTIAL UNITS	UNITS COMPLETE	REMAINING POTENTIAL	UNITS BUILT IN 20/21	SITE AREA	AREA DEVELOPED	AREA DEVELOPED IN 20/21	AREA REMAINING	STATUS	COMPLETION DATE
211908	3	1	2	1	0.39	0.13	0.13	0.26	DEVELOPMENT ON-GOING	
211365	1	0	1	0	0.1	0	0	0.1	NOT STARTED	
221154	1	0	1	0	0.14	0	0	0.14	NOT STARTED	
			4	1			0.13	0.5		

BALLYCRAIGY HOUSING MONITOR 2021										
SITE ID	POTENTIAL UNITS	UNITS COMPLETE	REMAINING POTENTIAL	UNITS BUILT IN 20/21	SITE AREA	AREA DEVELOPED	AREA DEVELOPED IN 20/21	AREA REMAINING	STATUS	COMPLETION DATE
219057	1	0	1	0	0.1	0	0	0.1	NOT STARTED	
			1	0			0	0.1		

BALLYEASTON HOUSING MONITOR 2021										
SITE ID	POTENTIAL UNITS	UNITS COMPLETE	REMAINING POTENTIAL	UNITS BUILT IN 20/21	SITE AREA	AREA DEVELOPED	AREA DEVELOPED IN 20/21	AREA REMAINING	STATUS	COMPLETION DATE
221157	3	0	3	0	0.05	0	0	0.05	DEVELOPMENT ON-GOING	
218139	4	0	4	0	0.28	0	0	0.28	NOT STARTED	
221358	1	0	1	0	0.01	0	0	0.01	NOT STARTED	
			8	0			0	0.34		

BALLYNURE HOUSING MONITOR 2021										
SITE ID	POTENTIAL UNITS	UNITS COMPLETE	REMAINING POTENTIAL	UNITS BUILT IN 20/21	SITE AREA	AREA DEVELOPED	AREA DEVELOPED IN 20/21	AREA REMAINING	STATUS	COMPLETION DATE
219775	22	21	1	0	0.39	0.37	0	0.02	DEVELOPMENT ON-GOING	
219776	1	0	1	0	0.07	0	0	0.07	DEVELOPMENT ON-GOING	
218140	4	0	4	0	0.13	0	0	0.13	NOT STARTED	
218555	2	0	2	0	0.098	0	0	0.098	NOT STARTED	
221578	1	0	1	0	0.01	0	0	0.01	NOT STARTED	
221623	1	0	1	0	0.04	0	0	0.04	NOT STARTED	
			10	0			0	0.37		

BALLYROBERT HOUSING MONITOR 2021										
SITE ID	POTENTIAL UNITS	UNITS COMPLETE	REMAINING POTENTIAL	UNITS BUILT IN 20/21	SITE AREA	AREA DEVELOPED	AREA DEVELOPED IN 20/21	AREA REMAINING	STATUS	COMPLETION DATE
200820	69	67	2	7	3.43	3.33	0.34	0.1	DEVELOPMENT ON-GOING	
220442	3	0	3	0	0.17	0	0	0.17	DEVELOPMENT ON-GOING	
221353	2	0	2	0	0.1	0	0	0.1	DEVELOPMENT ON-GOING	
221500	14	8	6	0	0.8	0.45	0	0.35	DEVELOPMENT ON-GOING	
211428	1	0	1	0	0.13	0	0	0.13	NOT STARTED	
219778	4	0	4	0	0.2	0	0	0.2	NOT STARTED	
219781	8	0	8	0	0.23	0	0	0.23	NOT STARTED	
220439	1	0	1	0	0.1	0	0	0.1	NOT STARTED	
220440	10	0	10	0	0.19	0	0	0.19	NOT STARTED	
			37	7			0.34	1.57		

BRUSLEE HOUSING MONITOR 2021										
SITE ID	POTENTIAL UNITS	UNITS COMPLETE	REMAINING POTENTIAL	UNITS BUILT IN 20/21	SITE AREA	AREA DEVELOPED	AREA DEVELOPED IN 20/21	AREA REMAINING	STATUS	COMPLETION DATE
none										
			0	0			0	0		

BURNSIDE HOUSING MONITOR 2021										
SITE ID	POTENTIAL UNITS	UNITS COMPLETE	REMAINING POTENTIAL	UNITS BUILT IN 20/21	SITE AREA	AREA DEVELOPED	AREA COMPLETE IN 20/21	AREA REMAINING	STATUS	COMPLETION DATE
221061	9	8	1	0	0.36	0.32	0	0.04	DEVELOPMENT ON-GOING	
217102	1	0	1	0	0.116	0	0	0.116	NOT STARTED	
218141	20	0	20	0	0.85	0	0	0.85	NOT STARTED	
219682	50	0	50	0	1.1	0	0	1.1	NOT STARTED	
219782	16	0	16	0	0.27	0	0	0.27	NOT STARTED	
220867	20	0	20	0	0.8	0	0	0.8	NOT STARTED	
221484	1	0	1	0	0.1	0	0	0.1	NOT STARTED	
			109	0			0	3.27		

CRAIGAROGAN HOUSING MONITOR 2021										
SITE ID	POTENTIAL UNITS	UNITS COMPLETE	REMAINING POTENTIAL	UNITS BUILT IN 20/21	SITE AREA	AREA DEVELOPED	AREA DEVELOPED IN 20/21	AREA REMAINING	STATUS	COMPLETION DATE
220447	1	0	1	0	0.29	0	0	0.29	DEVELOPMENT ON-GOING	
221478	1	0	1	0	0.1	0	0	0.1	DEVELOPMENT ON-GOING	
			2	0			0	0.39		

CREGGAN CRANFIELD HOUSING MONITOR 2021										
SITE ID	POTENTIAL UNITS	UNITS COMPLETE	REMAINING POTENTIAL	UNITS BUILT IN 20/21	SITE AREA	AREA DEVELOPED	AREA DEVELOPED IN 20/21	AREA REMAINING	STATUS	COMPLETION DATE
114235	17	0	17	0	0.48	0	0	0.48	DEVELOPMENT ON-GOING	
114636	1	0	1	0	0.03	0	0	0.03	DEVELOPMENT ON-GOING	
114642	10	0	10	0	0.8	0	0	0.8	DEVELOPMENT ON-GOING	
114643	12	10	2	0	0.63	0.52	0	0.11	DEVELOPMENT ON-GOING	
115144	2	0	2	0	0.2	0	0	0.2	DEVELOPMENT ON-GOING	
103083	50	0	50	0	1.6	0	0	1.6	NOT STARTED	
114349	1	0	1	0	0.07	0	0	0.07	NOT STARTED	
114668	2	0	2	0	0.2	0	0	0.2	NOT STARTED	
115086	24	0	24	0	1.44	0	0	1.44	NOT STARTED	
			109	0			0	4.93		

CRUMLIN HOUSING MONITOR 2021										
SITE ID	POTENTIAL UNITS	UNITS COMPLETE	REMAINING POTENTIAL	UNITS BUILT IN 20/21	SITE AREA	AREA DEVELOPED	AREA DEVELOPED IN 20/21	AREA REMAINING	STATUS	COMPLETION DATE
115107	11	11	0	11	0.3	0.3	0.3	0	COMPLETE	01/04/2021
115145	1	1	0	1	0.03	0.03	0.03	0	COMPLETE	01/04/2021
103038	107	66	41	9	4	2.46	0.33	1.54	DEVELOPMENT ON-GOING	
103040	50	0	50	0	2.06	0		2.06	DEVELOPMENT ON-GOING	
113197	50	10	40	0	0.41	0.1		0.31	DEVELOPMENT ON-GOING	
113566	5	0	5	0	0.1	0		0.1	DEVELOPMENT ON-GOING	
113971	3	0	3	0	0.36	0		0.36	DEVELOPMENT ON-GOING	

114443	1	0	1	0	0.02	0		0.02	DEVELOPMENT ON-GOING	
114617	1	0	1	0	0.06	0		0.06	DEVELOPMENT ON-GOING	
114637	1	0	1	0	0.04	0		0.04	DEVELOPMENT ON-GOING	
114959	6	0	6	0	0.32	0		0.32	DEVELOPMENT ON-GOING	
115110	3	1	2	0	0.22	0.07		0.15	DEVELOPMENT ON-GOING	
221446	2	0	2	0	0.1	0		0.1	DEVELOPMENT ON-GOING	
103052	25	0	25	0	0.33	0		0.33	NOT STARTED	
113334	1	0	1	0	0.21	0		0.21	NOT STARTED	
113873	1	0	1	0	0.06	0		0.06	NOT STARTED	
114038	2	0	2	0	0.08	0		0.08	NOT STARTED	
114124	1	0	1	0	0.05	0		0.05	NOT STARTED	
114389	3	0	3	0	0.1	0		0.1	NOT STARTED	
114539	1	0	1	0	0.01	0		0.01	NOT STARTED	
114652	3	0	3	0	0.04	0		0.04	NOT STARTED	
114745	7	0	7	0	0.12	0		0.12	NOT STARTED	
115143	54	0	54	0	2.14	0		2.14	NOT STARTED	
115154	1	0	1	0	0.11	0		0.11	NOT STARTED	
115237	7	0	7	0	1.9	0		1.9	NOT STARTED	
221549	2	0	2	0	0.05	0		0.05	NOT STARTED	
221550	1	0	1	0	0.01	0		0.01	NOT STARTED	
221597	1	0	1	0	0.03	0		0.03	NOT STARTED	
221599	1	0	1	0	0.01	0		0.01	NOT STARTED	
221632	8	0	8	0	0.1	0		0.1	NOT STARTED	
			271	21			0.66	10.41		

DOAGH HOUSING MONITOR 2021										
SITE ID	POTENTIAL UNITS	UNITS COMPLETE	REMAINING POTENTIAL	UNITS BUILT IN 20/21	SITE AREA	AREA DEVELOPED	AREA DEVELOPED IN 20/21	AREA REMAINING	STATUS	COMPLETION DATE
221359	2	2	0	2	0.09	0.09	0.09	0	COMPLETE	01/04/2021
221603	1	1	0	1	0.1	0.1	0.1	0	COMPLETE	01/04/2021
212572	119	0	119	0	4.72	0	0	4.72	DEVELOPMENT ON-GOING	
212574	45	1	44	0	1.97	0.05	0	1.92	DEVELOPMENT ON-GOING	
218568	17	16	1	0	0.803	0.75	0	0.053	DEVELOPMENT ON-GOING	
211402	1	0	1	0	0.1	0	0	0.1	NOT STARTED	
212576	88	0	88	0	3.49	0	0	3.49	NOT STARTED	
218566	2	0	2	0	0.036	0	0	0.036	NOT STARTED	
221512	1	0	1	0	0.07	0	0	0.07	NOT STARTED	
221520	1	0	1	0	0.1	0	0	0.1	NOT STARTED	
221530	5	0	5	0	0.05	0	0	0.05	NOT STARTED	
221546	2	0	2	0	0.01	0	0	0.01	NOT STARTED	
221587	1	0	1	0	0.03	0	0	0.03	NOT STARTED	
			265	3			0.19	10.58		

DUNADRY HOUSING MONITOR 2021										
SITE ID	POTENTIAL UNITS	UNITS COMPLETE	REMAINING POTENTIAL	UNITS BUILT IN 20/21	SITE AREA	AREA DEVELOPED	AREA DEVELOPED IN 20/21	AREA REMAINING	STATUS	COMPLETION DATE
114483	1	0	1	0	0.1	0	0	0.1	DEVELOPMENT ON-GOING	
113804	13	0	13	0	0.7	0	0	0.7	DEVELOPMENT ON-GOING	
114414	1	0	1	0	0.05	0	0	0.05	NOT STARTED	
114837	5	0	5	0	0.38	0	0	0.38	NOT STARTED	

114838	1	0	1	0	0.14	0	0	0.14	NOT STARTED	
114883	45	0	45	0	3.6	0	0	3.6	NOT STARTED	
114919	2	0	2	0	0.26	0	0	0.26	NOT STARTED	
115075	4	0	4	0	0.1	0	0	0.1	NOT STARTED	
			72	0			0	5.33		

GROGGAN HOUSING MONITOR 2021										
SITE ID	POTENTIAL UNITS	UNITS COMPLETE	REMAINING POTENTIAL	UNITS BUILT IN 20/21	SITE AREA	AREA DEVELOPED	AREA DEVELOPED IN 20/21	AREA REMAINING	STATUS	COMPLETION DATE
114752	15	0	15	0	0.5	0	0	0.5	NOT STARTED	
114796	1	0	1	0	0.04	0	0	0.04	NOT STARTED	
115268	1	0	1	0	0.05	0	0	0.05	NOT STARTED	
			17	0			0	0.59		

HILLHEAD HOUSING MONITOR 2021										
SITE ID	POTENTIAL UNITS	UNITS COMPLETE	REMAINING POTENTIAL	UNITS BUILT IN 20/21	SITE AREA	AREA DEVELOPED	AREA DEVELOPED IN 20/21	AREA REMAINING	STATUS	COMPLETION DATE
220724	1	0	1	0	0.1	0	0	0.1	DEVELOPMENT ON-GOING	
220725	3	0	3	0	0.03	0	0	0.03	DEVELOPMENT ON-GOING	
221142	1	0	1	0	0.08	0	0	0.08	DEVELOPMENT ON-GOING	
213268	4	0	4	0	0.85	0	0	0.85	NOT STARTED	
219457	1	0	1	0	0.23	0	0	0.23	NOT STARTED	
221616	1	0	1	0	0.1	0	0	0.1	NOT STARTED	
			11	0			0	1.39		

KILLEAD HOUSING MONITOR 2021										
SITE ID	POTENTIAL UNITS	UNITS COMPLETE	REMAINING POTENTIAL	UNITS BUILT IN 20/21	SITE AREA	AREA DEVELOPED	AREA DEVELOPED IN 20/21	AREA REMAINING	STATUS	COMPLETION DATE
114363	1	0	1	0	0.1	0	0	0.1	NOT STARTED	
114653	7	0	7	0	0.2	0	0	0.2	NOT STARTED	
115108	4	0	4	0	0.11	0	0	0.11	NOT STARTED	
115239	1	0	1	0	0.16	0	0	0.16	NOT STARTED	
221630	1	0	1	0	0.1	0	0	0.1	NOT STARTED	
			14	0			0	0.67		

KINGSMOSS HOUSING MONITOR 2021										
SITE ID	POTENTIAL UNITS	UNITS COMPLETE	REMAINING POTENTIAL	UNITS BUILT IN 20/21	SITE AREA	AREA DEVELOPED	AREA DEVELOPED IN 20/21	AREA REMAINING	STATUS	COMPLETION DATE
221513	1	0	1	0	0.08	0	0	0.08	NOT STARTED	
221579	6	0	6	0	0.36	0	0	0.36	NOT STARTED	
			7	0			0	0.44		

LOWTOWN HOUSING MONITOR 2021										
SITE ID	POTENTIAL UNITS	UNITS COMPLETE	REMAINING POTENTIAL	UNITS BUILT IN 20/21	SITE AREA	AREA DEVELOPED	AREA DEVELOPED IN 20/21	AREA REMAINING	STATUS	COMPLETION DATE
221572	2	1	1	1	0.2	0	0.1	0.1	DEVELOPMENT ON-GOING	
			1	1			0.1	0.1		

MILLBANK HOUSING MONITOR 2021										
SITE ID	POTENTIAL UNITS	UNITS COMPLETE	REMAINING POTENTIAL	UNITS BUILT IN 20/21	SITE AREA	AREA DEVELOPED	AREA DEVELOPED IN 20/21	AREA REMAINING	STATUS	COMPLETION DATE
218589	4	3	1	0	0.547	0.41	0	0.137	DEVELOPMENT ON-GOING	
219783	2	0	2	0	0.14	0	0	0.14	DEVELOPMENT ON-GOING	
220756	3	2	1	0	0.33	0.22	0	0.11	DEVELOPMENT ON-GOING	
212327	3	0	3	0	0.59	0	0	0.59	NOT STARTED	
218587	1	0	1	0	0.071	0	0	0.071	NOT STARTED	
219784	3	0	3	0	0.31	0	0	0.31	NOT STARTED	
221148	1	0	1	0	0.1	0	0	0.1	NOT STARTED	
221503	3	0	3	0	0.3	0	0	0.3	NOT STARTED	
221504	5	0	5	0	0.37	0	0	0.37	NOT STARTED	
			20	0			0	2.13		

MILLTOWN HOUSING MONITOR 2021										
SITE ID	POTENTIAL UNITS	UNITS COMPLETE	REMAINING POTENTIAL	UNITS BUILT IN 20/21	SITE AREA	AREA DEVELOPED	AREA DEVELOPED IN 20/21	AREA REMAINING	STATUS	COMPLETION DATE
114009	7	0	7	0	0.39	0	0	0.39	DEVELOPMENT ON-GOING	
114856	4	0	4	0	0.3	0	0	0.3	DEVELOPMENT ON-GOING	
221590	1	0	1	0	0.02	0	0	0.02	DEVELOPMENT ON-GOING	
114355	11	0	11	0	0.5	0	0	0.5	NOT STARTED	
115012	11	0	11	0	0.8	0	0	0.8	NOT STARTED	
			34	0			0	2.01		

MONEYGLASS HOUSING MONITOR 2021										
SITE ID	POTENTIAL UNITS	UNITS COMPLETE	REMAINING POTENTIAL	UNITS BUILT IN 20/21	SITE AREA	AREA DEVELOPED	AREA DEVELOPED IN 20/21	AREA REMAINING	STATUS	COMPLETION DATE
114678	13	0	13	0	0.5	0	0	0.5	DEVELOPMENT ON-GOING	
			13	0			0	0.5		

NEWTOWNABBEY HOUSING MONITOR 2021										
SITE ID	POTENTIAL UNITS	UNITS COMPLETE	REMAINING POTENTIAL	UNITS BUILT IN 20/21	SITE AREA	AREA DEVELOPED	AREA DEVELOPED IN 20/21	AREA REMAINING	STATUS	COMPLETION DATE
212132	9	9	0	2	0.39	0.39	0.09	0	COMPLETE	01/04/2021
218591	3	3	0	1	0.17	0.17	0.06	0	COMPLETE	01/04/2021
221509	2	2	0	1	0.04	0.04	0.02	0	COMPLETE	01/04/2021
221531	1	1	0	1	0.08	0.08	0.08	0	COMPLETE	01/04/2021
221539	48	48	0	48	1.04	1.04	1.04	0	COMPLETE	01/04/2021
221571	24	24	0	24	0.8	0.8	0.8	0	COMPLETE	01/04/2021
221585	1	1	0	1	0.1	0.1	0.1	0	COMPLETE	01/04/2021
200813	45	30	15	20	1.76	1.17	0.78	0.59	DEVELOPMENT ON-GOING	
200817	68	40	28	5	2.1	1.23	0.15	0.87	DEVELOPMENT ON-GOING	
211466	331	0	331	0	12.71	0		12.71	DEVELOPMENT ON-GOING	
211467	1562	1345	217	15	67.9	58.46	0.64	9.44	DEVELOPMENT ON-GOING	
212589	40	5	35	3	1.92	0.24	0.14	1.68	DEVELOPMENT ON-GOING	
212706	2	0	2	0	0.1	0		0.1	DEVELOPMENT ON-GOING	
212796	12	3	9	0	0.45	0.1		0.35	DEVELOPMENT ON-GOING	
213294	26	16	10	2	1.16	0.71	0.08	0.45	DEVELOPMENT ON-GOING	
217852	68	59	9	0	3.71	3.21		0.5	DEVELOPMENT ON-GOING	
218122	5	4	1	0	0.25	0.2		0.05	DEVELOPMENT ON-GOING	

218132	132	126	6	0	4.8	4.58		0.22	DEVELOPMENT ON-GOING	
218133	219	58	161	7	7.81	2.06	0.24	5.75	DEVELOPMENT ON-GOING	
218402	2	1	1	0	0.18	0.1		0.08	DEVELOPMENT ON-GOING	
218435	58	49	9	2	2.419	2.04	0.16	0.38	DEVELOPMENT ON-GOING	
218613	99	56	43	38	8.25	4.66	3.16	3.59	DEVELOPMENT ON-GOING	
218633	12	0	12	0	0.179	0		0.179	DEVELOPMENT ON-GOING	
218635	53	4	49	4	2.807	0.21	0.21	2.597	DEVELOPMENT ON-GOING	
219043	6	0	6	0	0.095	0		0.095	DEVELOPMENT ON-GOING	
219060	1	0	1	0	0.066	0		0.066	DEVELOPMENT ON-GOING	
219502	17	0	17	0	0.3	0		0.3	DEVELOPMENT ON-GOING	
219560	57	55	2	0	1.77	1.7	0	0.07	DEVELOPMENT ON-GOING	
219575	2	1	1	0	0.07	0.03		0.04	DEVELOPMENT ON-GOING	
219579	29	28	1	0	0.59	0.57		0.02	DEVELOPMENT ON-GOING	
219793	1	0	1	0	0.1	0		0.1	DEVELOPMENT ON-GOING	
219825	2	0	2	0	0.13	0		0.13	DEVELOPMENT ON-GOING	
219848	30	28	2	12	1.01	0.94	0.4	0.07	DEVELOPMENT ON-GOING	
220356	5	0	5	0	0.15	0		0.15	DEVELOPMENT ON-GOING	
220364	20	9	11	0	0.53	0.21		0.32	DEVELOPMENT ON-GOING	
220377	1	0	1	0	0.09	0		0.09	DEVELOPMENT ON-GOING	
220426	1	0	1	0	0.01	0		0.01	DEVELOPMENT ON-GOING	
220655	13	0	13	0	0.43	0		0.43	DEVELOPMENT ON-GOING	
220735	24	7	17	7	0.83	0.24	0.24	0.59	DEVELOPMENT ON-GOING	
220745	1	0	1	0	0.04	0		0.04	DEVELOPMENT ON-GOING	
220746	1	0	1	0	0.16	0		0.16	DEVELOPMENT ON-GOING	
220977	209	51	158	3	8.22	2	0.12	6.22	DEVELOPMENT ON-GOING	
220988	33	29	4	0	1.09	0.95		0.14	DEVELOPMENT ON-GOING	
220998	60	24	36	1	3.01	1.2	0.05	1.81	DEVELOPMENT ON-GOING	
221029	3	0	3	0	0.26	0		0.26	DEVELOPMENT ON-GOING	
221138	5	0	5	0	0.15	0		0.15	DEVELOPMENT ON-GOING	
221150	14	12	2	0	0.63	0.54	0	0.09	DEVELOPMENT ON-GOING	
221151	5	0	5	0	0.05	0		0.05	DEVELOPMENT ON-GOING	
221425	2	1	1	0	0.06	0.03		0.03	DEVELOPMENT ON-GOING	
221444	1	0	1	0	0.11	0		0.11	DEVELOPMENT ON-GOING	
221452	1	0	1	0	0.1	0		0.1	DEVELOPMENT ON-GOING	
221473	31	29	2	0	1.3	1.21		0.09	DEVELOPMENT ON-GOING	
221480	1	0	1	0	0.5	0		0.5	DEVELOPMENT ON-GOING	
221541	46	18	28	18	2.56	1	1	1.56	DEVELOPMENT ON-GOING	
221543	25	17	8	10	3.84	2.6	1.5	1.24	DEVELOPMENT ON-GOING	
221544	24	3	21	1	0.93	0.11	0.4	0.82	DEVELOPMENT ON-GOING	
221547	1	0	1	0	0.05	0		0.05	DEVELOPMENT ON-GOING	
221548	2	1	1	0	0.14	0.07		0.07	DEVELOPMENT ON-GOING	
221551	1	0	1	0	0.01	0		0.01	DEVELOPMENT ON-GOING	
221565	20	0	20	0	0.46	0		0.46	DEVELOPMENT ON-GOING	
221573	17	2	15	2	0.5	0.05	0.05	0.45	DEVELOPMENT ON-GOING	
221575	14	0	14	0	0.6	0		0.6	DEVELOPMENT ON-GOING	
221581	1	0	1	0	0.3	0		0.3	DEVELOPMENT ON-GOING	
221596	1	0	1	0	0.05	0		0.05	DEVELOPMENT ON-GOING	
221608	1	0	1	0	0.1	0		0.1	DEVELOPMENT ON-GOING	
221618	20	0	20	0	0.6	0		0.6	DEVELOPMENT ON-GOING	
221621	49	0	49	0	1.98	0		1.98	DEVELOPMENT ON-GOING	

200669	2	0	2	0	0.06	0		0.06	NOT STARTED	
200694	2	0	2	0	0.1	0		0.1	NOT STARTED	
200772	9	0	9	0	0.36	0		0.36	NOT STARTED	
200775	3	0	3	0	0.144	0		0.144	NOT STARTED	
211448	4	0	4	0	0.39	0		0.39	NOT STARTED	
211736	76	0	76	0	3.05	0		3.05	NOT STARTED	
211918	1	0	1	0	0.18	0		0.18	NOT STARTED	
211936	1	0	1	0	0.05	0		0.05	NOT STARTED	
212131	1	0	1	0	0.06	0		0.06	NOT STARTED	
212198	29	0	29	0	1.09	0		1.09	NOT STARTED	
212279	3	0	3	0	0.14	0		0.14	NOT STARTED	
212482	1	0	1	0	0.066	0		0.066	NOT STARTED	
212489	8	0	8	0	0.23	0		0.23	NOT STARTED	
212497	1	0	1	0	0.25	0		0.25	NOT STARTED	
212504	19	0	19	0	0.6	0		0.6	NOT STARTED	
212594	10	0	10	0	0.26	0		0.26	NOT STARTED	
212798	7	0	7	0	1.5	0		1.5	NOT STARTED	
212843	1	0	1	0	0.1	0		0.1	NOT STARTED	
212916	13	0	13	0	0.62	0		0.62	NOT STARTED	
217103	1	0	1	0	0.05	0		0.05	NOT STARTED	
217270	92	0	92	0	3.47	0		3.47	NOT STARTED	
217272	1	0	1	0	0.2	0		0.2	NOT STARTED	
217273	1	0	1	0	0.016	0		0.016	NOT STARTED	
217867	2	0	2	0	0.24	0		0.24	NOT STARTED	
218074	3	0	3	0	0.1	0		0.1	NOT STARTED	
218119	4	0	4	0	0.1	0		0.1	NOT STARTED	
218120	7	0	7	0	0.11	0		0.11	NOT STARTED	
218121	4	0	4	0	0.13	0		0.13	NOT STARTED	
218123	10	0	10	0	0.28	0		0.28	NOT STARTED	
218124	3	0	3	0	0.12	0		0.12	NOT STARTED	
218125	10	0	10	0	0.37	0		0.37	NOT STARTED	
218126	8	0	8	0	0.39	0		0.39	NOT STARTED	
218127	17	0	17	0	0.43	0		0.43	NOT STARTED	
218128	13	0	13	0	0.56	0		0.56	NOT STARTED	
218129	14	0	14	0	0.6	0		0.6	NOT STARTED	
218130	42	0	42	0	1.75	0		1.75	NOT STARTED	
218131	71	0	71	0	2.96	0		2.96	NOT STARTED	
218420	4	0	4	0	0.416	0		0.416	NOT STARTED	
218422	1	0	1	0	0.1	0		0.1	NOT STARTED	
218430	3	0	3	0	0.068	0		0.068	NOT STARTED	
218433	2	0	2	0	0.044	0		0.044	NOT STARTED	
218508	1	0	1	0	0.15	0		0.15	NOT STARTED	
218510	26	0	26	0	0.917	0		0.917	NOT STARTED	
218622	5	0	5	0	0.09	0		0.09	NOT STARTED	
218630	15	0	15	0	0.25	0		0.25	NOT STARTED	
219268	1	0	1	0	0.08	0		0.08	NOT STARTED	
219485	20	0	20	0	0.34	0		0.34	NOT STARTED	
219498	1	0	1	0	0.03	0		0.03	NOT STARTED	
219542	4	0	4	0	0.22	0		0.22	NOT STARTED	
219549	30	0	30	0	0.06	0		0.06	NOT STARTED	

219597	1	0	1	0	0.01	0		0.01	NOT STARTED	
219599	1	0	1	0	0.01	0		0.01	NOT STARTED	
219791	3	0	3	0	0.05	0		0.05	NOT STARTED	
219794	37	0	37	0	0.11	0		0.11	NOT STARTED	
219795	10	0	10	0	0.11	0		0.11	NOT STARTED	
219798	2	0	2	0	0.2	0		0.2	NOT STARTED	
219808	1	0	1	0	0.06	0		0.06	NOT STARTED	
219812	1	0	1	0	0.01	0		0.01	NOT STARTED	
219814	1	0	1	0	0.03	0		0.03	NOT STARTED	
219815	3	0	3	0	0.05	0		0.05	NOT STARTED	
219822	5	0	5	0	0.06	0		0.06	NOT STARTED	
219823	12	0	12	0	0.18	0		0.18	NOT STARTED	
219824	7	0	7	0	0.22	0		0.22	NOT STARTED	
219830	1	0	1	0	0.06	0		0.06	NOT STARTED	
219831	1	0	1	0	0.05	0		0.05	NOT STARTED	
219839	6	0	6	0	0.17	0		0.17	NOT STARTED	
219850	14	0	14	0	0.19	0		0.19	NOT STARTED	
219852	3	0	3	0	0.01	0		0.01	NOT STARTED	
220351	3	0	3	0	0.04	0		0.04	NOT STARTED	
220357	25	0	25	0	0.65	0		0.65	NOT STARTED	
220361	7	0	7	0	0.13	0		0.13	NOT STARTED	
220363	9	0	9	0	0.01	0		0.01	NOT STARTED	
220375	5	0	5	0	0.11	0		0.11	NOT STARTED	
220376	6	0	6	0	0.19	0		0.19	NOT STARTED	
220378	1	0	1	0	0.12	0		0.12	NOT STARTED	
220379	10	0	10	0	0.21	0		0.21	NOT STARTED	
220380	1	0	1	0	0.05	0		0.05	NOT STARTED	
220383	1	0	1	0	0.09	0		0.09	NOT STARTED	
220423	1	0	1	0	0.13	0		0.13	NOT STARTED	
220424	7	0	7	0	0.08	0		0.08	NOT STARTED	
220427	1	0	1	0	0.1	0		0.1	NOT STARTED	
220506	1	0	1	0	0.24	0		0.24	NOT STARTED	
220633	38	0	38	0	1.44	0		1.44	NOT STARTED	
220656	2	0	2	0	0.13	0		0.13	NOT STARTED	
220657	4	0	4	0	0.05	0		0.05	NOT STARTED	
220663	1	0	1	0	0.07	0		0.07	NOT STARTED	
220736	16	0	16	0	0.3	0		0.3	NOT STARTED	
220737	5	0	5	0	0.1	0		0.1	NOT STARTED	
220738	11	0	11	0	0.16	0		0.16	NOT STARTED	
220739	4	0	4	0	0.15	0		0.15	NOT STARTED	
220741	2	0	2	0	0.17	0		0.17	NOT STARTED	
220743	7	0	7	0	0.54	0		0.54	NOT STARTED	
220750	2	0	2	0	0.05	0		0.05	NOT STARTED	
220751	1	0	1	0	0.01	0		0.01	NOT STARTED	
220909	3	0	3	0	0.12	0		0.12	NOT STARTED	
221028	8	0	8	0	0.33	0		0.33	NOT STARTED	
221047	10	0	10	0	0.38	0		0.38	NOT STARTED	
221068	8	0	8	0	0.16	0		0.16	NOT STARTED	
221146	1	0	1	0	0.12	0		0.12	NOT STARTED	
221149	4	0	4	0	0.26	0		0.26	NOT STARTED	

221158	1	0	1	0	0.1	0		0.1	NOT STARTED	
221159	1	0	1	0	0.03	0		0.03	NOT STARTED	
221230	1	0	1	0	0.26	0		0.26	NOT STARTED	
221231	1	0	1	0	0.3	0		0.3	NOT STARTED	
221349	1	0	1	0	0.03	0		0.03	NOT STARTED	
221350	38	0	38	0	0.84	0		0.84	NOT STARTED	
221352	2	0	2	0	0.07	0		0.07	NOT STARTED	
221356	1	0	1	0	0.12	0		0.12	NOT STARTED	
221362	1	0	1	0	0.08	0		0.08	NOT STARTED	
221365	15	0	15	0	0.66	0		0.66	NOT STARTED	
221367	1	0	1	0	0.04	0		0.04	NOT STARTED	
221420	5	0	5	0	0.06	0		0.06	NOT STARTED	
221423	3	0	3	0	0.13	0		0.13	NOT STARTED	
221428	1	0	1	0	0.05	0		0.05	NOT STARTED	
221429	44	0	44	0	1.78	0		1.78	NOT STARTED	
221430	3	0	3	0	0.34	0		0.34	NOT STARTED	
221431	1	0	1	0	0.25	0		0.25	NOT STARTED	
221433	1	0	1	0	0.01	0		0.01	NOT STARTED	
221457	50	0	50	0	2.5	0		2.5	NOT STARTED	
221458	162	0	162	0	11.62	0		11.62	NOT STARTED	
221459	35	0	35	0	1.9	0		1.9	NOT STARTED	
221460	47	0	47	0	4.65	0		4.65	NOT STARTED	
221461	49	0	49	0	4.9	0		4.9	NOT STARTED	
221462	178	0	178	0	7.1	0		7.1	NOT STARTED	
221464	30	0	30	0	1.2	0		1.2	NOT STARTED	
221483	1	0	1	0	0.1	0		0.1	NOT STARTED	
221510	1	0	1	0	0.01	0		0.01	NOT STARTED	
221514	1	0	1	0	0.2	0		0.2	NOT STARTED	
221516	1	0	1	0	0.02	0		0.02	NOT STARTED	
221521	3	0	3	0	0.06	0		0.06	NOT STARTED	
221532	2	0	2	0	0.04	0		0.04	NOT STARTED	
221536	4	0	4	0	0.02	0		0.02	NOT STARTED	
221545	1	0	1	0	0.03	0		0.03	NOT STARTED	
221557	11	0	11	0	0.23	0		0.23	NOT STARTED	
221561	1	0	1	0	0.2	0		0.2	NOT STARTED	
221562	79	0	79	0	3.16	0		3.16	NOT STARTED	
221569	1	0	1	0	0.04	0		0.04	NOT STARTED	
221574	12	0	12	0	0.3	0		0.3	NOT STARTED	
221576	1	0	1	0	0.05	0		0.05	NOT STARTED	
221577	1	0	1	0	0.1	0		0.1	NOT STARTED	
221584	1	0	1	0	0.16	0		0.16	NOT STARTED	
221588	1	0	1	0	0.1	0		0.1	NOT STARTED	
221594	2	0	2	0	0.07	0		0.07	NOT STARTED	
221598	4	0	4	0	0.9	0		0.9	NOT STARTED	
221601	16	0	16	0	0.8	0		0.8	NOT STARTED	
221605	1	0	1	0	0.06	0		0.06	NOT STARTED	
221606	1	0	1	0	0.1	0		0.1	NOT STARTED	
221610	4	0	4	0	0.19	0		0.19	NOT STARTED	
221612	1	0	1	0	0.1	0		0.1	NOT STARTED	
221613	1	0	1	0	0.07	0		0.07	NOT STARTED	

221620	63	0	63	0	0.98	0		0.98	NOT STARTED	
221626	1	0	1	0	0.12	0		0.12	NOT STARTED	
221629	1	0	1	0	0.05	0		0.05	NOT STARTED	
221634	43	0	43	0	0.2	0		0.2	NOT STARTED	
			3274	228				11.51	139.69	

PARKGATE HOUSING MONITOR 2021										
SITE ID	POTENTIAL UNITS	UNITS COMPLETE	REMAINING POTENTIAL	UNITS BUILT IN 20/21	SITE AREA	AREA DEVELOPED	AREA DEVELOPED IN 20/21	AREA REMAINING	STATUS	COMPLETION DATE
115211	14	11	3	3	0.68	0.53	0.15	0.15	DEVELOPMENT ON-GOING	
221554	13	0	13	0	0.72	0	0	0.72	DEVELOPMENT ON-GOING	
114417	2	0	2	0	0.05	0	0	0.05	NOT STARTED	
221625	10	0	10	0	0.45	0	0	0.45	NOT STARTED	
			28	3			0.15	1.37		

RANDALSTOWN HOUSING MONITOR 2021										
SITE ID	POTENTIAL UNITS	UNITS COMPLETE	REMAINING POTENTIAL	UNITS BUILT 20/21	SITE AREA	AREA DEVELOPED	AREA DEVELOPED IN 20/21	AREA REMAINING	STATUS	COMPLETION DATE
114914	14	14	0	14	0.2	0.2	0.2	0	COMPLETE	01/04/2021
103022	60	24	36	4	2.14	0.85	0.14	1.29	DEVELOPMENT ON-GOING	
103023	6	1	5	0	0.55	0.09		0.46	DEVELOPMENT ON-GOING	
113954	1	0	1	0	0.07	0		0.07	DEVELOPMENT ON-GOING	
113963	24	8	16	0	1	0.3		0.7	DEVELOPMENT ON-GOING	
114477	22	7	15	7	1.26	0.4	0.4	0.86	DEVELOPMENT ON-GOING	
114505	7	0	7	0	0.1	0		0.1	DEVELOPMENT ON-GOING	
114628	2	0	2	0	0.2	0		0.2	DEVELOPMENT ON-GOING	
114765	12	0	12	0	0.1	0		0.1	DEVELOPMENT ON-GOING	
221566	1	0	1	0	0.07	0		0.07	DEVELOPMENT ON-GOING	
221607	3	0	3	0	0.18	0		0.18	DEVELOPMENT ON-GOING	
114922	5	0	5	0	0.22	0		0.22	DEVELOPMENT ON-GOING	
113326	1	0	1	0	0.09	0		0.09	NOT STARTED	
113328	1	0	1	0	0.09	0		0.09	NOT STARTED	
113330	1	0	1	0	0.07	0		0.07	NOT STARTED	
113503	3	0	3	0	0.1	0		0.1	NOT STARTED	
113712	8	0	8	0	0.3	0		0.3	NOT STARTED	
113748	35	0	35	0	1.4	0		1.4	NOT STARTED	
113849	1	0	1	0	0.08	0		0.08	NOT STARTED	
114049	21	0	21	0	0.4	0		0.4	NOT STARTED	
114105	3	0	3	0	0.4	0		0.4	NOT STARTED	
114336	1	0	1	0	0.1	0		0.1	NOT STARTED	
114344	1	0	1	0	0.03	0		0.03	NOT STARTED	
114348	9	0	9	0	0.05	0		0.05	NOT STARTED	
114439	1	0	1	0	0.07	0		0.07	NOT STARTED	
114744	1	0	1	0	0.1	0		0.1	NOT STARTED	
114921	8	0	8	0	0.3	0		0.3	NOT STARTED	
114942	1	0	1	0	0.06	0		0.06	NOT STARTED	
114956	50	0	50	0	2.33	0		2.33	NOT STARTED	
114965	2	0	2	0	0.15	0		0.15	NOT STARTED	
114992	1	0	1	0	0.01	0		0.01	NOT STARTED	
115020	3	0	3	0	0.1	0		0.1	NOT STARTED	

115053	3	0	3	0	0.13	0		0.13	NOT STARTED	
115077	56	0	56	0	6.6	0		6.6	NOT STARTED	
115078	2	0	2	0	0.06	0		0.06	NOT STARTED	
115109	7	0	7	0	0.22	0		0.22	NOT STARTED	
115122	1	0	1	0	0.14	0		0.14	NOT STARTED	
115156	1	0	1	0	0.04	0		0.04	NOT STARTED	
115241	1	0	1	0	0.063	0		0.063	NOT STARTED	
221450	1	0	1	0	0.06	0		0.06	NOT STARTED	
221526	137	0	137	0	5.23	0		5.23	NOT STARTED	
221527	8	0	8	0	0.3	0		0.3	NOT STARTED	
221533	35	0	35	0	1.56	0		1.56	NOT STARTED	
221619	1	0	1	0	0.02	0		0.02	NOT STARTED	
			508	25				0.74	24.9	

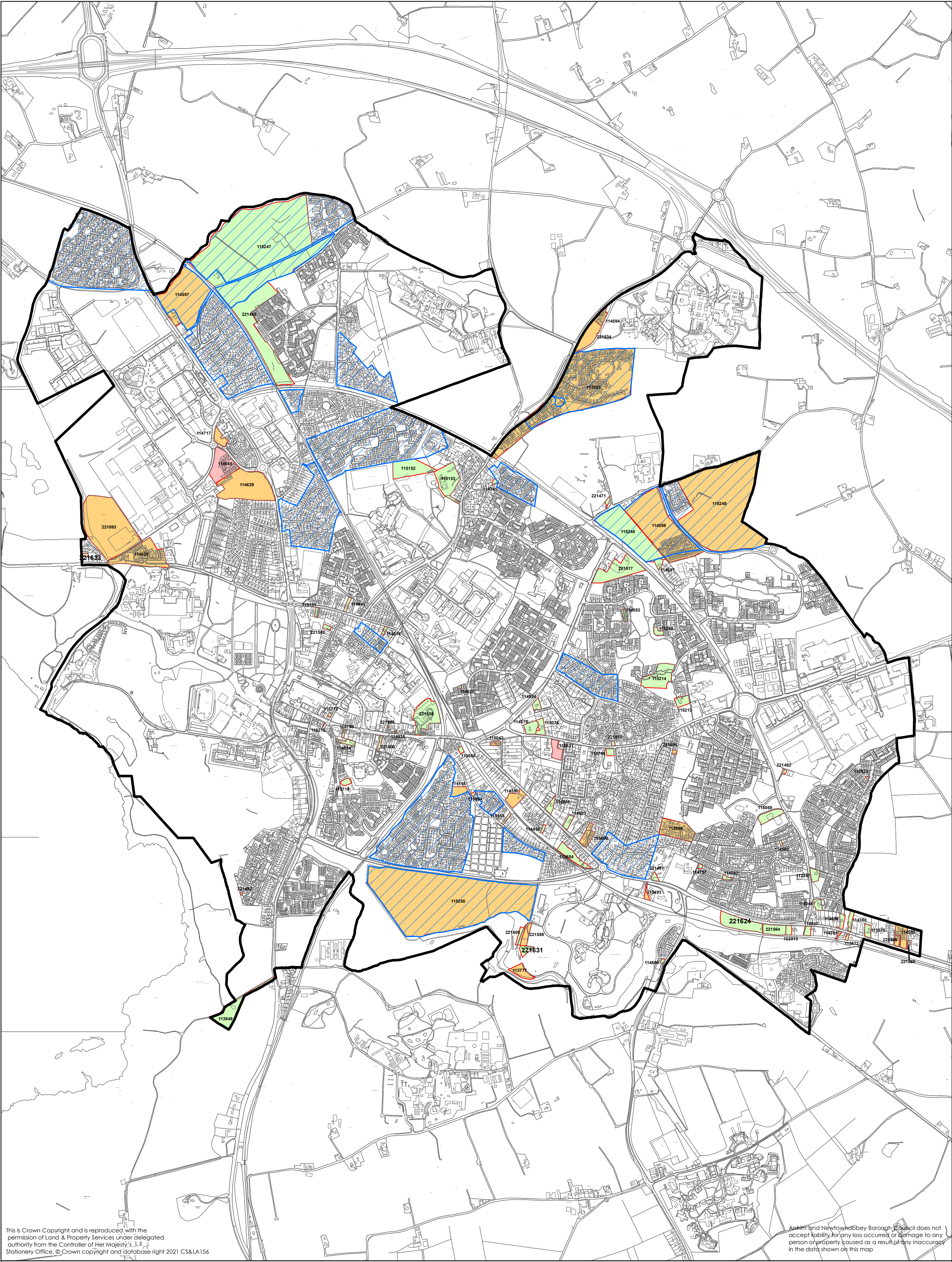
ROUGHFORT HOUSING MONITOR 2021										
SITE ID	POTENTIAL UNITS	UNITS COMPLETE	REMAINING POTENTIAL	UNITS BUILT IN 20/21	SITE AREA	AREA DEVELOPED	AREA DEVELOPED IN 20/21	AREA REMAINING	STATUS	COMPLETION DATE
219785	2	0	2	0	0.13	0	0	0.13	DEVELOPMENT ON-GOING	
211914	1	0	1	0	0.1	0	0	0.1	NOT STARTED	
213247	1	0	1	0	0.057	0	0	0.057	NOT STARTED	
217096	1	0	1	0	0.069	0	0	0.069	NOT STARTED	
			5	0			0	0.36		

STRAID HOUSING MONITOR 2021										
SITE ID	POTENTIAL UNITS	UNITS COMPLETE	REMAINING POTENTIAL	UNITS BUILT IN 20/21	SITE AREA	AREA DEVELOPED	AREA DEVELOPED IN 20/21	AREA REMAINING	STATUS	COMPLETION DATE
217097	1	0	1	0	0.05	0	0	0.05	NOT STARTED	
			1	0			0	0.05		

TEMPLEPATRICK HOUSING MONITOR 2021										
SITE ID	POTENTIAL	UNITS COMPLETE	REMAINING POTENTIAL	UNITS BUILT IN 20/21	SITE AREA	AREA DEVELOPED	AREA DEVELOPED IN 20/21	AREA REMAINING	STATUS	COMPLETION DATE
114522	1	0	1	0	0.16	0	0	0.16	DEVELOPMENT ON-GOING	
114688	2	1	1	0	0.4	0.2	0	0.2	DEVELOPMENT ON-GOING	
114714	105	61	44	15	4.7	2.73	0.68	1.97	DEVELOPMENT ON-GOING	
221496	1	0	1	0	0.1	0	0	0.1	DEVELOPMENT ON-GOING	
221511	1	0	1	0	0.1	0	0	0.1	DEVELOPMENT ON-GOING	
113468	1	0	1	0	0.07	0	0	0.07	NOT STARTED	
113674	39	0	39	0	1.9	0	0	1.9	NOT STARTED	
113782	2	0	2	0	0.17	0	0	0.17	NOT STARTED	
113958	29	0	29	0	1.04	0	0	1.04	NOT STARTED	
114746	1	0	1	0	0.1	0	0	0.1	NOT STARTED	
114795	5	0	5	0	0.2	0	0	0.2	NOT STARTED	
114833	3	0	3	0	0.28	0	0	0.28	NOT STARTED	
115011	1	0	1	0	0.12	0	0	0.12	NOT STARTED	
115130	6	0	6	0	0.17	0	0	0.17	NOT STARTED	
221518	3	0	3	0	0.1	0	0	0.1	NOT STARTED	
221611	1	0	1	0	0.12	0	0	0.12	NOT STARTED	
221628	1	0	1	0	0.01	0	0	0.01	NOT STARTED	
			140	15			0.68	6.81		

TILDARG HOUSING MONITOR 2021										
SITE ID	POTENTIAL UNITS	UNITS COMPLETE	REMAINING POTENTIAL	UNITS BUILT IN 20/21	SITE AREA	AREA DEVELOPED	AREA DEVELOPED IN 20/21	AREA REMAINING	STATUS	COMPLETION DATE
none			0	0			0	0		
			0	0			0	0		

Toome Housing Monitor 2021										
SITE ID	POTENTIAL UNITS	UNITS COMPLETE	REMAINING POTENTIAL	UNITS BUILT IN 20/21	SITE AREA	AREA DEVELOPED	AREA DEVELOPED IN 20/21	AREA REMAINING	STATUS	COMPLETION DATE
103063	29	0	29	0	0.83	0	0	0.83	DEVELOPMENT ON-GOING	
103066	27	26	1	3	1.27	1.22	0.14	0.05	DEVELOPMENT ON-GOING	
114166	39	0	39	0	1.08	0	0	1.08	DEVELOPMENT ON-GOING	
114373	19	0	19	0	0.82	0	0	0.82	DEVELOPMENT ON-GOING	
114421	75	45	30	8	2.9	1.74	0.3	1.16	DEVELOPMENT ON-GOING	
114538	7	0	7	0	0.15	0	0	0.15	DEVELOPMENT ON-GOING	
113194	13	0	13	0	0.45	0	0	0.45	NOT STARTED	
114267	19	0	19	0	0.72	0	0	0.72	NOT STARTED	
114372	10	0	10	0	0.65	0	0	0.65	NOT STARTED	
114478	1	0	1	0	0.18	0	0	0.18	NOT STARTED	
114500	3	0	3	0	0.15	0	0	0.15	NOT STARTED	
114576	20	0	20	0	1	0	0	1	NOT STARTED	
114579	2	0	2	0	0.73	0	0	0.73	NOT STARTED	
114600	23	0	23	0	0.79	0	0	0.79	NOT STARTED	
114932	75	0	75	0	3	0	0	3	NOT STARTED	
115147	1	0	1	0	0.08	0	0	0.08	NOT STARTED	
221595	1	0	1	0	0.02	0	0	0.02	NOT STARTED	
221602	23	0	23	0	0.74	0	0	0.74	NOT STARTED	
			316	11			0.44	12.6		



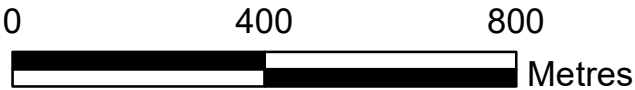
This is Crown Copyright and is reproduced with the permission of Land & Property Services under delegated authority from the Controller of Her Majesty's Stationery Office, © Crown copyright and database right 2021 CS&LA156

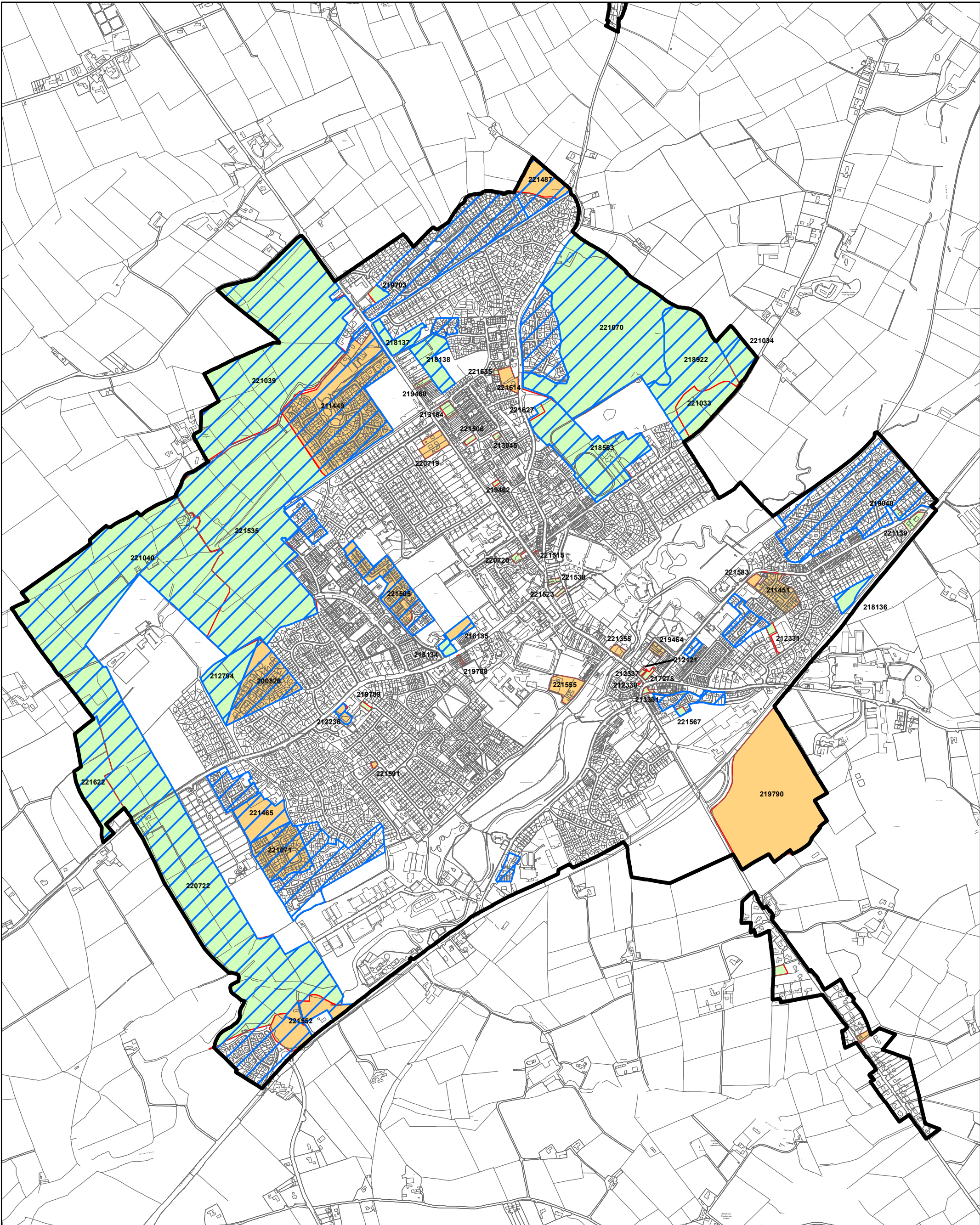
Antrim and Newtownabbey Borough Council does not accept liability for any loss occurred or damage to any person or property caused as a result of any inaccuracy in the data shown on this map

Antrim Housing Monitor 2021

- COMPLETE IN 20/21 SURVEY YEAR
- DEVELOPMENT ON-GOING
- NOT STARTED
- HOUSING ZONING/HOUSING LAND USE POLICY AREA

	REMAINING POTENTIAL	UNITS BUILT IN 20-21	AREA DEVELOPED IN 20-21	AREA REMAINING (HA)
Urban Footprint	728	51	2.54	30.9
Greenfield	1767	91	3.7	72.34
	2495	142	6.24	103.24





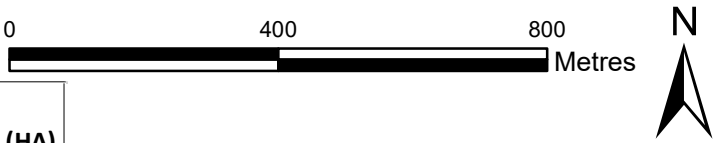
This is Crown Copyright and is reproduced with the permission of Land & Property Services under delegated authority from the Controller of Her Majesty's Stationery Office, © Crown copyright and database right 2021 CS&LA156

Antrim and Newtownabbey Borough Council does not accept liability for any loss occurred or damage to any person or property caused as a result of any inaccuracy in the data shown on this map

Ballyclare Housing Monitor 2021

- COMPLETE IN 20/21 SURVEY YEAR
- DEVELOPMENT ON-GOING
- NOT STARTED
- HOUSING ZONING/HOUSING LANDUSE POLICY AREA

	REMAINING POTENTIAL	UNITS BUILT IN 20-21	AREA DEVELOPED IN 20-21	AREA REMAINING (HA)
Urban Footprint	233	13	0.41	6.99
Greenfield	2863	19	0.92	134.96
	3096	32	1.33	141.95





Ballycor Housing Monitor 2021

- COMPLETE IN 20/21 SURVEY YEAR
- DEVELOPMENT ON-GOING
- NOT STARTED

0 70 140 Metres



REMAINING POTENTIAL	UNITS BUILT IN 20-21	AREA DEVELOPED in 20-21 (ha)	AREA REMAINING (ha)
4	1	0.13	0.5




This is Crown Copyright and is reproduced with the permission of Land & Property Services under delegated authority from the Controller of Her Majesty's Stationery Office, © Crown copyright and database right 2021 CS&LA156

Antrim and Newtownabbey Borough Council does not accept liability for any loss occurred or damage to any person or property caused as a result of any inaccuracy in the data shown on this map

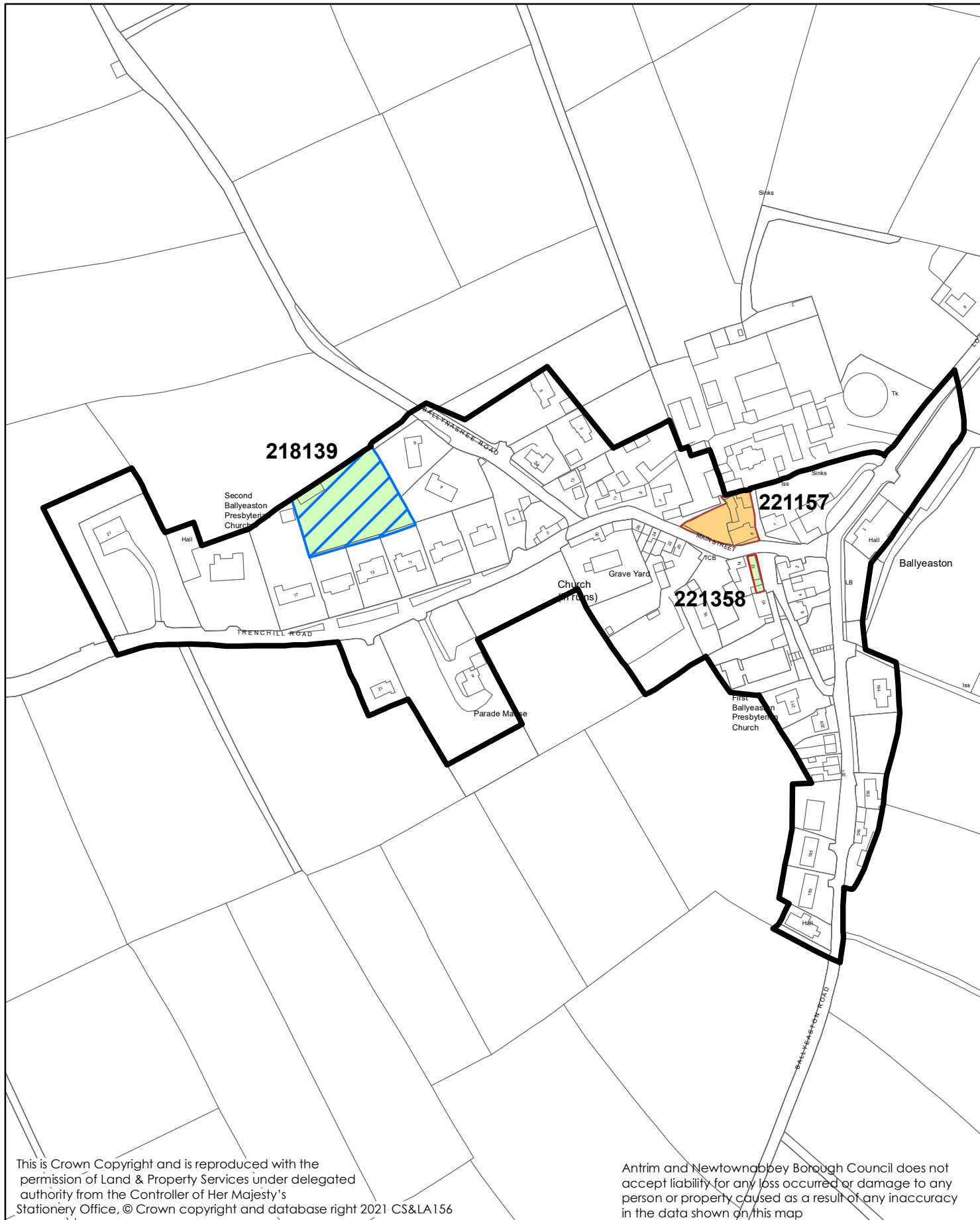
Ballycraig Housing Monitor 2021

- COMPLETE IN 20/21 SURVEY YEAR
- DEVELOPMENT ON-GOING
- NOT STARTED



REMAINING POTENTIAL	UNITS BUILT IN 20-21	AREA DEVELOPED in 20-21 (ha)	AREA REMAINING (ha)
1	0	0	0.1





Ballyeaston Housing Monitor 2021

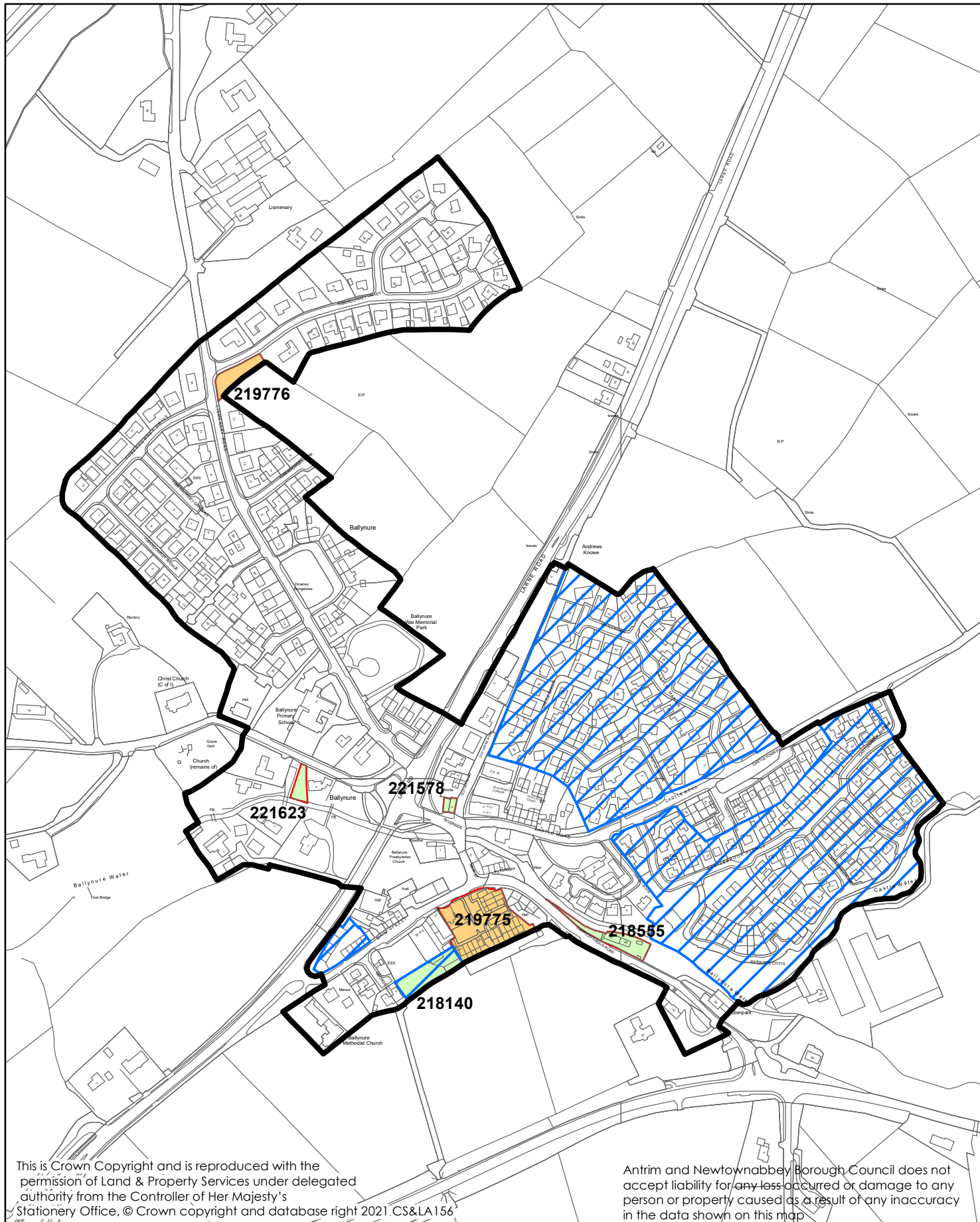
- COMPLETE IN 20/21 SURVEY YEAR
- DEVELOPMENT ON-GOING
- NOT STARTED
- HOUSING ZONING/HOUSING LAND USE POLICY AREA

0 75 150
Metres



REMAINING POTENTIAL	UNITS BUILT IN 20-21	AREA DEVELOPED in 20-21 (ha)	AREA REMAINING (ha)
8	0	0	0.34





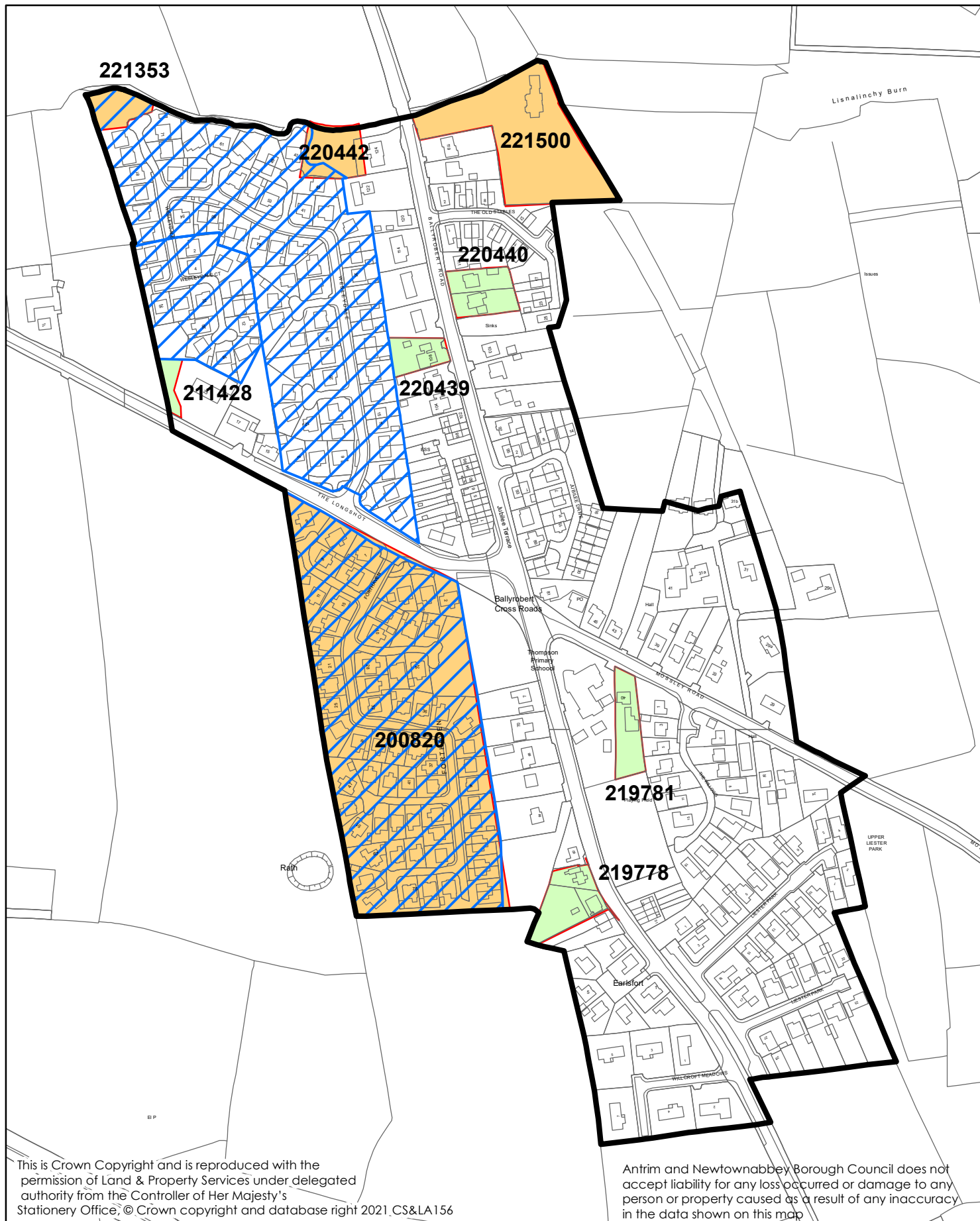
Ballynure Housing Monitor 2021

- COMPLETE IN 20/21 SURVEY YEAR
- DEVELOPMENT ON-GOING
- NOT STARTED
- HOUSING ZONING/HOUSING LAND USE POLICY AREA

0 100 200
Metres



REMAINING POTENTIAL	UNITS BUILT IN 20-21	AREA DEVELOPED in 20-21 (ha)	AREA REMAINING (ha)
10	0	0	0.37



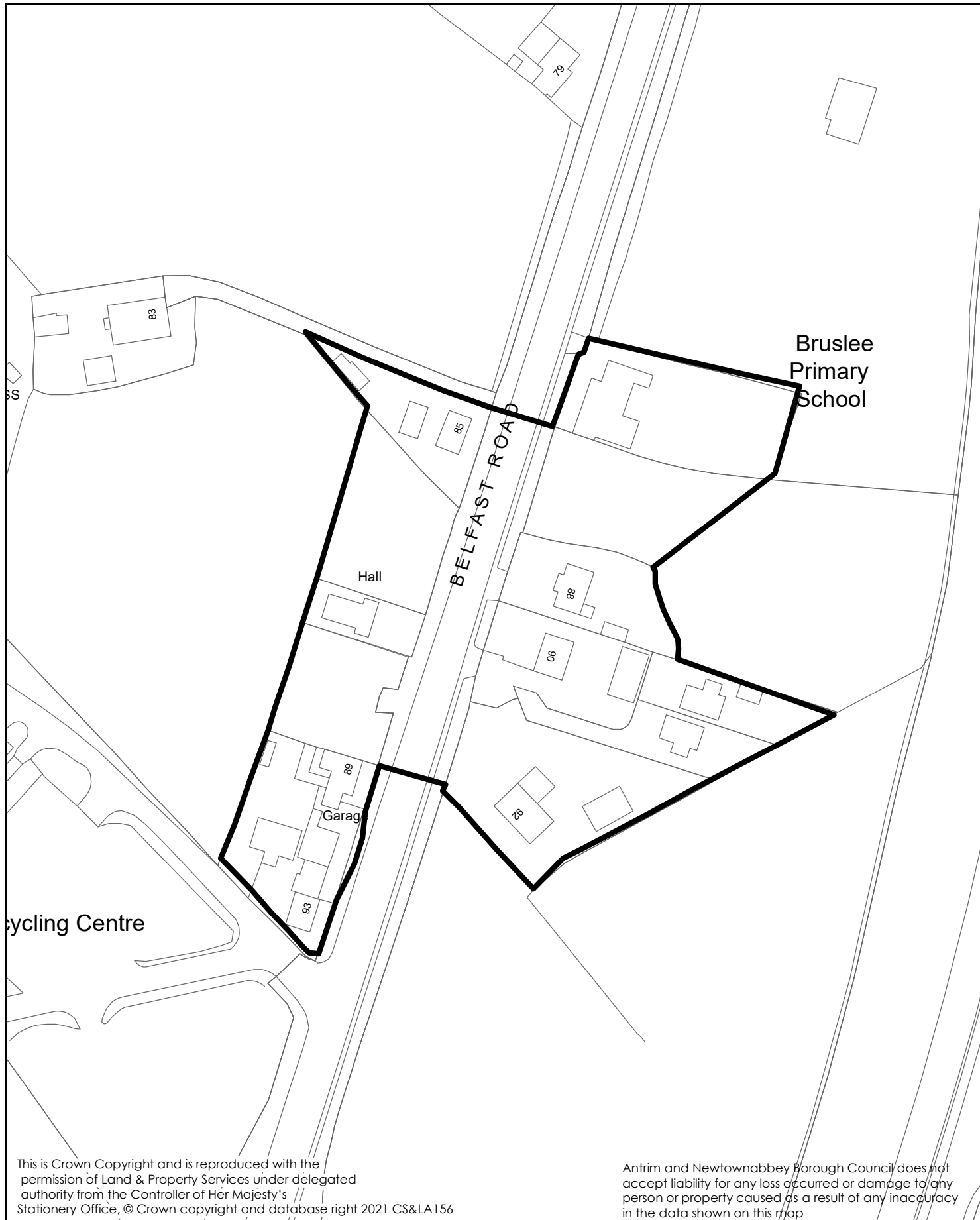
Ballyrobert Housing Monitor 2021

- COMPLETE IN 20/21 SURVEY YEAR
- DEVELOPMENT ON-GOING
- NOT STARTED
- HOUSING ZONING/HOUSING LAND USE POLICY AREA

REMAINING POTENTIAL	UNITS BUILT IN 20-21	AREA DEVELOPED in 20-21 (ha)	AREA REMAINING (ha)
37	7	0.34	1.57

0 100 200 Metres





Bruslee Housing Monitor 2021

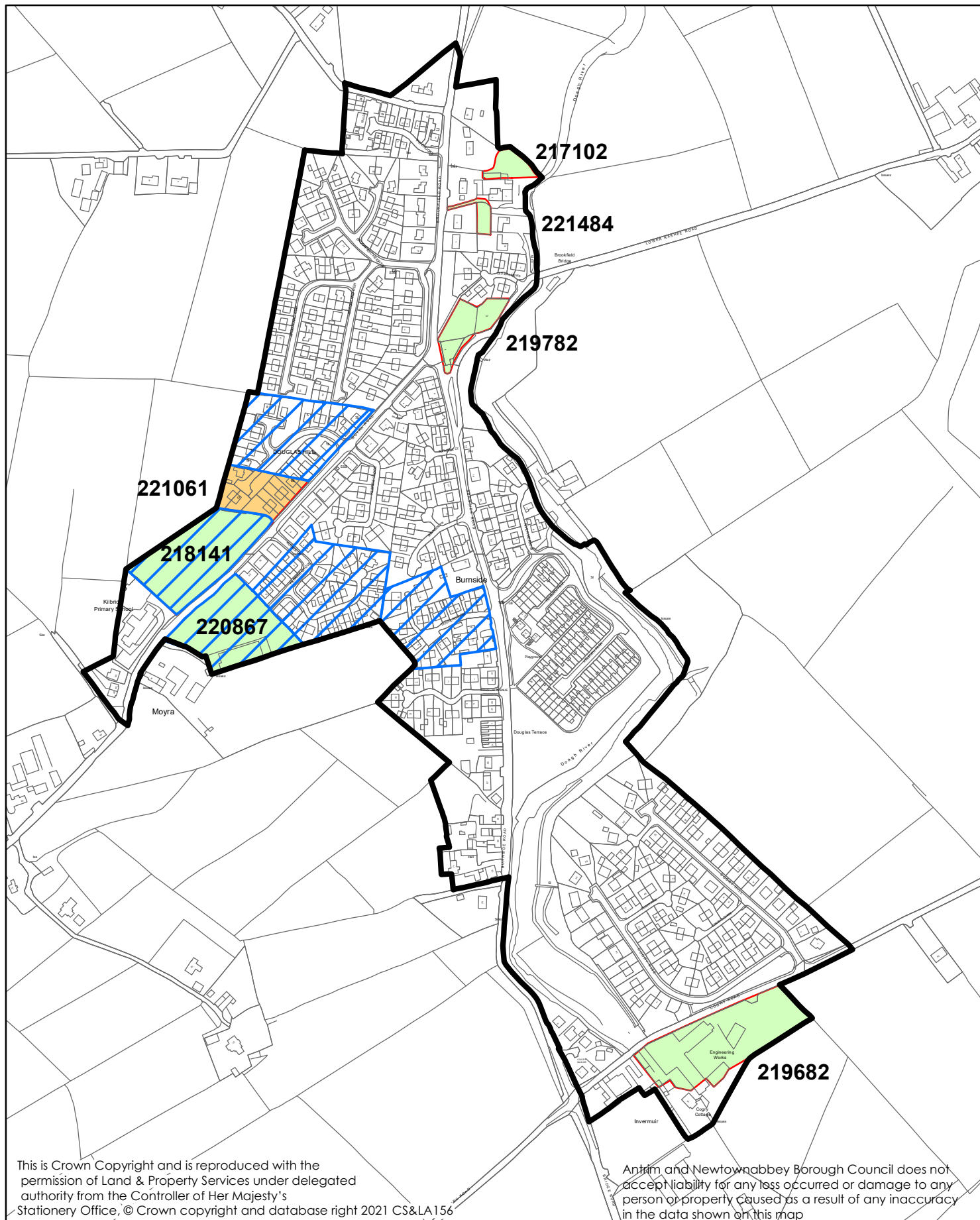
- COMPLETE IN 20/21 SURVEY YEAR
- DEVELOPMENT ON-GOING
- NOT STARTED

0 25 50
Metres



REMAINING POTENTIAL	UNITS BUILT IN 20-21	AREA DEVELOPED in 20-21 (ha)	AREA REMAINING (ha)
0	0	0	0





Burnside/ Cogry Kilbride Housing Monitor 2021

- COMPLETE IN 20/21 SURVEY YEAR
- DEVELOPMENT ON-GOING
- NOT STARTED
- HOUSING ZONING/HOUSING LAND USE POLICY AREA

REMAINING POTENTIAL	UNITS BUILT IN 20-21	AREA DEVELOPED in 20-21 (ha)	AREA REMAINING (ha)
109	0	0	3.27



Craigarogan Housing Monitor 2021

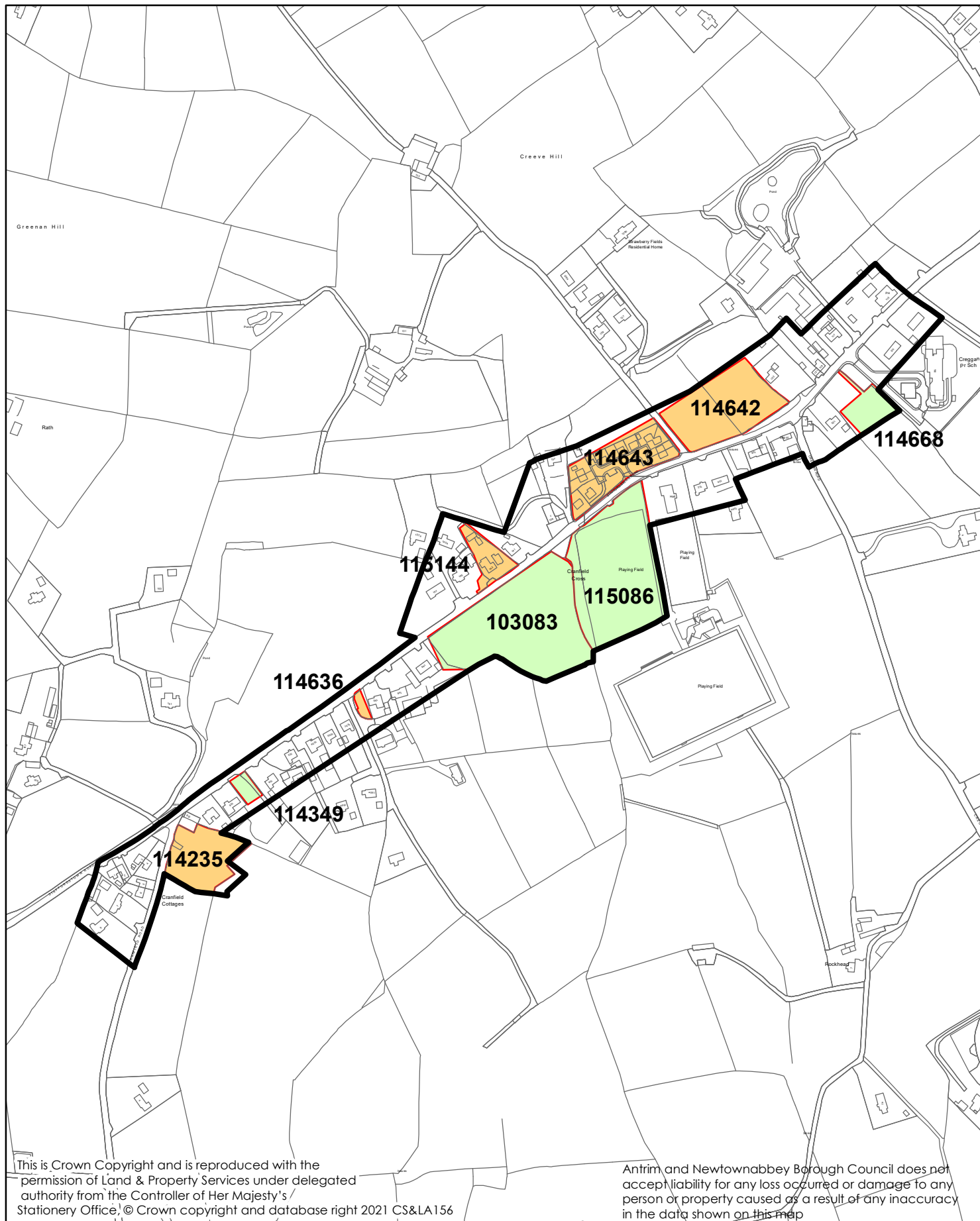
- COMPLETE IN 20/21 SURVEY YEAR
- DEVELOPMENT ON-GOING
- NOT STARTED

0 50 100
Metres



REMAINING POTENTIAL	UNITS BUILT IN 20-21	AREA DEVELOPED in 20-21 (ha)	AREA REMAINING (ha)
2	0	0	0.39





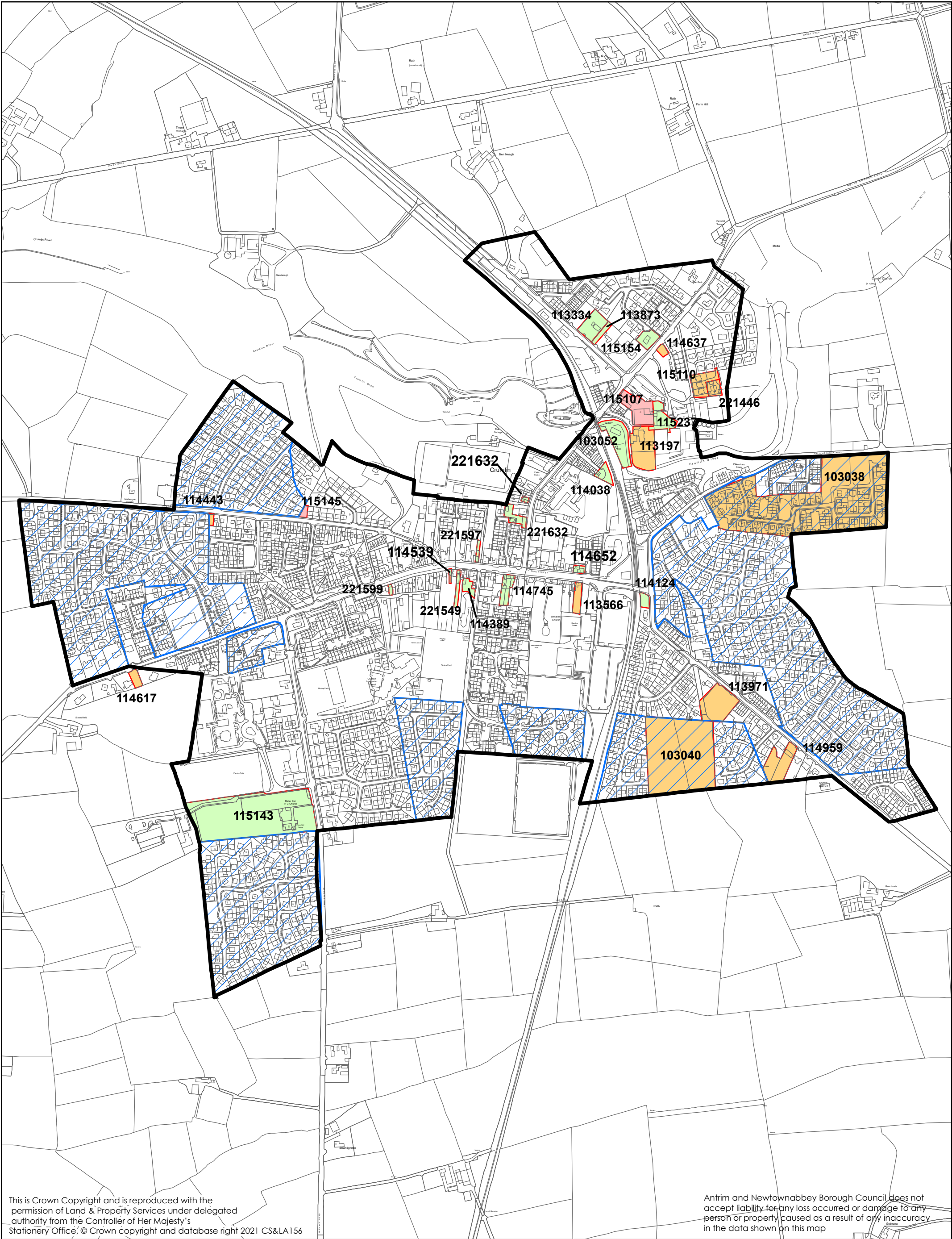
Creggan Cranfield Housing Monitor 2021

- COMPLETE IN 20/21 SURVEY YEAR
- DEVELOPMENT ON-GOING
- NOT STARTED

0 150 300 Metres



REMAINING POTENTIAL	UNITS BUILT IN 20-21	AREA DEVELOPED in 20-21 (ha)	AREA REMAINING (ha)
109	0	0	4.93



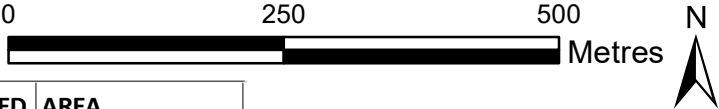
This is Crown Copyright and is reproduced with the permission of Land & Property Services under delegated authority from the Controller of Her Majesty's Stationery Office, © Crown copyright and database right 2021 CS&LA156

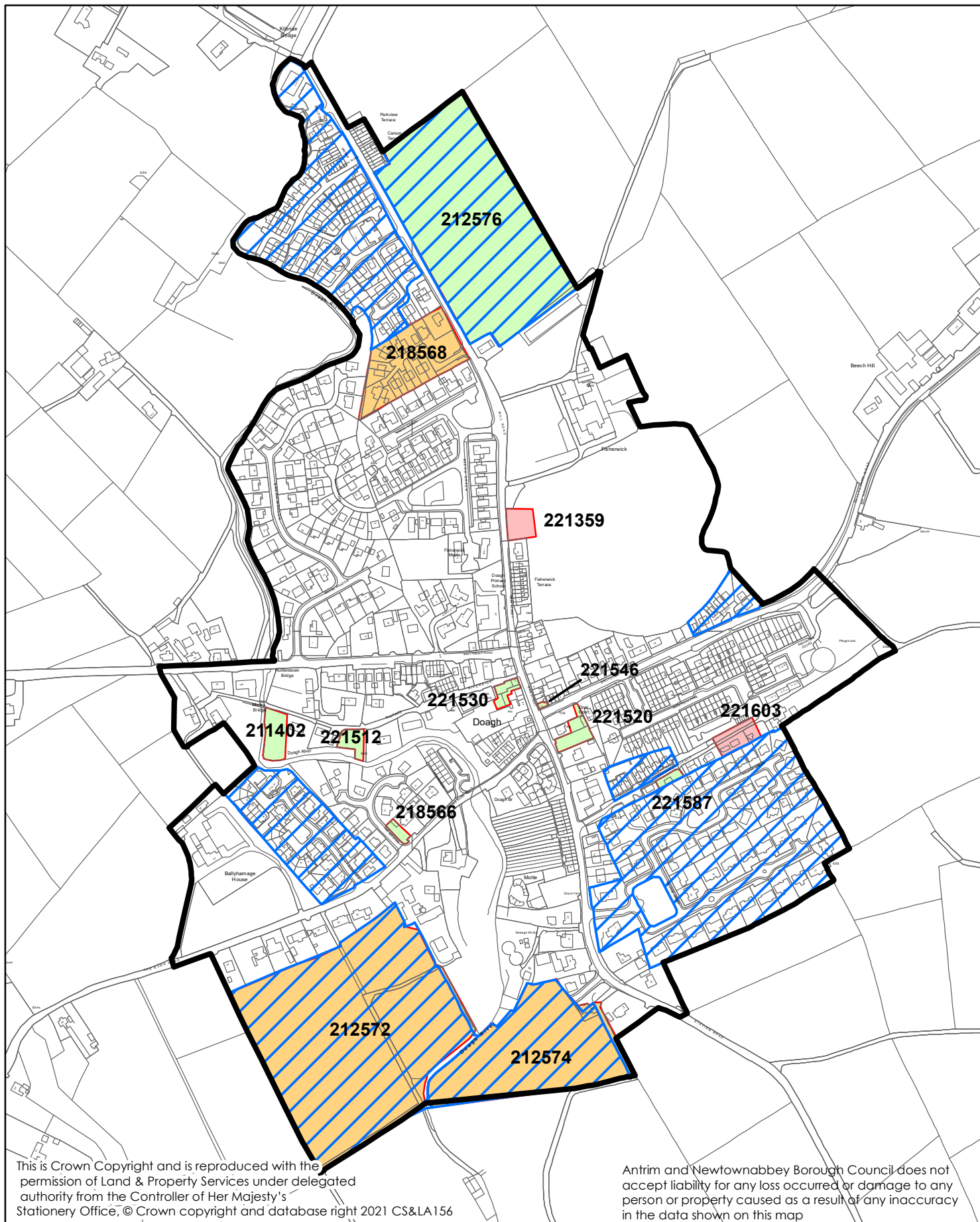
Antrim and Newtownabbey Borough Council does not accept liability for any loss occurred or damage to any person or property caused as a result of any inaccuracy in the data shown on this map

Crumlin Housing Monitor 2021

- COMPLETE IN 20/21 SURVEY YEAR
- DEVELOPMENT ON-GOING
- NOT STARTED
- HOUSING ZONING/HOUSING LAND USE POLICY AREA

	REMAINING POTENTIAL	UNITS BUILT IN 20-21	AREA DEVELOPED IN 20-21	AREA REMAINING (HA)
Urban Footprint	180	12	0.33	6.81
Greenfield	91	9	0.33	3.6
	271	21	0.66	10.41





Doagh Housing Monitor 2021

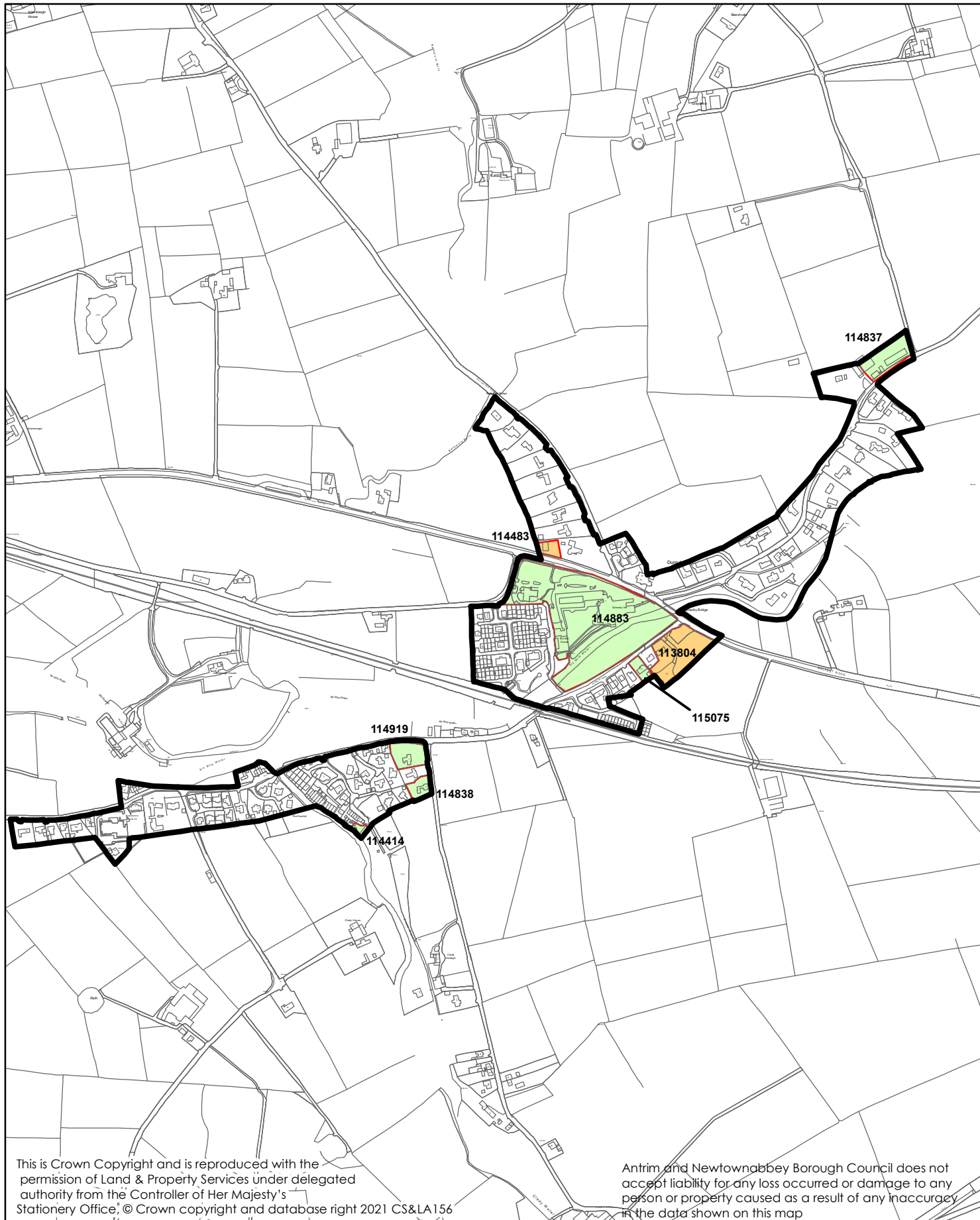
- COMPLETE IN 20/21 SURVEY YEAR
- DEVELOPMENT ON-GOING
- NOT STARTED
- HOUSING ZONING/HOUSING LAND USE POLICY AREA

0 125 250
Metres



REMAINING POTENTIAL	UNITS BUILT IN 20-21	AREA DEVELOPED in 20-21 (ha)	AREA REMAINING (ha)
265	3	0.19	10.58





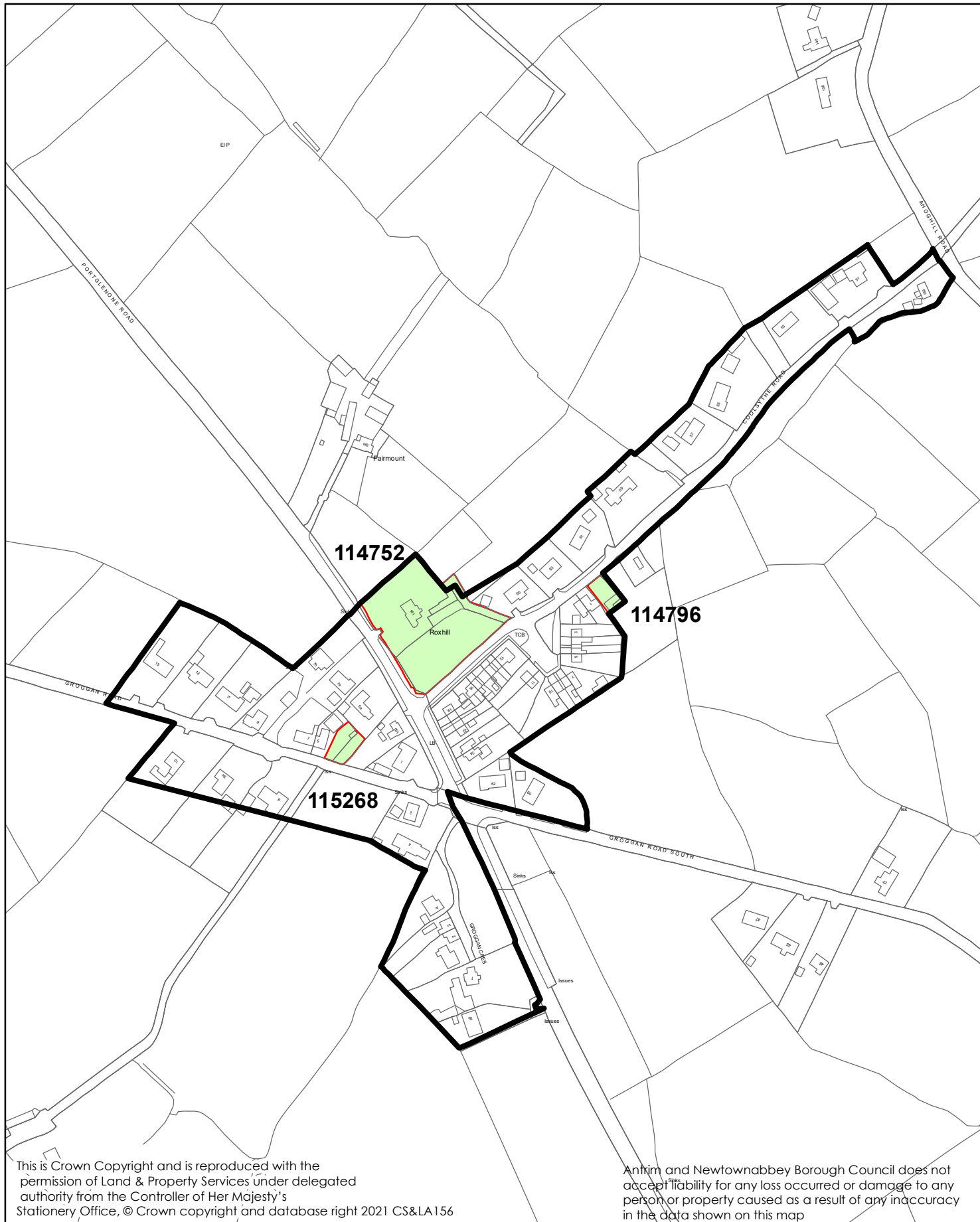
Dunadry Housing Monitor 2021

- COMPLETE IN 20/21 SURVEY YEAR
- DEVELOPMENT ON-GOING
- NOT STARTED

0 200 400
Metres



REMAINING POTENTIAL	UNITS BUILT IN 20-21	AREA DEVELOPED in 20-21 (ha)	AREA REMAINING (ha)
72	0	0	5.33



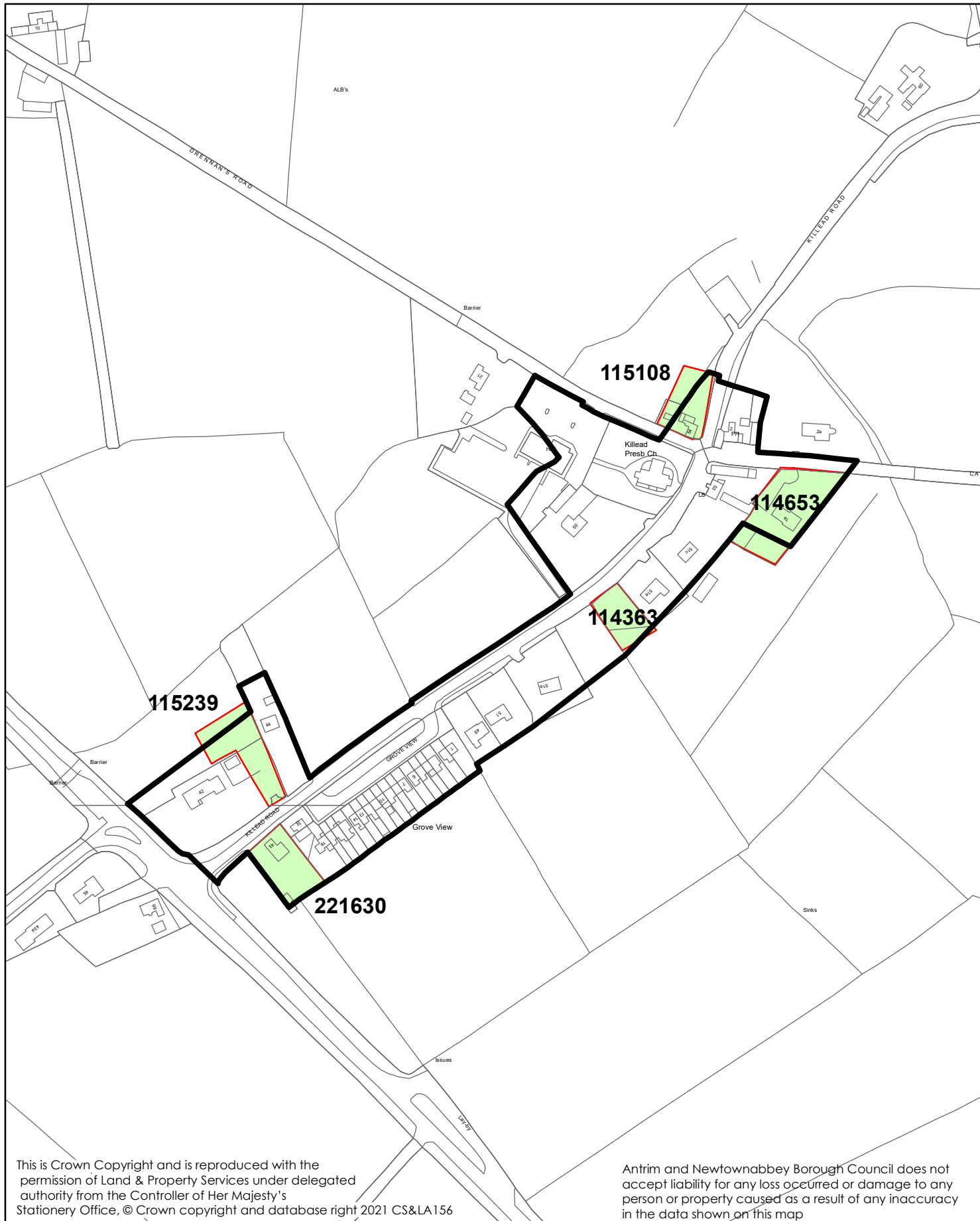
Groggan Housing Monitor 2021

- COMPLETE IN 20/21 SURVEY YEAR
- DEVELOPMENT ON-GOING
- NOT STARTED

REMAINING POTENTIAL	UNITS BUILT IN 20-21	AREA DEVELOPED in 20-21 (ha)	AREA REMAINING (ha)
17	0	0	0.59

0 75 150
Metres





Killead Housing Monitor 2021

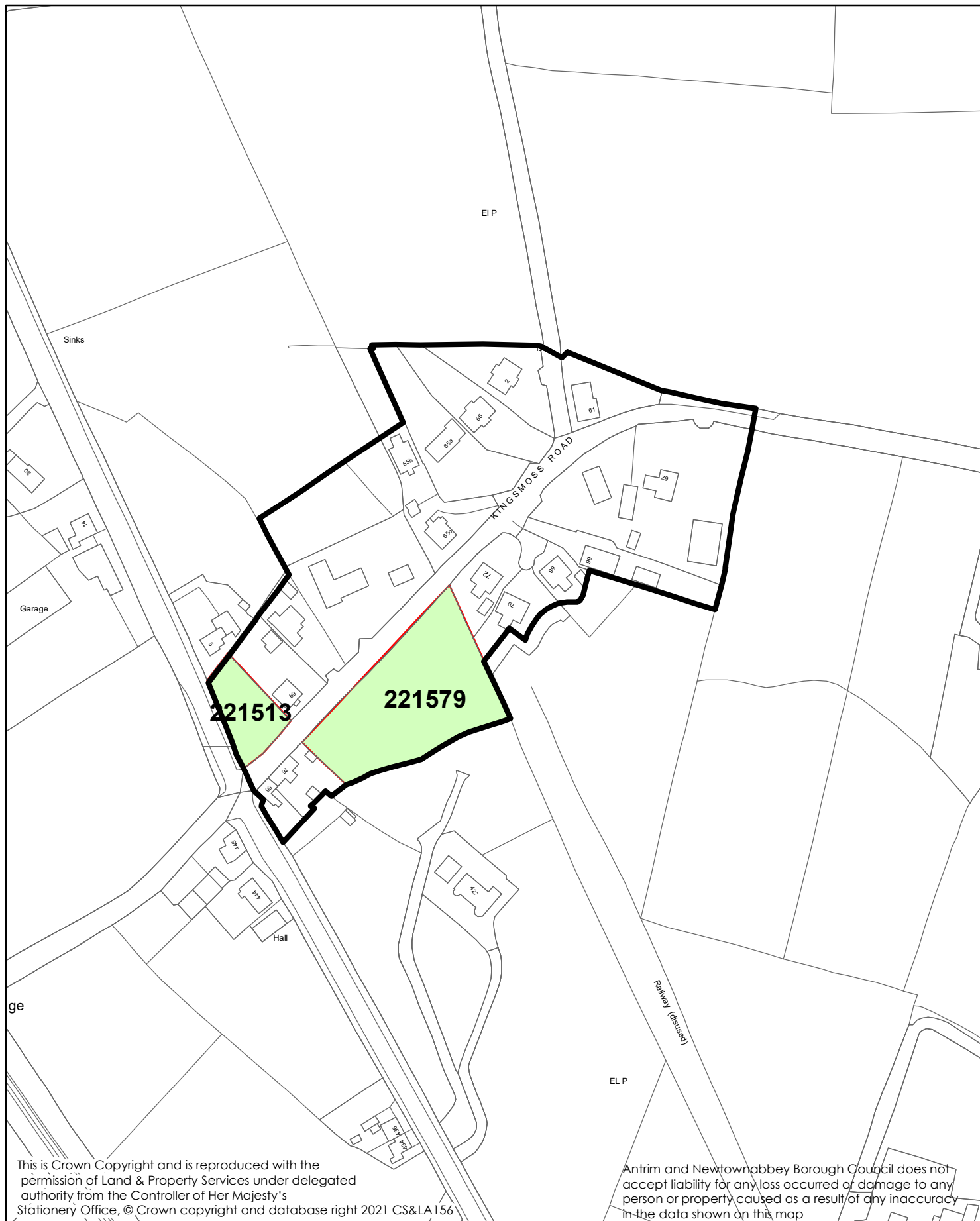
- COMPLETE IN 20/21 SURVEY YEAR
- DEVELOPMENT ON-GOING
- NOT STARTED

0 40 80 Metres



REMAINING POTENTIAL	UNITS BUILT IN 20-21	AREA DEVELOPED in 20-21 (ha)	AREA REMAINING (ha)
14	0	0	0.67





Kingsmoss Housing Monitor 2021

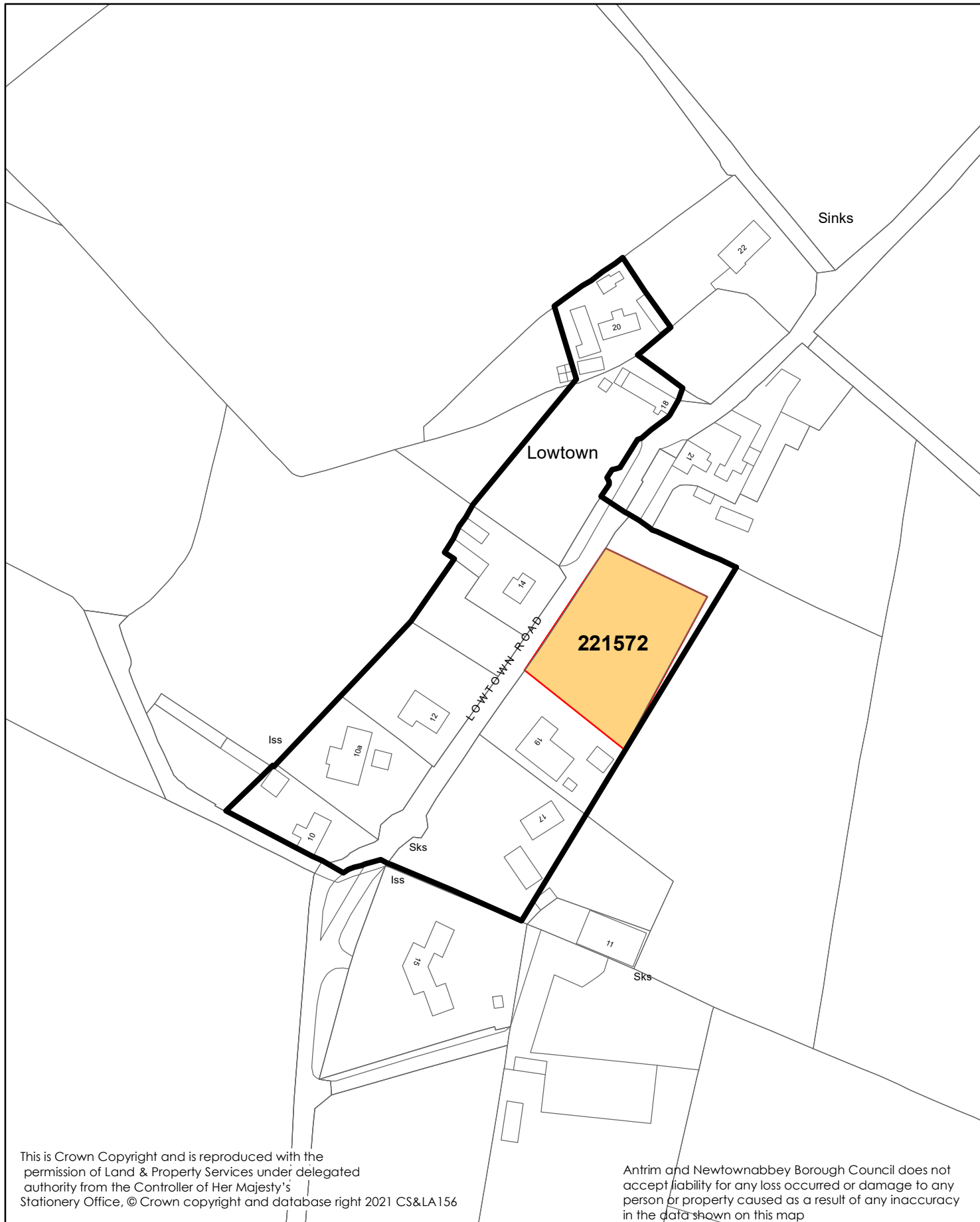
- COMPLETE IN 20/21 SURVEY YEAR
- DEVELOPMENT ON-GOING
- NOT STARTED

0 40 80
Metres



REMAINING POTENTIAL	UNITS BUILT IN 20-21	AREA DEVELOPED in 20-21 (ha)	AREA REMAINING (ha)
7	0	0	0.44





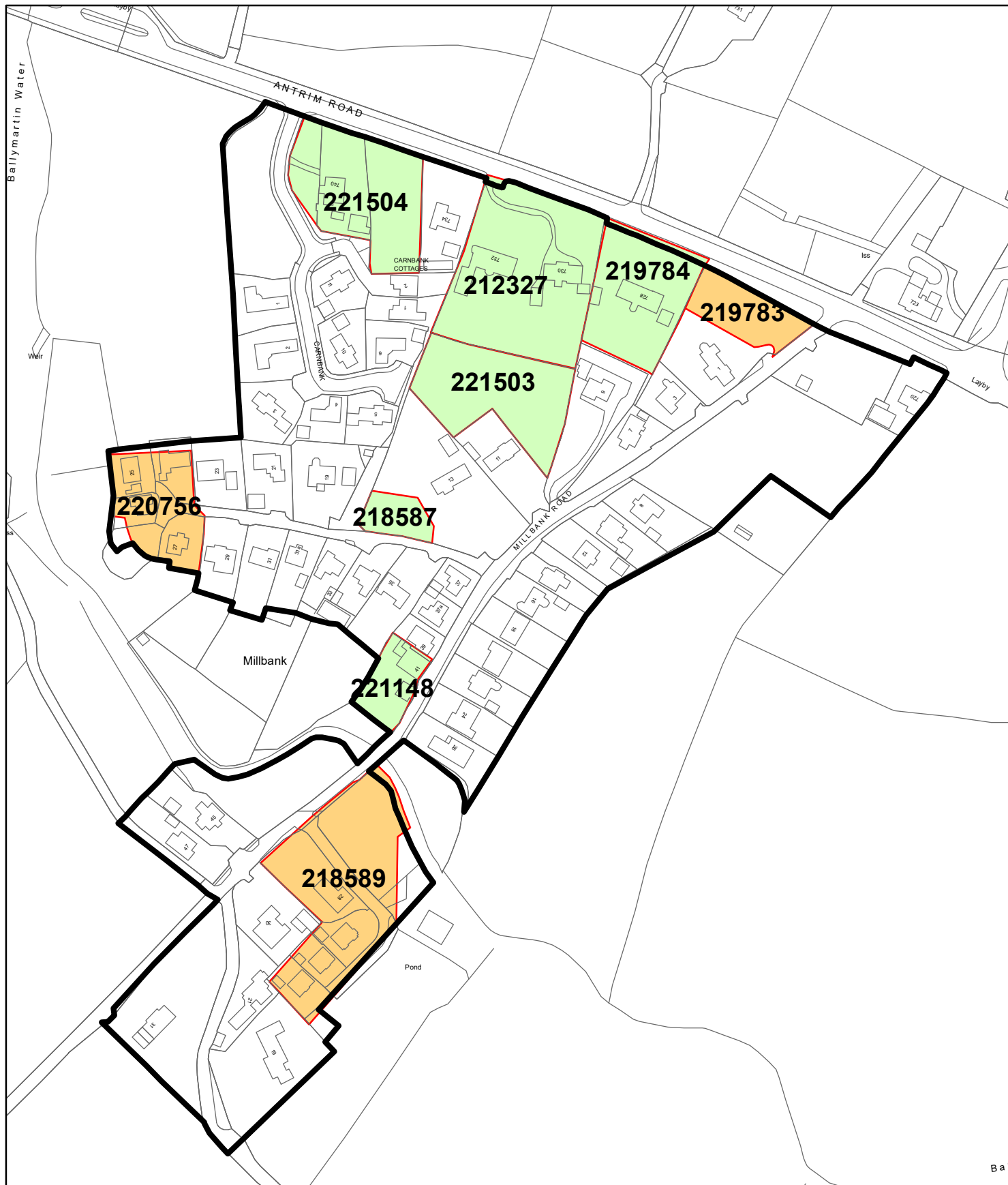
Lowtown Housing Monitor 2021

- COMPLETE IN 20/21 SURVEY YEAR
- DEVELOPMENT ON-GOING
- NOT STARTED

0 40 80 Metres



REMAINING POTENTIAL	UNITS BUILT IN 20-21	AREA DEVELOPED in 20-21 (ha)	AREA REMAINING (ha)
1	1	0.1	0.1



This is Crown Copyright and is reproduced with the permission of Land & Property Services under delegated authority from the Controller of Her Majesty's Stationery Office, © Crown copyright and database right 2021 CS&LA156

Antrim and Newtownabbey Borough Council does not accept liability for any loss occurred or damage to any person or property caused as a result of any inaccuracy in the data shown on this map

Millbank Housing Monitor 2021

- COMPLETE IN 20/21 SURVEY YEAR
- DEVELOPMENT ON-GOING
- NOT STARTED

0 60 120
Metres



REMAINING POTENTIAL	UNITS BUILT IN 20-21	AREA DEVELOPED in 20-21 (ha)	AREA REMAINING (ha)
20	0	0	2.13





Milltown Housing Monitor 2021

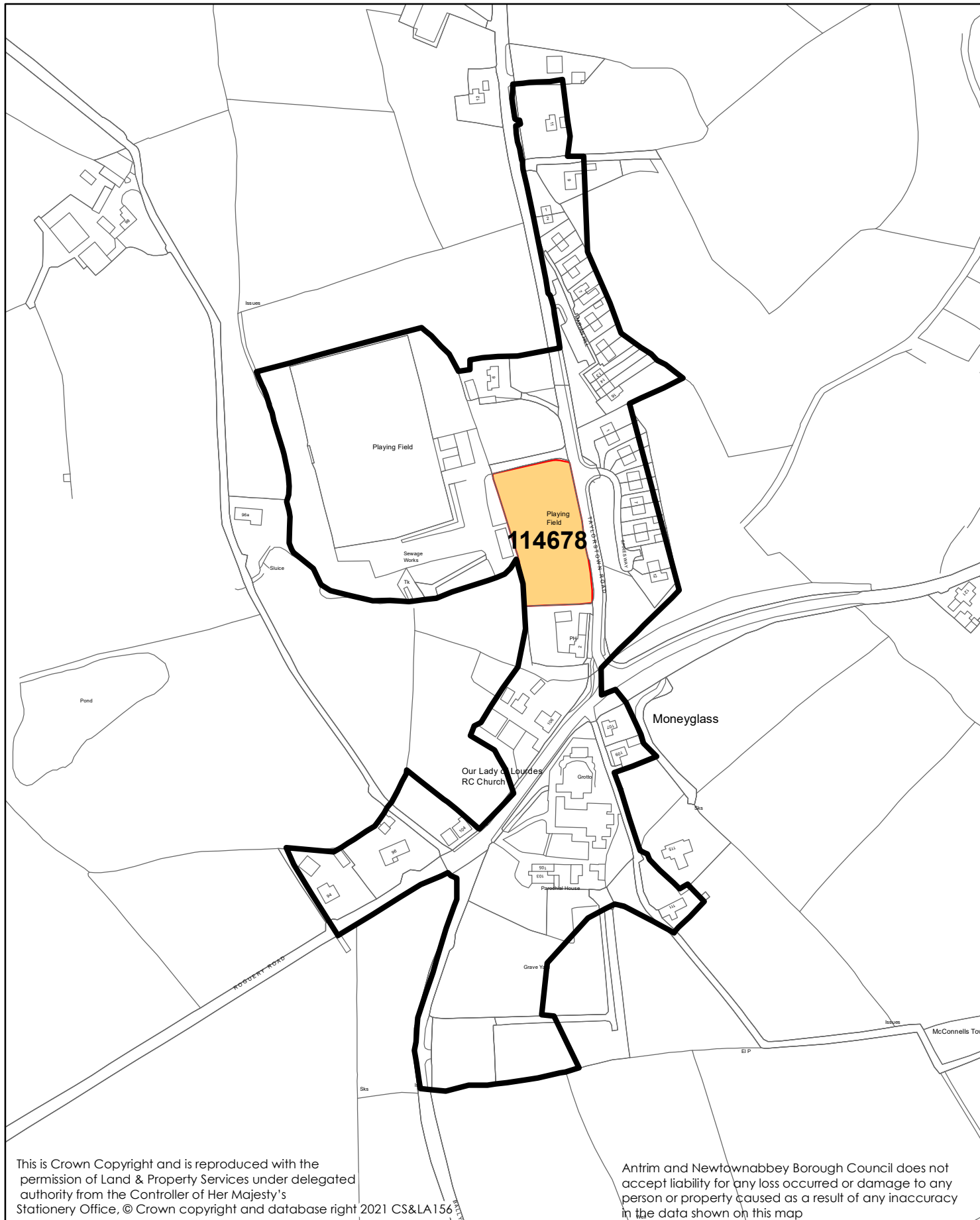
- COMPLETE IN 20/21 SURVEY YEAR
- DEVELOPMENT ON-GOING
- NOT STARTED

0 75 150
Metres



REMAINING POTENTIAL	UNITS BUILT IN 20-21	AREA DEVELOPED in 20-21 (ha)	AREA REMAINING (ha)
34	0	0	2.01





Moneyglass Housing Monitor 2021

- COMPLETE IN 20/21 SURVEY YEAR
- DEVELOPMENT ON-GOING
- NOT STARTED

REMAINING POTENTIAL	UNITS BUILT IN 20-21	AREA DEVELOPED in 20-21 (ha)	AREA REMAINING (ha)
13	0	0	0.5

0 70 140
Metres



This is Crown Copyright and is reproduced with the permission of Land & Property Services under delegated authority from the Controller of Her Majesty's Stationery Office, © Crown copyright and database right 2021 CS&LA156

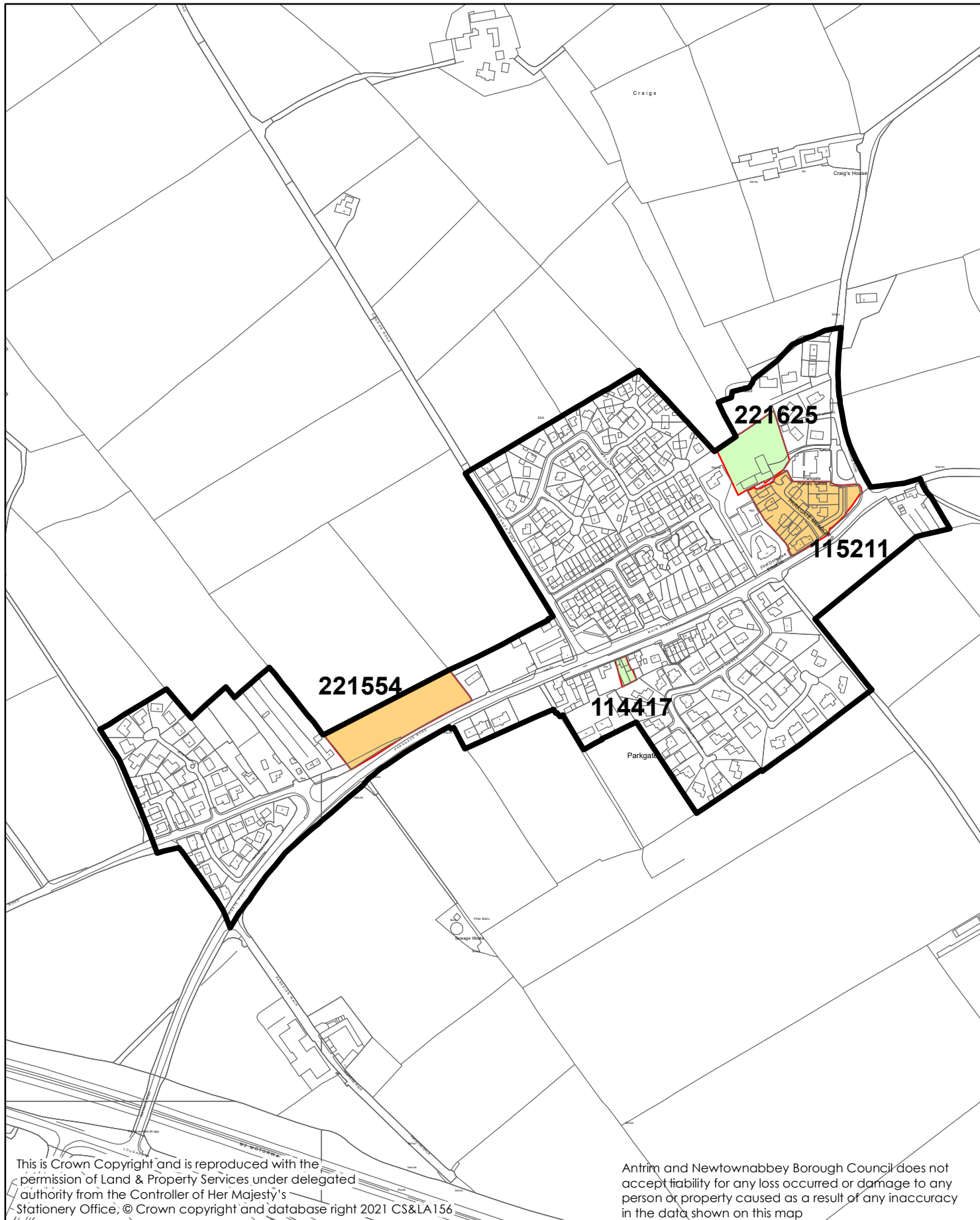
Antrim and Newtownabbey Borough Council does not accept liability for any loss occurred or damage to any person or property caused as a result of any inaccuracy in the data shown on this map

Newtownabbey Housing Monitor 2021

- COMPLETE IN 20/21 SURVEY YEAR
- DEVELOPMENT ON-GOING
- NOT STARTED
- HOUSING ZONING/HOUSING LANDUSE POLICY AREA
- NEIGHBOURING COUNCIL AREA

	REMAINING POTENTIAL	UNITS BUILT IN 20-21	AREA DEVELOPED IN 20-21	AREA REMAINING (HA)
Urban Footprint	2086	203	10.4	85.33
Greenfield	1188	25	1.11	54.36
	3274	228	11.51	139.69





Parkgate Housing Monitor 2021

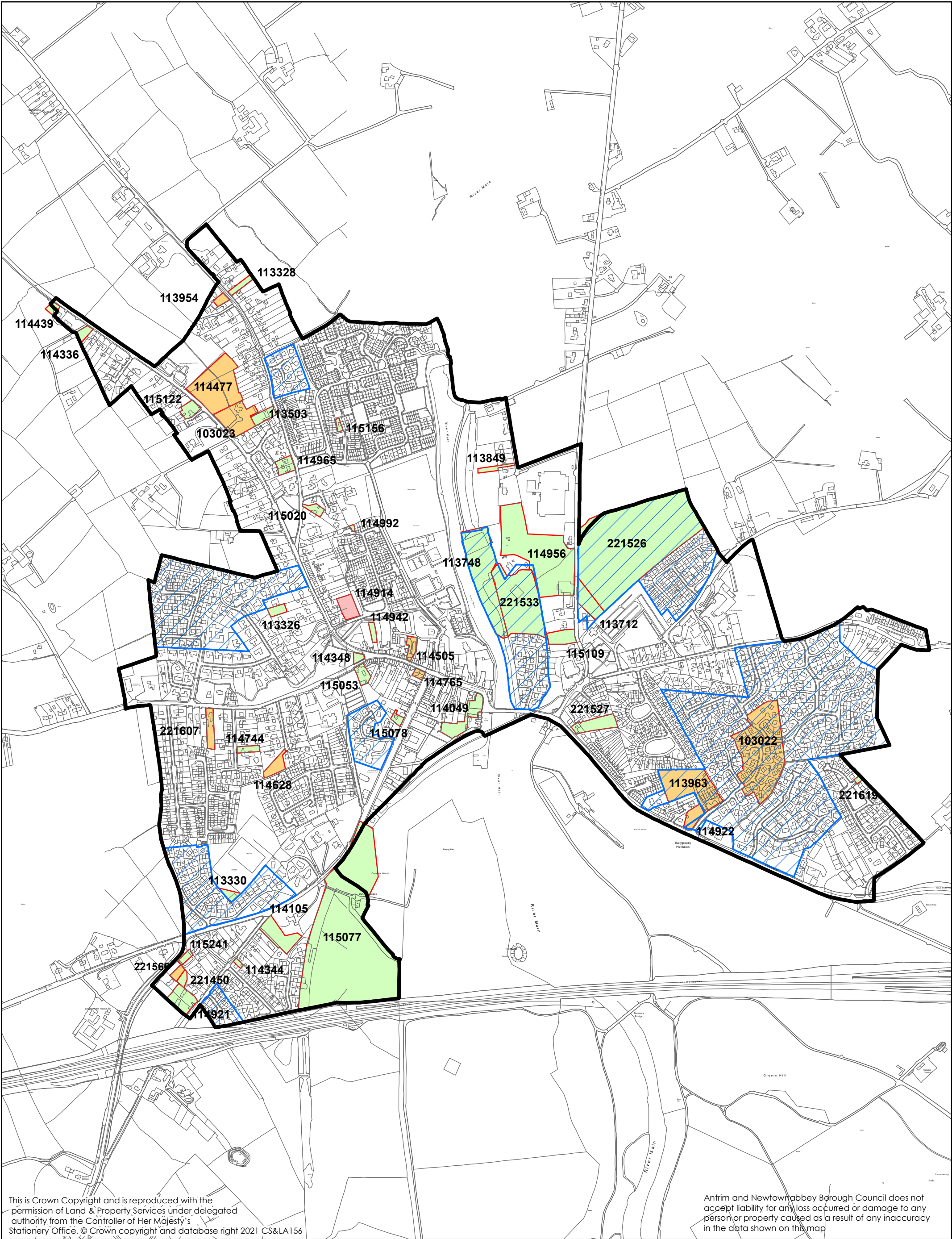
- COMPLETE IN 20/21 SURVEY YEAR
- DEVELOPMENT ON-GOING
- NOT STARTED

0 110 220
Metres



REMAINING POTENTIAL	UNITS BUILT IN 20-21	AREA DEVELOPED in 20-21 (ha)	AREA REMAINING (ha)
28	3	0.15	1.37





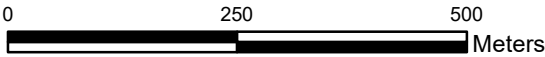
This is Crown Copyright and is reproduced with the permission of Land & Property Services under delegated authority from the Controller of Her Majesty's Stationery Office. © Crown copyright and database right 2021 CS&LA156

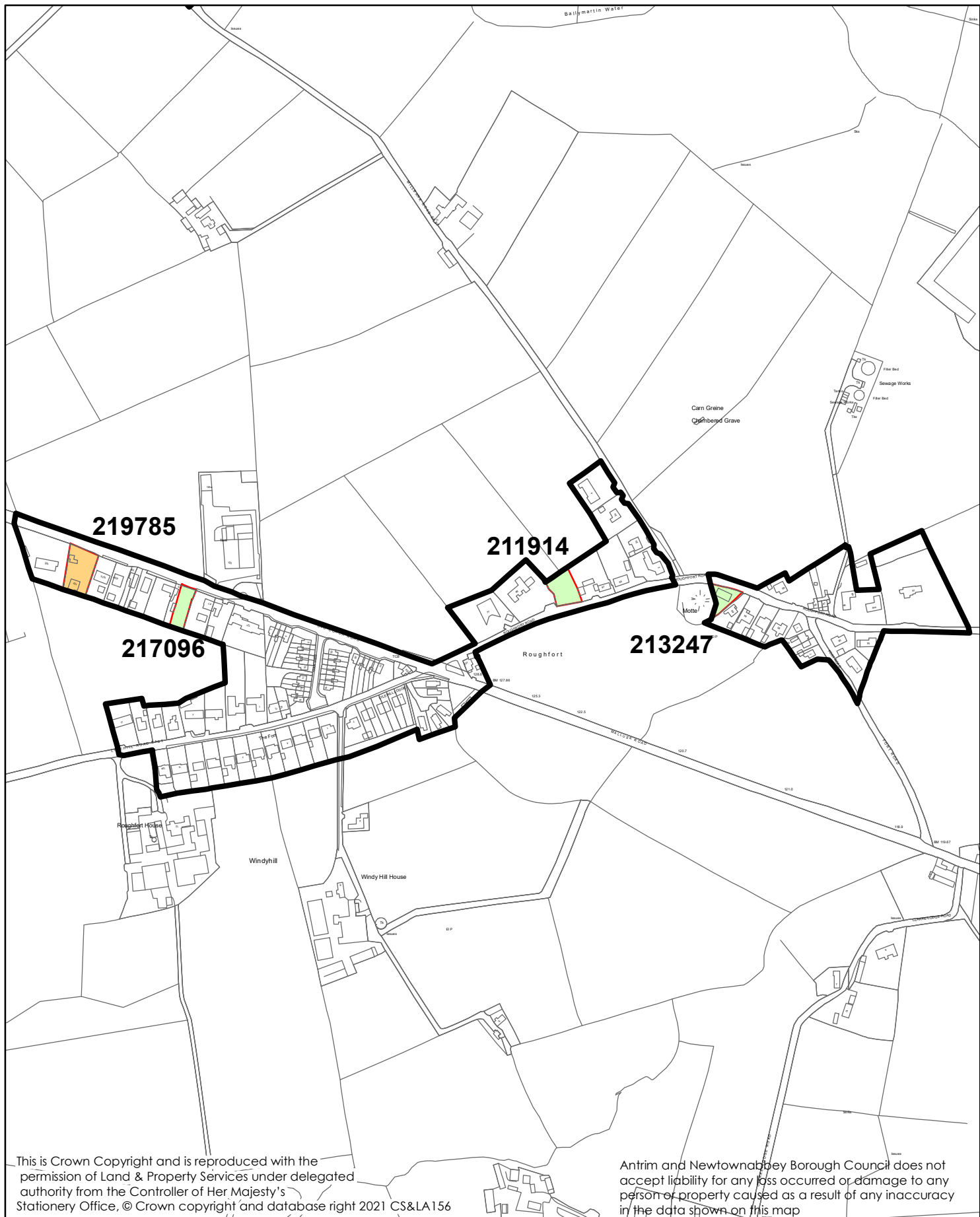
Antrim and Newtownabbey Borough Council does not accept liability for any loss occurred or damage to any person or property caused as a result of any inaccuracy in the data shown on this map

Randalstown Housing Monitor 2021

- COMPLETE IN 20/21 SURVEY YEAR
- DEVELOPMENT ON-GOING
- NOT STARTED
- HOUSING ZONING/HOUSING LAND USE POLICY AREA

	REMAINING POTENTIAL	UNITS BUILT IN 20-21	AREA DEVELOPED IN 20-21	AREA REMAINING (HA)
Urban Footprint	287	18	0.34	11.45
Greenfield	221	7	0.4	13.45
	508	25	0.74	24.9





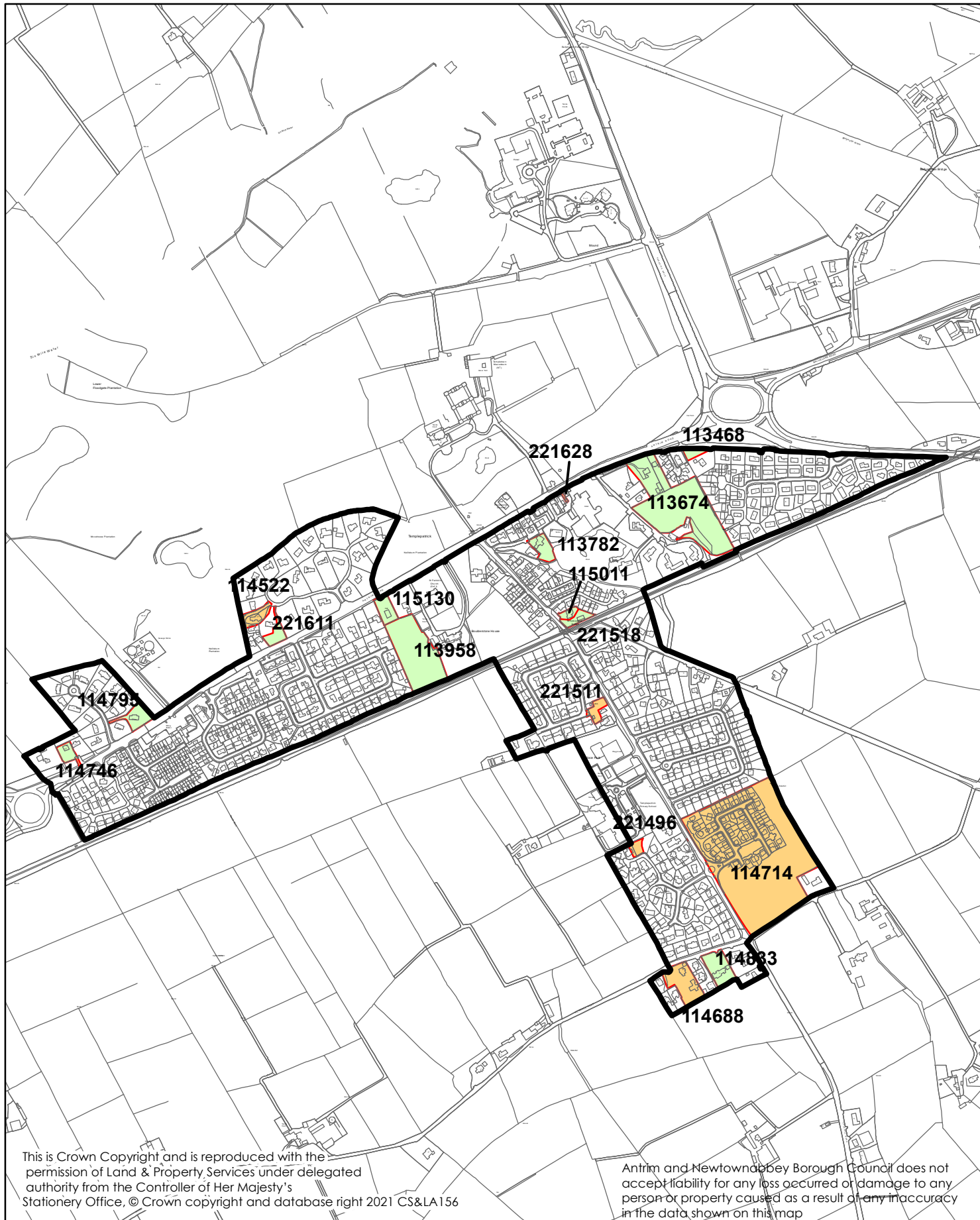
Roughfort Housing Monitor 2021

- COMPLETE IN 20/21 SURVEY YEAR
- DEVELOPMENT ON-GOING
- NOT STARTED

REMAINING POTENTIAL	UNITS BUILT IN 20-21	AREA DEVELOPED in 20-21 (ha)	AREA REMAINING (ha)
5	0	0	0.36

0 100 200
Metres





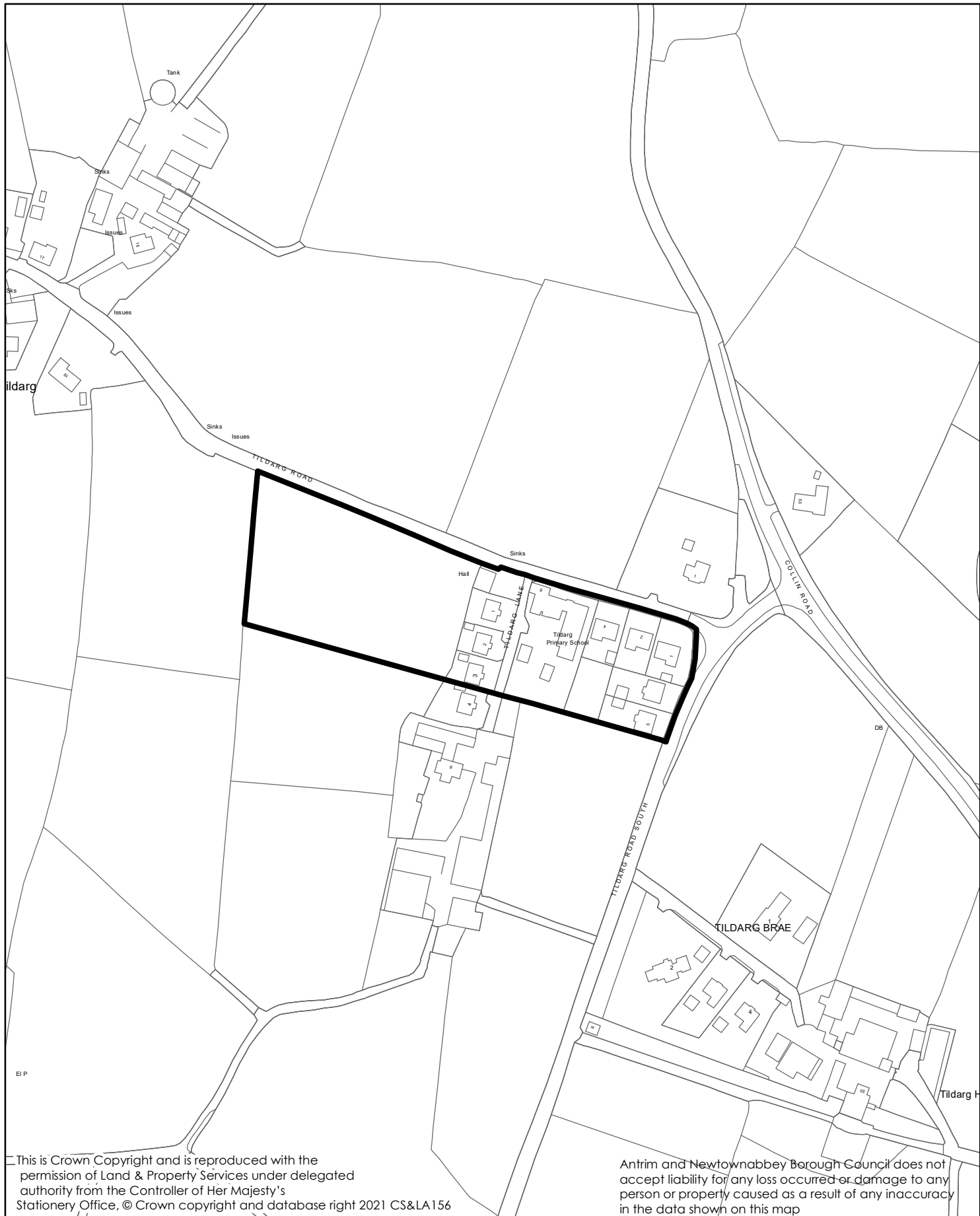
Templepatrick Housing Monitor 2021

- COMPLETE IN 20/21 SURVEY YEAR
- DEVELOPMENT ON-GOING
- NOT STARTED

0 200 400 Metres



REMAINING POTENTIAL	UNITS BUILT IN 20-21	AREA DEVELOPED in 20-21 (ha)	AREA REMAINING (ha)
140	15	0.68	6.81



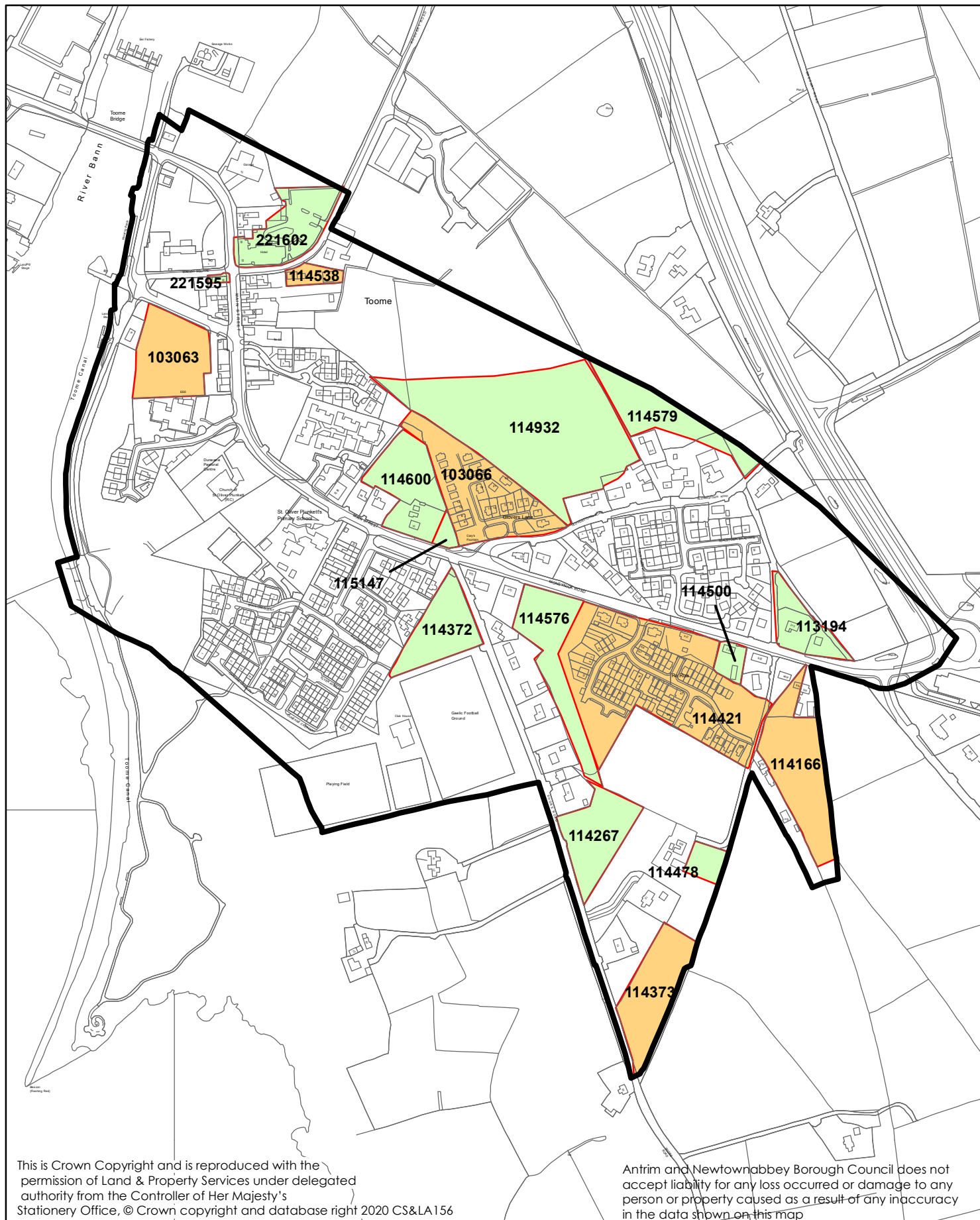
Tildarg Housing Monitor 2021

- COMPLETE IN 20/21 SURVEY YEAR
- DEVELOPMENT ON-GOING
- NOT STARTED

REMAINING POTENTIAL	UNITS BUILT IN 20-21	AREA DEVELOPED in 20-21 (ha)	AREA REMAINING (ha)
0	0	0	0

0 50 100 Metres





Toome Housing Monitor 2021

- COMPLETE IN 20/21 SURVEY YEAR
- DEVELOPMENT ON-GOING
- NOT STARTED

REMAINING POTENTIAL	UNITS BUILT IN 20-21	AREA DEVELOPED in 20-21 (ha)	AREA REMAINING (ha)
316	11	0.44	12.6

0 125 250
Metres



ANTRIM CIVIC CENTRE
50 STILES WAY, ANTRIM BT41 2UB
T 028 9446 3113

MOSSLEY MILL
NEWTOWNABBAY BT36 5QA
T 028 9034 0000

www.antrimandnewtownabbey.gov.uk