

# Annual Housing Monitor 2020



**Forward Planning Team**

Antrim and Newtownabbey Borough Council  
Planning Section  
Mossley Mill  
Newtownabbey  
BT36 5QA

Tel: 0300 123 6677

Email: [planning@antrimandnewtownabbey.gov.uk](mailto:planning@antrimandnewtownabbey.gov.uk)

## Table of Contents

1	Purpose of this report .....	3
2	Background .....	3
3	Methodology .....	4
4	Housing Monitor Summary Table .....	6
5	Settlement Tables and Maps.....	8

## 1 Purpose of this report

- 1.1 This report contains the findings of the Annual Housing Monitor (HM) for the survey year 1/4/19 to 31/3/2020. It also provides information on the background to and the methodology involved in undertaking the HM.
- 1.2 It sets out:
  - the background and purpose to undertaking the HM;
  - the methodology involved in carrying out the HM;
  - a summary of results of the 2020 HM; and
  - the maps and site information for each settlement in the Borough.

## 2 Background

- 2.1 The Planning Act (Northern Ireland) 2011 Section 3 sets out the requirement for the Council to undertake a survey of the land for the Borough and keep under review the matters which may be expected to affect the development of its district or the planning of that development. Those matters include the principal purposes for which land is used in the district. In addition, The Planning (Local Development Plan) Regulations (NI) 2015 (LDP Regs) (Part 6), require the Council to produce an Annual Monitoring Report once the plan is adopted, and it must specify, amongst other things, the supply of land for housing and the number of net additional units built.
- 2.2 Although it is not a legislative requirement to monitor housing land until the Council's new LDP is adopted, the Council considers it good practice to monitor in advance to keep its evidence base under review and to gain an understanding of the amount of new houses completed each year and the level of housing land supply remaining available within the settlements of the Borough.
- 2.3 One of the main functions of the LDP is to ensure an adequate and continuous supply of housing land. This can be achieved by ensuring that LDPs identify an acceptable amount and choice of sites, which are suitable for house building.
- 2.4 Consequently a HM is undertaken to:
  - monitor progress of housing development in respect of the provisions of the Regional Development Strategy 2035;
  - monitor progress of housing development in accordance with the provisions of the Antrim Area Plan 1984-2001 and its alterations and the Belfast Metropolitan Area Plan version as published in 2014;
  - inform the preparation of a new LDP in regard to required provisions for housing; and
  - generally make available information to the public and the development industry on the remaining potential for further housing.

- 2.5 To maintain this evidence base, Planning Section keeps records of all housing approvals and zoned housing land within settlements and each year a survey is undertaken to ascertain the amount of housing that has been built on each site in the previous year.

### 3 Methodology

- 3.1 The survey covers all settlements as defined in the legacy Development Plans. It should be noted that it excludes the numbers of houses approved and completed outside of settlements in the countryside. Sites which are monitored include:
- all approvals (Outline, Full and Reserved Matters) for housing on un-zoned land (whether extant or expired approvals);
  - all housing zonings (with or without planning approvals); and
  - all housing approved through the planning appeals process.
- 3.2 The HM thus includes all areas identified as potentially suitable for residential development in current development plans and any other area within settlements which has been granted planning permission for residential development and where circumstances have not changed such that the potential for this development no longer exists. A previously monitored site will be removed from the HM where any non-residential development commences on it.
- 3.3 The HM records net housing gain, as opposed to the gross total housing on sites, whereby housing is lost to make way for the new housing. For example redevelopment of a site that contained 1 dwelling for 10 apartments, is recorded as a gain of 9 dwelling units.
- 3.4 In order to determine the amount of housing completions and commencements on each site, the Council's building control information in the form of housing completion and commencement certificates are applied to each site.
- 3.5 In the survey, the number of dwellings built on each of the monitored sites and the total area developed at the time of survey is recorded. The area remaining and residual available dwelling potential is calculated for each site. Figures are then compiled for each settlement and ultimately on a Borough wide basis.
- 3.6 Following the transfer of planning powers to the Council in April 2015, the Planning Section has been working closely with Building Control colleagues to ensure that the information provided is as accurate as possible. This is an ongoing process and refinements to the methodology involved in future HMs will potentially mean that variations may occur in the figures for individual sites from year to year. However this is unlikely to be significant within the overall housing land context of the Borough.
- 3.7 *It is also acknowledged that there may be a 'lag' period, between a dwelling appearing to be complete on the ground and the issuing of a building control completion certificate. Consequently on some sites, it may appear that more dwellings are 'complete' than are reflected in the figures for that site. It is the position of this Council that the use of building control completion and*

*commencement information is the most appropriate mechanism to assess the status of each monitored site.*

- 3.8 The summary results for the HM for 2020 for each settlement in the Borough are set out in the Table overleaf, followed by the associated Maps and Tables in alphabetical order, detailing the situation within each settlement.
- 3.9 Please note only those sites 'completed' in the 2020 survey year are shown on the Maps and Tables, with sites 'completed' in previous years having been removed for presentational purposes.
- 3.10 References on the maps to 'urban footprints', are defined as the continuous built up area of the settlement. The urban footprint contains land which has a formal urban use including land on the edge of the settlement where it forms part of the curtilage of a building. Undeveloped zoned land at the edge of the settlement will be excluded. Urban footprints have been identified and set as a baseline as of January 2001. Land outside of the urban footprint is termed greenfield.

## 4 Housing Monitor Summary Table

Sector	Units Complete 01-04-19 to 31-03-20	Area Developed (Hectares) 01- 04-19 to 31-03- 20	Units Dev. Within the Urban Footprint (%) 01-04-19 to 31- 03-2020	Remaining Potential (Hectares)	Remaining Potential (Dwelling Units)
<b>Newtownabbey (Metropolitan, inc that part of Greenisland within ANBC)</b>					
Urban Footprint	117	4.96		94.61	2237
Greenfield	28	1.27		49.37	1213
<b>TOTAL</b>	<b>145</b>	<b>6.23</b>	<b>81</b>	<b>143.98</b>	<b>3450</b>
<b>Antrim (Town)</b>					
Urban Footprint	103	4.46		34.04	859
Greenfield	82	3.19		75.85	1846
<b>TOTAL</b>	<b>185</b>	<b>7.65</b>	<b>56</b>	<b>109.89</b>	<b>2705</b>
<b>Ballyclare</b>					
Urban Footprint	111	2.47		9.17	282
Greenfield	15	0.7		133.99	2844
<b>TOTAL</b>	<b>126</b>	<b>3.17</b>	<b>88</b>	<b>143.16</b>	<b>3126</b>
<b>Crumlin</b>					
Urban Footprint	8	0.35		7.04	177
Greenfield	3	0.11		3.99	103
<b>TOTAL</b>	<b>11</b>	<b>0.46</b>	<b>73</b>	<b>11.03</b>	<b>280</b>
<b>Randalstown</b>					
Urban Footprint	5	0.17		11.79	305
Greenfield	0	0		13.85	244
<b>TOTAL</b>	<b>5</b>	<b>0.17</b>	<b>100</b>	<b>25.64</b>	<b>549</b>
<b>Villages</b>					
<b>Ballyeaston</b>	0	0		0.37	8
<b>Ballynure</b>	2	0.06		0.32	9
<b>Ballyrobert</b>	16	0.93		2.37	44
<b>Burnside</b>	3	0.15		3.27	109
<b>Doagh</b>	0	0		10.77	268
<b>Parkgate</b>	0	0		1.07	21
<b>Straid</b>	0	0		0.05	1
<b>Templepatrick</b>	3	0.09		7.48	154
<b>Toome</b>	24	1.07		13.05	327
<b>Small Settlements</b>					
<b>Ballycor</b>	0	0		0.63	5
<b>Ballycraigy</b>	0	0		0.1	1
<b>Bruslee</b>	0	0		0	0
<b>Craigarogan</b>	0	0		0.39	2
<b>Creggan/Cranfield</b>	0	0		4.93	109

Dunadry	2	0.08	5.33	72
Groggan	0	0	0.59	21
Hillhead	0	0	1.39	11
Killead	0	0	0.57	13
Kingsmoss	0	0	0.44	7
Lowtown	0	0	0.2	2
Millbank	0	0	1.93	17
Milltown	5	0.22	2.34	34
Moneyglass	0	0	0.5	13
Roughfort	3	0.13	0.45	5
Tildarg	0	0	0	0
Villages and Small Settlements Total	58	2.73	58.54	1253
<b>DISTRICT TOTAL</b>	<b>530</b>	<b>20.41</b>	<b>492.24</b>	<b>11363</b>



## **5 Settlement Tables and Maps**

ANTRIM HOUSING MONITOR 2020										
SITE ID	POTENTIAL UNITS	UNITS COMPLETE	REMAINING POTENTIAL	BUILT IN 19/20	SITE AREA	AREA DEVELOPED	AREA DEVELOPED 19/20	AREA REMAINING	STATUS	COMPLETION DATE
114664	52	52	0	5	2.05	2.05	0.19	0	COMPLETE	01/04/2020
114721	41	41	0	3	1.1	1.1	0.08	0	COMPLETE	01/04/2020
114920	1	1	0	1	0.12	0.12	0.12	0	COMPLETE	01/04/2020
221498	35	35	0	19	1.7	1.7	0.92	0	COMPLETE	01/04/2020
221556	6	6	0	6	0.6	0.6	0.6	0	COMPLETE	01/04/2020
221570	10	10	0	10	0.38	0.38	0.38	0	COMPLETE	01/04/2020
113493	1	0	1	0	0.08	0		0.08	DEVELOPMENT ON-GOING	
113777	4	0	4	0	1	0		1	DEVELOPMENT ON-GOING	
113883	304	243	61	6	13.55	10.83	0.26	2.72	DEVELOPMENT ON-GOING	
113956	30	28	2	0	1.49	1.39		0.1	DEVELOPMENT ON-GOING	
114191	2	1	1	0	0.33	0.16		0.17	DEVELOPMENT ON-GOING	
114588	13	11	2	6	0.7	0.59	0.32	0.11	DEVELOPMENT ON-GOING	
114594	5	3	2	0	0.35	0.21		0.14	DEVELOPMENT ON-GOING	
114597	260	0	260	0	5	0		5	DEVELOPMENT ON-GOING	
114598	267	98	169	43	6.3	2.31	1.01	3.99	DEVELOPMENT ON-GOING	
114620	47	44	3	30	2.53	2.36	1.61	0.17	DEVELOPMENT ON-GOING	
114629	213	0	213	0	5.5	0		5.5	DEVELOPMENT ON-GOING	
114665	45	39	6	39	1.6	1.38	1.38	0.22	DEVELOPMENT ON-GOING	
114701	4	3	1	0	0.1	0.07		0.03	DEVELOPMENT ON-GOING	
114717	9	0	9	0	0.32	0		0.32	DEVELOPMENT ON-GOING	
114954	11	0	11	0	0.2	0		0.2	DEVELOPMENT ON-GOING	
115000	14	8	6	4	0.47	0.26	0.13	0.21	DEVELOPMENT ON-GOING	
115031	5	0	5	0	0.42	0		0.42	DEVELOPMENT ON-GOING	
115042	1	0	1	0	0.1	0		0.1	DEVELOPMENT ON-GOING	
115054	1	0	1	0	0.05	0		0.05	DEVELOPMENT ON-GOING	
115249	256	0	256	0	15	0		15	DEVELOPMENT ON-GOING	
115250	393	8	385	8	20	0.4	0.4	19.6	DEVELOPMENT ON-GOING	
221492	1	0	1	0	0.1	0		0.1	DEVELOPMENT ON-GOING	
221534	21	0	21	0	0.94	0		0.94	DEVELOPMENT ON-GOING	
221589	5	0	5	0	0.1	0		0.1	DEVELOPMENT ON-GOING	
221593	123	5	118	5	6.3	0.25	0.25	6.05	DEVELOPMENT ON-GOING	
103013	4	0	4	0	0.19	0		0.19	NOT STARTED	
113397	1	0	1	0	0.26	0		0.26	NOT STARTED	
113575	11	0	11	0	0.2	0		0.2	NOT STARTED	
113684	20	0	20	0	0.66	0		0.66	NOT STARTED	
113688	1	0	1	0	0.07	0		0.07	NOT STARTED	
113718	1	0	1	0	0.15	0		0.15	NOT STARTED	
113795	2	0	2	0	0.16	0		0.16	NOT STARTED	
113872	1	0	1	0	0.04	0		0.04	NOT STARTED	
113949	37	0	37	0	1.4	0		1.4	NOT STARTED	
114037	5	0	5	0	0.16	0		0.16	NOT STARTED	
114341	1	0	1	0	0.06	0		0.06	NOT STARTED	
114360	4	0	4	0	0.2	0		0.2	NOT STARTED	
114390	22	0	22	0	0.5	0		0.5	NOT STARTED	
114438	1	0	1	0	0.06	0		0.06	NOT STARTED	
114523	2	0	2	0	0.2	0		0.2	NOT STARTED	

114562	3	0	3	0	0.1	0	0.1	NOT STARTED
114578	4	0	4	0	0.4	0	0.4	NOT STARTED
114582	1	0	1	0	0.04	0	0.04	NOT STARTED
114583	7	0	7	0	0.16	0	0.16	NOT STARTED
114619	4	0	4	0	0.1	0	0.1	NOT STARTED
114627	2	0	2	0	0.02	0	0.02	NOT STARTED
114666	1	0	1	0	0.05	0	0.05	NOT STARTED
114697	6	0	6	0	0.17	0	0.17	NOT STARTED
114698	5	0	5	0	0.2	0	0.2	NOT STARTED
114758	2	0	2	0	0.05	0	0.05	NOT STARTED
114797	1	0	1	0	0.05	0	0.05	NOT STARTED
114841	2	0	2	0	0.1	0	0.1	NOT STARTED
114923	1	0	1	0	0.02	0	0.02	NOT STARTED
114924	3	0	3	0	0.2	0	0.2	NOT STARTED
114925	2	0	2	0	0.1	0	0.1	NOT STARTED
114955	5	0	5	0	0.2	0	0.2	NOT STARTED
115048	7	0	7	0	0.2	0	0.2	NOT STARTED
115069	13	0	13	0	0.5	0	0.5	NOT STARTED
115074	9	0	9	0	0.3	0	0.3	NOT STARTED
115131	1	0	1	0	0.1	0	0.1	NOT STARTED
115152	37	0	37	0	1.47	0	1.47	NOT STARTED
115153	39	0	39	0	1.55	0	1.55	NOT STARTED
115155	1	0	1	0	0.07	0	0.07	NOT STARTED
115212	1	0	1	0	0.03	0	0.03	NOT STARTED
115213	2	0	2	0	0.33	0	0.33	NOT STARTED
115214	36	0	36	0	1.42	0	1.42	NOT STARTED
115215	1	0	1	0	0.01	0	0.01	NOT STARTED
115240	6	0	6	0	0.16	0	0.16	NOT STARTED
115247	538	0	538	0	21.5	0	21.5	NOT STARTED
115248	100	0	100	0	4	0	4	NOT STARTED
221455	110	0	110	0	4.4	0	4.4	NOT STARTED
221471	1	0	1	0	0.1	0	0.1	NOT STARTED
221482	1	0	1	0	0.1	0	0.1	NOT STARTED
221491	1	0	1	0	0.1	0	0.1	NOT STARTED
221517	2	0	2	0	0.03	0	0.03	NOT STARTED
221558	30	0	30	0	1.64	0	1.64	NOT STARTED
221559	8	0	8	0	0.36	0	0.36	NOT STARTED
221564	12	0	12	0	0.58	0	0.58	NOT STARTED
221568	1	0	1	0	0.04	0	0.04	NOT STARTED
221580	1	0	1	0	0.01	0	0.01	NOT STARTED
221582	1	0	1	0	0.1	0	0.1	NOT STARTED
221600	1	0	1	0	0.1	0	0.1	NOT STARTED
221604	1	0	1	0	0.05	0	0.05	NOT STARTED
221609	5	0	5	0	0.2	0	0.2	NOT STARTED
221617	33	0	33	0	1.85	0	1.85	NOT STARTED
			<b>2705</b>	<b>185</b>		<b>7.65</b>	<b>109.89</b>	

BALLYCLARE HOUSING MONITOR 2020										
SITE ID	POTENTIAL UNITS	UNITS COMPLETE	REMAINING POTENTIAL	UNITS BUILT IN	SITE AREA	AREA DEVELOPED	AREA DEVELOPED 19/20	AREA REMAINING	STATUS	COMPLETION DATE
220435	39	39	0	39	0.16	0.16	0.16	0	COMPLETE	01/04/2020
221421	1	1	0	1	0.06	0.06	0.06	0	COMPLETE	01/04/2020
221540	9	9	0	4	0.29	0.29	0.13	0	COMPLETE	01/04/2020
221553	59	59	0	13	2.7	2.7	0.6	0	COMPLETE	01/04/2020
200826	48	41	7	3	3.13	2.67	0.19	0.46	DEVELOPMENT ON-GOING	
211449	142	134	8	0	9.9	9.34		0.56	DEVELOPMENT ON-GOING	
211451	31	20	11	0	1.04	0.67		0.37	DEVELOPMENT ON-GOING	
212236	10	0	10	0	0.21	0		0.21	DEVELOPMENT ON-GOING	
218135	10	0	10	0	0.34	0		0.34	DEVELOPMENT ON-GOING	
219464	20	4	16	0	0.15	0.03		0.12	DEVELOPMENT ON-GOING	
219790	145	0	145	0	8.43	0		8.43	DEVELOPMENT ON-GOING	
221071	65	63	2	0	2.54	2		0.54	DEVELOPMENT ON-GOING	
221355	12	0	12	0	0.13	0		0.13	DEVELOPMENT ON-GOING	
221487	33	0	33	0	1.3	0		1.3	DEVELOPMENT ON-GOING	
221505	78	77	1	64	2.36	2.32	1.93	0.04	DEVELOPMENT ON-GOING	
221552	39	2	37	2	2.13	0.1	0.1	2.03	DEVELOPMENT ON-GOING	
221555	20	0	20	0	0.66	0		0.66	DEVELOPMENT ON-GOING	
221583	5	0	5	0	0.12	0		0.12	DEVELOPMENT ON-GOING	
221591	1	0	1	0	0.03	0		0.03	DEVELOPMENT ON-GOING	
221614	8	0	8	0	0.37	0		0.37	DEVELOPMENT ON-GOING	
212121	1	0	1	0	0.005	0		0.005	NOT STARTED	
212330	1	0	1	0	0.01	0		0.01	NOT STARTED	
212331	1	0	1	0	0.14	0		0.14	NOT STARTED	
212337	2	0	2	0	0.04	0		0.04	NOT STARTED	
212794	55	0	55	0	2.22	0		2.22	NOT STARTED	
213045	2	0	2	0	0.11	0		0.11	NOT STARTED	
213184	12	0	12	0	0.18	0		0.18	NOT STARTED	
213301	6	0	6	0	0.049	0		0.049	NOT STARTED	
217278	6	0	6	0	0.07	0		0.07	NOT STARTED	
218134	5	0	5	0	0.22	0		0.22	NOT STARTED	
218136	12	0	12	0	0.49	0		0.49	NOT STARTED	
218137	24	0	24	0	0.78	0		0.78	NOT STARTED	
218138	32	0	32	0	1.35	0		1.35	NOT STARTED	
218563	123	0	123	0	5.77	0		5.77	NOT STARTED	
218922	144	0	144	0	5.75	0		5.75	NOT STARTED	
219040	3	0	3	0	0.09	0		0.09	NOT STARTED	
219460	2	0	2	0	0.12	0		0.12	NOT STARTED	
219462	2	0	2	0	0.03	0		0.03	NOT STARTED	
219703	8	0	8	0	0.2	0		0.2	NOT STARTED	
219788	1	0	1	0	0.03	0		0.03	NOT STARTED	
219789	1	0	1	0	0.05	0		0.05	NOT STARTED	
220719	9	0	9	0	0.5	0		0.5	NOT STARTED	
220720	5	0	5	0	0.1	0		0.1	NOT STARTED	
220722	272	0	272	0	22.18	0		22.18	NOT STARTED	
221033	26	0	26	0	1.92	0		1.92	NOT STARTED	
221034	31	0	31	0	1.23	0		1.23	NOT STARTED	

221039	465	0	465	0	18.6	0		18.6	NOT STARTED	
221040	543	0	543	0	21.73	0		21.73	NOT STARTED	
221070	335	0	335	0	16.74	0		16.74	NOT STARTED	
221139	5	0	5	0	0.22	0		0.22	NOT STARTED	
221465	38	0	38	0	1.8	0		1.8	NOT STARTED	
221506	2	0	2	0	0.06	0		0.06	NOT STARTED	
221515	1	0	1	0	0.01	0		0.01	NOT STARTED	
221523	4	0	4	0	0.04	0		0.04	NOT STARTED	
221535	530	0	530	0	21.2	0		21.2	NOT STARTED	
221538	4	0	4	0	0.06	0		0.06	NOT STARTED	
221567	4	0	4	0	0.06	0		0.06	NOT STARTED	
221622	83	0	83	0	3.3	0		3.3	NOT STARTED	
			<b>3126</b>	<b>126</b>			<b>3.17</b>	<b>143.16</b>		

BALLYCOR HOUSING MONITOR 2020										
SITE ID	POTENTIAL UNITS	UNITS COMPLETE	REMAINING POTENTIAL	UNITS BUILT 19/20	SITE AREA	AREA DEVELOPED	AREA DEVELOPED IN 19/20	AREA REMAINING	STATUS	COMPLETION DATE
211908	3	0	3	0	0.39	0	0	0.39	DEVELOPMENT ON-GOING	
211365	1	0	1	0	0.1	0	0	0.1	NOT STARTED	
221154	1	0	1	0	0.14	0	0	0.14	NOT STARTED	
			<b>5</b>	<b>0</b>			<b>0</b>	<b>0.63</b>		

BALLYCRAIGY HOUSING MONITOR 2020										
SITE ID	POTENTIAL UNITS	UNITS COMPLETE	REMAINING POTENTIAL	BUILT IN 19/20	SITE AREA	AREA DEVELOPED	AREA DEVELOPED 19/20	AREA REMAINING	STATUS	COMPLETION DATE
219057	1	0	1	0	0.1	0	0	0.1	NOT STARTED	
			<b>1</b>	<b>0</b>			<b>0</b>	<b>0.1</b>		

BALLYEASTON HOUSING MONITOR 2020										
SITE ID	POTENTIAL UNITS	UNITS COMPLETE	REMAINING POTENTIAL	BUILT IN 19/20	SITE AREA	AREA DEVELOPED	AREA DEVELOPED 19/20	AREA REMAINING	STATUS	COMPLETION DATE
218139	4	0	4	0	0.28	0	0	0.28	NOT STARTED	
221157	3	0	3	0	0.08	0	0	0.08	NOT STARTED	
221358	1	0	1	0	0.01	0	0	0.01	NOT STARTED	
			<b>8</b>	<b>0</b>			<b>0</b>	<b>0.37</b>		

BALLYNURE HOUSING MONITOR 2020										
SITE ID	POTENTIAL UNITS	UNITS COMPLETE	REMAINING POTENTIAL	BUILT IN 19/20	SITE AREA	AREA DEVELOPED	AREA DEVELOPED 19/20	AREA REMAINING	STATUS	COMPLETION DATE
221537	2	2	0	2	0.06	0.06	0.06	0	COMPLETE	01/04/2020
219775	22	21	1	0	0.39	0.37	0	0.02	DEVELOPMENT ON-GOING	
219776	1	0	1	0	0.07	0	0	0.07	DEVELOPMENT ON-GOING	
218140	4	0	4	0	0.13	0	0	0.13	NOT STARTED	
218555	2	0	2	0	0.098	0	0	0.098	NOT STARTED	
221578	1	0	1	0	0.01	0	0	0.01	NOT STARTED	
			<b>9</b>	<b>2</b>			<b>0.06</b>	<b>0.32</b>		

BALLYROBERT HOUSING MONITOR 2020										
SITE ID	POTENTIAL UNITS	UNITS COMPLETE	REMAINING POTENTIAL	BUILT IN 19/20	SITE AREA	AREA DEVELOPED	AREA DEVELOPED 19/20	AREA REMAINING	STATUS	COMPLETION DATE
220436	6	6	0	3	0.47	0.47	0.24	0	COMPLETE	01/04/2020
200820	69	60	9	5	3.43	2.98	0.24	0.45	DEVELOPMENT ON-GOING	
220442	3	0	3	0	0.17	0	0	0.17	DEVELOPMENT ON-GOING	
221353	2	0	2	0	0.1	0	0	0.1	DEVELOPMENT ON-GOING	
221500	14	8	6	8	0.8	0.45	0.45	0.8	DEVELOPMENT ON-GOING	
211428	1	0	1	0	0.13	0	0	0.13	NOT STARTED	
219778	4	0	4	0	0.2	0	0	0.2	NOT STARTED	
219781	8	0	8	0	0.23	0	0	0.23	NOT STARTED	
220439	1	0	1	0	0.1	0	0	0.1	NOT STARTED	
220440	10	0	10	0	0.19	0	0	0.19	NOT STARTED	
			44	16			0.93	2.37		

BRUSLEE HOUSING MONITOR 2020										
SITE ID	POTENTIAL UNITS	UNITS COMPLETE	REMAINING POTENTIAL	BUILT IN 19/20	SITE AREA	AREA DEVELOPED	AREA DEVELOPED 19/20	AREA REMAINING	STATUS	COMPLETION DATE
none			0	0			0	0		

BURNSIDE HOUSING MONITOR 2020										
SITE ID	POTENTIAL UNITS	UNITS COMPLETE	REMAINING POTENTIAL	BUILT IN 19/20	SITE AREA	AREA DEVELOPED	AREA COMPLETE 19/20	AREA REMAINING	STATUS	COMPLETION DATE
211415	18	18	0	3	0.95	0.95	0.15	0	COMPLETE	01/04/2020
221061	9	8	1	0	0.36	0.32	0	0.04	DEVELOPMENT ON-GOING	
217102	1	0	1	0	0.116	0	0	0.116	NOT STARTED	
218141	20	0	20	0	0.85	0	0	0.85	NOT STARTED	
219682	50	0	50	0	1.1	0	0	1.1	NOT STARTED	
219782	16	0	16	0	0.27	0	0	0.27	NOT STARTED	
220867	20	0	20	0	0.8	0	0	0.8	NOT STARTED	
221484	1	0	1	0	0.1	0	0	0.1	NOT STARTED	
			109	3			0.15	3.27		

CRAIGAROGAN HOUSING MONITOR 2020										
SITE ID	POTENTIAL UNITS	UNITS COMPLETE	REMAINING POTENTIAL	BUILT IN 19/20	SITE AREA	AREA DEVELOPED	AREA DEVELOPED 19/20	AREA REMAINING	STATUS	COMPLETION DATE
220447	1	0	1	0	0.29	0	0	0.29	DEVELOPMENT ON-GOING	
221478	1	0	1	0	0.1	0	0	0.1	DEVELOPMENT ON-GOING	
			2	0			0	0.39		

CREGGAN CRANFIELD HOUSING MONITOR 2020										
SITE ID	POTENTIAL UNITS	UNITS COMPLETE	REMAINING POTENTIAL	BUILT IN 19/20	SITE AREA	AREA DEVELOPED	AREA DEVELOPED 19/20	AREA REMAINING	STATUS	COMPLETION DATE
114235	17	0	17	0	0.48	0	0	0.48	DEVELOPMENT ON-GOING	
114636	1	0	1	0	0.03	0	0	0.03	DEVELOPMENT ON-GOING	
114642	10	0	10	0	0.8	0	0	0.8	DEVELOPMENT ON-GOING	
114643	12	10	2	0	0.63	0.52	0	0.11	DEVELOPMENT ON-GOING	
115144	2	0	2	0	0.2	0	0	0.2	DEVELOPMENT ON-GOING	

103083	50	0	50	0	1.6	0	0	1.6	NOT STARTED	
114349	1	0	1	0	0.07	0	0	0.07	NOT STARTED	
114668	2	0	2	0	0.2	0	0	0.2	NOT STARTED	
115086	24	0	24	0	1.44	0	0	1.44	NOT STARTED	
			<b>109</b>	<b>0</b>			<b>0</b>	<b>4.93</b>		

CRUMLIN HOUSING MONITOR 2020										
SITE ID	POTENTIAL UNITS	UNITS COMPLETE	REMAINING POTENTIAL	BUILT IN 19/20	SITE AREA	AREA DEVELOPED	AREA DEVELOPED 19/20	AREA REMAINING	STATUS	COMPLETION DATE
221528	10	10	0	7	0.4	0.4	0.28	0	COMPLETE	01-Apr-20
103038	110	57	53	3	4	2.07	0.11	1.93	DEVELOPMENT ON-GOING	
103040	50	0	50	0	2.06	0		2.06	DEVELOPMENT ON-GOING	
113197	50	10	40	0	0.41	0.1		0.31	DEVELOPMENT ON-GOING	
113566	5	0	5	0	0.1	0		0.1	DEVELOPMENT ON-GOING	
113971	3	0	3	0	0.36	0		0.36	DEVELOPMENT ON-GOING	
114443	1	0	1	0	0.02	0		0.02	DEVELOPMENT ON-GOING	
114617	1	0	1	0	0.06	0		0.06	DEVELOPMENT ON-GOING	
114637	1	0	1	0	0.04	0		0.04	DEVELOPMENT ON-GOING	
114959	6	0	6	0	0.32	0		0.32	DEVELOPMENT ON-GOING	
115107	11	0	11	0	0.3	0		0.3	DEVELOPMENT ON-GOING	
115110	3	1	2	1	0.22	0.07	0.07	0.15	DEVELOPMENT ON-GOING	
115145	1	0	1	0	0.03	0		0.03	DEVELOPMENT ON-GOING	
221446	2	0	2	0	0.1	0		0.1	DEVELOPMENT ON-GOING	
103052	18	0	18	0	0.33	0		0.33	NOT STARTED	
113334	1	0	1	0	0.21	0		0.21	NOT STARTED	
113873	1	0	1	0	0.06	0		0.06	NOT STARTED	
114038	2	0	2	0	0.08	0		0.08	NOT STARTED	
114124	1	0	1	0	0.05	0		0.05	NOT STARTED	
114389	3	0	3	0	0.1	0		0.1	NOT STARTED	
114539	1	0	1	0	0.01	0		0.01	NOT STARTED	
114652	3	0	3	0	0.04	0		0.04	NOT STARTED	
114745	7	0	7	0	0.12	0		0.12	NOT STARTED	
115143	54	0	54	0	2.14	0		2.14	NOT STARTED	
115154	1	0	1	0	0.11	0		0.11	NOT STARTED	
115237	7	0	7	0	1.9	0		1.9	NOT STARTED	
221549	2	0	2	0	0.05	0		0.05	NOT STARTED	
221550	1	0	1	0	0.01	0		0.01	NOT STARTED	
221597	1	0	1	0	0.03	0		0.03	NOT STARTED	
221599	1	0	1	0	0.01	0		0.01	NOT STARTED	
			<b>280</b>	<b>11</b>			<b>0.46</b>	<b>11.03</b>		

DOAGH HOUSING MONITOR 2020										
SITE ID	POTENTIAL UNITS	UNITS COMPLETE	REMAINING POTENTIAL	BUILT IN 19/20	SITE AREA	AREA DEVELOPED	AREA DEVELOPED 19/20	AREA REMAINING	STATUS	COMPLETION DATE
212572	119	0	119	0	4.72	0	0	4.72	DEVELOPMENT ON-GOING	
212574	45	1	44	0	1.97	0.05	0	1.92	DEVELOPMENT ON-GOING	
218568	17	16	1	0	0.803	0.75	0	0.053	DEVELOPMENT ON-GOING	
221359	2	0	2	0	0.09	0	0	0.09	DEVELOPMENT ON-GOING	

221603	1	0	1	0	0.1	0	0	0.1	DEVELOPMENT ON-GOING	
211402	1	0	1	0	0.1	0	0	0.1	NOT STARTED	
212576	88	0	88	0	3.49	0	0	3.49	NOT STARTED	
218566	2	0	2	0	0.036	0	0	0.036	NOT STARTED	
221512	1	0	1	0	0.07	0	0	0.07	NOT STARTED	
221520	1	0	1	0	0.1	0	0	0.1	NOT STARTED	
221530	5	0	5	0	0.05	0	0	0.05	NOT STARTED	
221546	2	0	2	0	0.01	0	0	0.01	NOT STARTED	
221587	1	0	1	0	0.03	0	0	0.03	NOT STARTED	
			<b>268</b>	<b>0</b>			<b>0</b>	<b>10.77</b>		

DUNADRY HOUSING MONITOR 2020										
SITE ID	POTENTIAL UNITS	UNITS COMPLETE	REMAINING POTENTIAL	BUILT IN 19/20	SITE AREA	AREA DEVELOPED	AREA DEVELOPED 19/20	AREA REMAINING	STATUS	COMPLETION DATE
114952	4	4	0	2	0.17	0.17	0.08	0	COMPLETE	01/04/2020
114483	1	0	1	0	0.1	0	0	0.1	DEVELOPMENT ON-GOING	
113804	13	0	13	0	0.7	0	0	0.7	NOT STARTED	
114414	1	0	1	0	0.05	0	0	0.05	NOT STARTED	
114837	5	0	5	0	0.38	0	0	0.38	NOT STARTED	
114838	1	0	1	0	0.14	0	0	0.14	NOT STARTED	
114883	45	0	45	0	3.6	0	0	3.6	NOT STARTED	
114919	2	0	2	0	0.26	0	0	0.26	NOT STARTED	
115075	4	0	4	0	0.1	0	0	0.1	NOT STARTED	
			<b>72</b>	<b>2</b>			<b>0.08</b>	<b>5.33</b>		

GROGGAN HOUSING MONITOR 2020										
SITE ID	POTENTIAL UNITS	UNITS COMPLETE	REMAINING POTENTIAL	BUILT IN 19/20	SITE AREA	AREA DEVELOPED	AREA BUILT IN 19/20	AREA REMAINING	STATUS	COMPLETION DATE
114752	19	0	19	0	0.5	0	0	0.5	NOT STARTED	
114796	1	0	1	0	0.04	0	0	0.04	NOT STARTED	
115268	1	0	1	0	0.05	0	0	0.05	NOT STARTED	
			<b>21</b>	<b>0</b>			<b>0</b>	<b>0.59</b>		

HILLHEAD HOUSING MONITOR 2020										
SITE ID	POTENTIAL UNITS	UNITS COMPLETE	REMAINING POTENTIAL	BUILT IN 19/20	SITE AREA	AREA DEVELOPED	AREA DEVELOPED 19/20	AREA REMAINING	STATUS	COMPLETION DATE
220724	1	0	1	0	0.1	0	0	0.1	DEVELOPMENT ON-GOING	
220725	3	0	3	0	0.03	0	0	0.03	DEVELOPMENT ON-GOING	
221142	1	0	1	0	0.08	0	0	0.08	DEVELOPMENT ON-GOING	
213268	4	0	4	0	0.85	0	0	0.85	NOT STARTED	
219457	1	0	1	0	0.23	0	0	0.23	NOT STARTED	
221616	1	0	1	0	0.1	0	0	0.1	NOT STARTED	
			<b>11</b>	<b>0</b>			<b>0</b>	<b>1.39</b>		

KILLEAD HOUSING MONITOR 2020										
SITE ID	POTENTIAL UNITS	UNITS COMPLETE	REMAINING POTENTIAL	BUILT IN 19/20	SITE AREA	AREA DEVELOPED	AREA DEVELOPED IN 19/20	AREA REMAINING	STATUS	COMPLETION DATE
114363	1	0	1	0	0.1	0	0	0.1	NOT STARTED	



114653	7	0	7	0	0.2	0	0	0.2	NOT STARTED	
115108	4	0	4	0	0.11	0	0	0.11	NOT STARTED	
115239	1	0	1	0	0.16	0	0	0.16	NOT STARTED	
			<b>13</b>	<b>0</b>			<b>0</b>	<b>0.57</b>		

KINGSMOSS HOUSING MONITOR 2020										
SITE ID	POTENTIAL UNITS	UNITS COMPLETE	REMAINING POTENTIAL	BUILT IN 19/20	SITE AREA	AREA DEVELOPED	AREA DEVELOPED 19/20	AREA REMAINING	STATUS	COMPLETION DATE
221513	1	0	1	0	0.08	0	0	0.08	NOT STARTED	
221579	6	0	6	0	0.36	0	0	0.36	NOT STARTED	
			<b>7</b>	<b>0</b>			<b>0</b>	<b>0.44</b>		

LOWTOWN HOUSING MONITOR 2020										
SITE ID	POTENTIAL UNITS	UNITS COMPLETE	REMAINING POTENTIAL	BUILT IN 19/20	SITE AREA	AREA DEVELOPED	AREA DEVELOPED 19/20	AREA REMAINING	STATUS	COMPLETION DATE
221572	2	0	2	0	0.2	0	0	2	DEVELOPMENT ON-GOING	
			<b>2</b>	<b>0</b>			<b>0</b>	<b>0.2</b>		

MILLBANK HOUSING MONITOR 2020										
SITE ID	POTENTIAL UNITS	UNITS COMPLETE	REMAINING POTENTIAL	BUILT IN 19/20	SITE AREA	AREA DEVELOPED	AREA DEVELOPED 19/20	AREA REMAINING	STATUS	COMPLETION DATE
218589	4	3	1	0	0.547	0.41	0	0.137	DEVELOPMENT ON-GOING	
219783	2	0	2	0	0.14	0	0	0.14	DEVELOPMENT ON-GOING	
220756	3	2	1	0	0.33	0.22	0	0.11	DEVELOPMENT ON-GOING	
212327	3	0	3	0	0.59	0	0	0.59	NOT STARTED	
218587	1	0	1	0	0.071	0	0	0.071	NOT STARTED	
219784	3	0	3	0	0.31	0	0	0.31	NOT STARTED	
221148	1	0	1	0	0.1	0	0	0.1	NOT STARTED	
221503	3	0	3	0	0.3	0	0	0.3	NOT STARTED	
221504	2	0	2	0	0.18	0	0	0.18	NOT STARTED	
			<b>17</b>	<b>0</b>			<b>0</b>	<b>1.93</b>		

MILLTOWN HOUSING MONITOR 2020										
SITE ID	POTENTIAL UNITS	UNITS COMPLETE	REMAINING POTENTIAL	BUILT IN 19/20	SITE AREA	AREA DEVELOPED	AREA DEVELOPED 19/20	AREA REMAINING	STATUS	COMPLETION DATE
115001	13	13	0	5	0.58	0.58	0.22	0	COMPLETE	01/04/2020
114009	7	0	7	0	0.39	0	0	0.39	DEVELOPMENT ON-GOING	
114856	4	0	4	0	0.3	0	0	0.3	DEVELOPMENT ON-GOING	
221590	1	0	1	0	0.2	0	0	0.2	DEVELOPMENT ON-GOING	
114355	11	0	11	0	0.65	0	0	0.65	NOT STARTED	
115012	11	0	11	0	0.8	0	0	0.8	NOT STARTED	
			<b>34</b>	<b>5</b>			<b>0.22</b>	<b>2.34</b>		

MONEYGLASS HOUSING MONITOR 2020										
SITE ID	POTENTIAL UNITS	UNITS COMPLETE	REMAINING POTENTIAL	BUILT IN 19/20	SITE AREA	AREA DEVELOPED	AREA DEVELOPED 19/20	AREA REMAINING	STATUS	COMPLETION DATE
114678	13	0	13	0	0.5	0	0	0.5	DEVELOPMENT ON-GOING	
			<b>13</b>	<b>0</b>			<b>0</b>	<b>0.5</b>		

NEWTOWNABBEY HOUSING MONITOR 2020										
SITE ID	POTENTIAL UNITS	UNITS COMPLETE	REMAINING POTENTIAL	BUILT IN 19/20	SITE AREA	AREA DEVELOPED	AREA DEVELOPED 19/20	AREA REMAINING	STATUS	COMPLETION DATE
212841	34	34	0	9	0.69	0.69	0.18	0	COMPLETE	01/04/2020
213287	4	4	0	2	0.27	0.27	0.13	0	COMPLETE	01/04/2020
213302	11	11	0	1	0.241	0.241	0.021	0	COMPLETE	01/04/2020
218594	11	11	0	8	0.35	0.35	0.25	0	COMPLETE	01/04/2020
220429	4	4	0	4	0.14	0.14	0.14	0	COMPLETE	01/04/2020
220434	16	16	0	16	0.42	0.42	0.42	0	COMPLETE	01/04/2020
220732	3	3	0	3	0.4	0.4	0.4	0	COMPLETE	01/04/2020
220754	4	4	0	3	0.14	0.14	0.06	0	COMPLETE	01/04/2020
221144	2	2	0	2	0.08	0.08	0.08	0	COMPLETE	01/04/2020
221479	5	5	0	5	0.3	0.3	0.3	0	COMPLETE	01/04/2020
221495	1	1	0	1	0.1	0.1	0.1	0	COMPLETE	01/04/2020
221508	1	1	0	1	0.2	0.2	0.2	0	COMPLETE	01/04/2020
221542	4	4	0	4	0.19	0.19	0.19	0	COMPLETE	01/04/2020
221560	5	5	0	5	0.12	0.12	0.12	0	COMPLETE	01/04/2020
221586	5	5	0	5	0.2	0.2	0.2	0	COMPLETE	01/04/2020
221592	3	3	0	3	0.05	0.05	0.05	0	COMPLETE	01/04/2020
221615	3	3	0	3	0.06	0.06	0.06	0	COMPLETE	01/04/2020
200813	45	10	35	0	1.76	0.39	0	1.37	DEVELOPMENT ON-GOING	
200817	68	35	33	13	2.1	1.08	0.41	1.02	DEVELOPMENT ON-GOING	
211466	331	0	331	0	12.71	0		12.71	DEVELOPMENT ON-GOING	
211467	1562	1330	232	19	67.9	57.81	0.82	10.09	DEVELOPMENT ON-GOING	
212132	9	7	2	0	0.39	0.3		0.09	DEVELOPMENT ON-GOING	
212589	40	2	38	0	1.92	0.1		1.82	DEVELOPMENT ON-GOING	
212706	2	0	2	0	0.1	0		0.1	DEVELOPMENT ON-GOING	
212796	12	3	9	0	0.45	0.1		0.35	DEVELOPMENT ON-GOING	
213294	26	14	12	0	1.16	0.62		0.54	DEVELOPMENT ON-GOING	
217852	68	59	9	0	3.71	3.21		0.5	DEVELOPMENT ON-GOING	
218122	5	4	1	0	0.25	0.2		0.05	DEVELOPMENT ON-GOING	
218132	132	126	6	0	4.8	4.58		0.22	DEVELOPMENT ON-GOING	
218133	219	51	168	4	7.81	1.81	0.14	6	DEVELOPMENT ON-GOING	
218402	2	1	1	0	0.18	0.1		0.08	DEVELOPMENT ON-GOING	
218435	58	47	11	1	2.419	1.92	0.04	0.499	DEVELOPMENT ON-GOING	
218591	3	2	1	2	0.17	0.11	0.11	0.06	DEVELOPMENT ON-GOING	
218613	99	18	81	6	8.25	1.5	0.5	6.75	DEVELOPMENT ON-GOING	
218633	12	0	12	0	0.179	0		0.179	DEVELOPMENT ON-GOING	
218635	53	0	53	0	2.807	0		2.807	DEVELOPMENT ON-GOING	
219043	6	0	6	0	0.095	0		0.095	DEVELOPMENT ON-GOING	
219060	1	0	1	0	0.066	0		0.066	DEVELOPMENT ON-GOING	
219502	13	0	13	0	0.15	0		0.15	DEVELOPMENT ON-GOING	
219560	57	55	2	1	1.77	1.7	0.03	0.07	DEVELOPMENT ON-GOING	
219575	2	1	1	0	0.07	0.03		0.04	DEVELOPMENT ON-GOING	
219579	29	28	1	0	0.59	0.57		0.02	DEVELOPMENT ON-GOING	
219793	1	0	1	0	0.1	0		0.1	DEVELOPMENT ON-GOING	
219825	2	0	2	0	0.13	0		0.13	DEVELOPMENT ON-GOING	
219848	30	16	14	7	1.01	0.53	0.23	0.48	DEVELOPMENT ON-GOING	

220356	5	0	5	0	0.15	0		0.15	DEVELOPMENT ON-GOING	
220364	20	9	11	0	0.53	0.21		0.32	DEVELOPMENT ON-GOING	
220426	1	0	1	0	0.01	0		0.01	DEVELOPMENT ON-GOING	
220633	36	0	36	0	1.19	0		1.19	DEVELOPMENT ON-GOING	
220655	13	0	13	0	0.43	0		0.43	DEVELOPMENT ON-GOING	
220735	24	0	24	0	0.83	0		0.83	DEVELOPMENT ON-GOING	
220745	1	0	1	0	0.04	0		0.04	DEVELOPMENT ON-GOING	
220746	1	0	1	0	0.16	0		0.16	DEVELOPMENT ON-GOING	
220977	209	48	161	4	8.22	1.9	0.15	0.23	DEVELOPMENT ON-GOING	
220988	33	29	4	0	1.09	0.95		0.14	DEVELOPMENT ON-GOING	
220998	60	23	37	2	3.01	1.15	0.1	1.86	DEVELOPMENT ON-GOING	
221029	3	0	3	0	0.26	0		0.26	DEVELOPMENT ON-GOING	
221138	5	0	5	0	0.15	0		0.15	DEVELOPMENT ON-GOING	
221150	14	12	2	0	0.63	0.54	0	0.09	DEVELOPMENT ON-GOING	
221151	5	0	5	0	0.05	0		0.05	DEVELOPMENT ON-GOING	
221425	2	1	1	0	0.06	0.03		0.03	DEVELOPMENT ON-GOING	
221444	1	0	1	0	0.11	0		0.11	DEVELOPMENT ON-GOING	
221452	1	0	1	0	0.1	0		0.1	DEVELOPMENT ON-GOING	
221473	31	29	2	6	1.3	1.21	0.25	0.09	DEVELOPMENT ON-GOING	
221480	1	0	1	0	0.5	0		0.5	DEVELOPMENT ON-GOING	
221509	2	1	1	1	0.04	0.02	0.02	0.02	DEVELOPMENT ON-GOING	
221531	1	0	1	0	0.08	0		0.08	DEVELOPMENT ON-GOING	
221539	48	0	48	0	1.04	0		1.04	DEVELOPMENT ON-GOING	
221541	45	0	45	0	2.56	0		2.56	DEVELOPMENT ON-GOING	
221543	25	7	18	3	3.84	1.07	0.46	2.77	DEVELOPMENT ON-GOING	
221544	24	2	22	0	0.93	0.08	0	0.85	DEVELOPMENT ON-GOING	
221547	1	0	1	0	0.05	0		0.05	DEVELOPMENT ON-GOING	
221548	2	1	1	1	0.14	0.07	0.07	0.07	DEVELOPMENT ON-GOING	
221551	1	0	1	0	0.01	0		0.01	DEVELOPMENT ON-GOING	
221565	20	0	20	0	0.46	0		0.46	DEVELOPMENT ON-GOING	
221573	17	0	17	0	0.5	0		0.5	DEVELOPMENT ON-GOING	
221575	14	0	14	0	0.6	0		0.6	DEVELOPMENT ON-GOING	
221585	1	0	1	0	0.1	0		0.1	DEVELOPMENT ON-GOING	
221581	1	0	1	0	0.3	0		0.3	DEVELOPMENT ON-GOING	
200669	2	0	2	0	0.06	0		0.06	NOT STARTED	
200694	2	0	2	0	0.1	0		0.1	NOT STARTED	
200772	9	0	9	0	0.36	0		0.36	NOT STARTED	
200775	3	0	3	0	0.144	0		0.144	NOT STARTED	
211448	4	0	4	0	0.39	0		0.39	NOT STARTED	
211736	76	0	76	0	3.05	0		3.05	NOT STARTED	
211918	1	0	1	0	0.18	0		0.18	NOT STARTED	
211936	1	0	1	0	0.05	0		0.05	NOT STARTED	
212131	1	0	1	0	0.06	0		0.06	NOT STARTED	
212198	29	0	29	0	1.09	0		1.09	NOT STARTED	
212279	3	0	3	0	0.14	0		0.14	NOT STARTED	
212482	1	0	1	0	0.066	0		0.066	NOT STARTED	
212489	8	0	8	0	0.23	0		0.23	NOT STARTED	
212497	1	0	1	0	0.25	0		0.25	NOT STARTED	

212504	19	0	19	0	0.6	0	0.6	NOT STARTED
212594	10	0	10	0	0.26	0	0.26	NOT STARTED
212798	7	0	7	0	1.5	0	1.5	NOT STARTED
212843	1	0	1	0	0.1	0	0.1	NOT STARTED
212916	13	0	13	0	0.62	0	0.62	NOT STARTED
217103	1	0	1	0	0.05	0	0.05	NOT STARTED
217270	92	0	92	0	3.47	0	3.47	NOT STARTED
217272	1	0	1	0	0.2	0	0.2	NOT STARTED
217273	1	0	1	0	0.016	0	0.016	NOT STARTED
217867	2	0	2	0	0.24	0	0.24	NOT STARTED
218074	3	0	3	0	0.1	0	0.1	NOT STARTED
218119	4	0	4	0	0.1	0	0.1	NOT STARTED
218120	7	0	7	0	0.11	0	0.11	NOT STARTED
218121	4	0	4	0	0.13	0	0.13	NOT STARTED
218123	10	0	10	0	0.28	0	0.28	NOT STARTED
218124	3	0	3	0	0.12		0.12	NOT STARTED
218125	10	0	10	0	0.37	0	0.37	NOT STARTED
218126	8	0	8	0	0.39	0	0.39	NOT STARTED
218127	17	0	17	0	0.43	0	0.43	NOT STARTED
218128	13	0	13	0	0.56	0	0.56	NOT STARTED
218129	14	0	14	0	0.6	0	0.6	NOT STARTED
218130	42	0	42	0	1.75	0	1.75	NOT STARTED
218131	71	0	71	0	2.96	0	2.96	NOT STARTED
218420	4	0	4	0	0.416	0	0.416	NOT STARTED
218422	1	0	1	0	0.1	0	0.1	NOT STARTED
218430	3	0	3	0	0.068	0	0.068	NOT STARTED
218433	2	0	2	0	0.044	0	0.044	NOT STARTED
218508	1	0	1	0	0.15	0	0.15	NOT STARTED
218510	26	0	26	0	0.917	0	0.917	NOT STARTED
218622	5	0	5	0	0.09	0	0.09	NOT STARTED
218630	15	0	15	0	0.25	0	0.25	NOT STARTED
219268	1	0	1	0	0.08	0	0.08	NOT STARTED
219485	20	0	20	0	0.34	0	0.34	NOT STARTED
219498	1	0	1	0	0.03	0	0.03	NOT STARTED
219542	4	0	4	0	0.22	0	0.22	NOT STARTED
219549	30	0	30	0	0.06	0	0.06	NOT STARTED
219597	1	0	1	0	0.01	0	0.01	NOT STARTED
219599	1	0	1	0	0.01	0	0.01	NOT STARTED
219791	3	0	3	0	0.05	0	0.05	NOT STARTED
219794	37	0	37	0	0.11	0	0.11	NOT STARTED
219795	10	0	10	0	0.11	0	0.11	NOT STARTED
219798	2	0	2	0	0.2	0	0.2	NOT STARTED
219808	1	0	1	0	0.06	0	0.06	NOT STARTED
219812	1	0	1	0	0.01	0	0.01	NOT STARTED
219814	1	0	1	0	0.03	0	0.03	NOT STARTED
219815	3	0	3	0	0.05	0	0.05	NOT STARTED
219822	5	0	5	0	0.06	0	0.06	NOT STARTED
219823	12	0	12	0	0.18	0	0.18	NOT STARTED

219824	7	0	7	0	0.22	0	0.22	NOT STARTED
219830	1	0	1	0	0.06	0	0.06	NOT STARTED
219831	1	0	1	0	0.05	0	0.05	NOT STARTED
219839	6	0	6	0	0.17	0	0.17	NOT STARTED
219850	14	0	14	0	0.19	0	0.19	NOT STARTED
219852	3	0	3	0	0.01	0	0.01	NOT STARTED
220351	3	0	3	0	0.04	0	0.04	NOT STARTED
220357	25	0	25	0	0.65	0	0.65	NOT STARTED
220361	7	0	7	0	0.13	0	0.13	NOT STARTED
220363	9	0	9	0	0.01	0	0.01	NOT STARTED
220375	5	0	5	0	0.11	0	0.11	NOT STARTED
220376	6	0	6	0	0.19	0	0.19	NOT STARTED
220377	1	0	1	0	0.09	0	0.09	NOT STARTED
220378	1	0	1	0	0.12	0	0.12	NOT STARTED
220379	10	0	10	0	0.21	0	0.21	NOT STARTED
220380	1	0	1	0	0.05	0	0.05	NOT STARTED
220383	1	0	1	0	0.09	0	0.09	NOT STARTED
220423	1	0	1	0	0.13	0	0.13	NOT STARTED
220424	7	0	7	0	0.08	0	0.08	NOT STARTED
220427	1	0	1	0	0.1	0	0.1	NOT STARTED
220506	1	0	1	0	0.24	0	0.24	NOT STARTED
220656	2	0	2	0	0.13	0	0.13	NOT STARTED
220657	4	0	4	0	0.05	0	0.05	NOT STARTED
220663	1	0	1	0	0.07	0	0.07	NOT STARTED
220736	16	0	16	0	0.3	0	0.3	NOT STARTED
220737	5	0	5	0	0.1	0	0.1	NOT STARTED
220738	11	0	11	0	0.16	0	0.16	NOT STARTED
220739	4	0	4	0	0.15	0	0.15	NOT STARTED
220741	2	0	2	0	0.17	0	0.17	NOT STARTED
220743	7	0	7	0	0.54	0	0.54	NOT STARTED
220750	2	0	2	0	0.05	0	0.05	NOT STARTED
220751	1	0	1	0	0.01	0	0.01	NOT STARTED
220909	3	0	3	0	0.12	0	0.12	NOT STARTED
221028	8	0	8	0	0.33	0	0.33	NOT STARTED
221047	10	0	10	0	0.38	0	0.38	NOT STARTED
221068	8	0	8	0	0.16	0	0.16	NOT STARTED
221146	1	0	1	0	0.12	0	0.12	NOT STARTED
221149	4	0	4	0	0.26	0	0.26	NOT STARTED
221158	1	0	1	0	0.1	0	0.1	NOT STARTED
221159	1	0	1	0	0.03	0	0.03	NOT STARTED
221230	1	0	1	0	0.26	0	0.26	NOT STARTED
221231	1	0	1	0	0.3	0	0.3	NOT STARTED
221349	1	0	1	0	0.03	0	0.03	NOT STARTED
221350	38	0	38	0	0.84	0	0.84	NOT STARTED
221352	2	0	2	0	0.07	0	0.07	NOT STARTED
221356	1	0	1	0	0.12	0	0.12	NOT STARTED
221362	1	0	1	0	0.08	0	0.08	NOT STARTED
221365	15	0	15	0	0.66	0	0.66	NOT STARTED

221367	1	0	1	0	0.04	0	0.04	NOT STARTED
221420	5	0	5	0	0.06	0	0.06	NOT STARTED
221423	3	0	3	0	0.13	0	0.13	NOT STARTED
221428	1	0	1	0	0.05	0	0.05	NOT STARTED
221429	44	0	44	0	1.78	0	1.78	NOT STARTED
221430	3	0	3	0	0.34	0	0.34	NOT STARTED
221431	1	0	1	0	0.25	0	0.25	NOT STARTED
221433	1	0	1	0	0.01	0	0.01	NOT STARTED
221457	50	0	50	0	2.5	0	2.5	NOT STARTED
221458	162	0	162	0	11.62	0	11.62	NOT STARTED
221459	35	0	35	0	1.9	0	1.9	NOT STARTED
221460	47	0	47	0	4.65	0	4.65	NOT STARTED
221461	49	0	49	0	4.9	0	4.9	NOT STARTED
221462	178	0	178	0	7.1	0	7.1	NOT STARTED
221464	30	0	30	0	1.2	0	1.2	NOT STARTED
221483	1	0	1	0	0.1	0	0.1	NOT STARTED
221510	1	0	1	0	0.01	0	0.01	NOT STARTED
221514	1	0	1	0	0.2	0	0.2	NOT STARTED
221516	1	0	1	0	0.02	0	0.02	NOT STARTED
221521	3	0	3	0	0.06	0	0.06	NOT STARTED
221532	2	0	2	0	0.04	0	0.04	NOT STARTED
221536	4	0	4	0	0.02	0	0.02	NOT STARTED
221545	1	0	1	0	0.03	0	0.03	NOT STARTED
221557	11	0	11	0	0.23	0	0.23	NOT STARTED
221561	1	0	1	0	0.2	0	0.2	NOT STARTED
221562	79	0	79	0	3.16	0	3.16	NOT STARTED
221569	1	0	1	0	0.04	0	0.04	NOT STARTED
221571	24	0	24	0	0.8	0	0.8	NOT STARTED
221574	12	0	12	0	0.3	0	0.3	NOT STARTED
221576	1	0	1	0	0.05	0	0.05	NOT STARTED
221577	1	0	1	0	0.1	0	0.1	NOT STARTED
221584	1	0	1	0	0.16	0	0.16	NOT STARTED
221588	1	0	1	0	0.1	0	0.1	NOT STARTED
221594	2	0	2	0	0.07	0	0.07	NOT STARTED
221596	1	0	1	0	0.05	0	0.05	NOT STARTED
221598	4	0	4	0	0.9	0	0.9	NOT STARTED
221601	16	0	16	0	0.8	0	0.8	NOT STARTED
221605	1	0	1	0	0.06	0	0.06	NOT STARTED
221606	1	0	1	0	0.1	0	0.1	NOT STARTED
221608	1	0	1	0	0.1	0	0.1	NOT STARTED
221610	4	0	4	0	0.19	0	0.19	NOT STARTED
221612	1	0	1	0	0.1	0	0.1	NOT STARTED
221613	1	0	1	0	0.07	0	0.07	NOT STARTED
221618	20	0	20	0	0.6	0	0.6	NOT STARTED
221620	63	0	63	0	0.98	0	0.98	NOT STARTED
221621	49	0	49	0	1.98		1.98	NOT STARTED
			3450	145		6.23	143.98	

PARKGATE HOUSING MONITOR 2020										
SITE ID	POTENTIAL UNITS	UNITS COMPLETE	REMAINING POTENTIAL	BUILT IN 19/20	SITE AREA	AREA DEVELOPED	AREA DEVELOPED 19/20	AREA REMAINING	STATUS	COMPLETION DATE
115211	14	8	6	0	0.68	0.38	0	0.3	DEVELOPMENT ON-GOING	
114417	2	0	2	0	0.05	0	0	0.05	NOT STARTED	
221554	13	0	13	0	0.72	0	0	0.72	NOT STARTED	
			<b>21</b>	<b>0</b>			<b>0</b>	<b>1.07</b>		

RANDALSTOWN HOUSING MONITOR 2020										
SITE ID	POTENTIAL UNITS	UNITS COMPLETE	REMAINING POTENTIAL	BUILT 19/20	SITE AREA	AREA DEVELOPED	AREA DEVELOPED 19/20	AREA REMAINING	STATUS	COMPLETION DATE
103022	60	20	40	5	2.14	0.71	0.17	1.43	DEVELOPMENT ON-GOING	
103023	6	1	5	0	0.55	0.09		0.46	DEVELOPMENT ON-GOING	
113954	1	0	1	0	0.07	0		0.07	DEVELOPMENT ON-GOING	
113963	24	8	16	0	1	0.3		0.7	DEVELOPMENT ON-GOING	
114477	38	0	38	0	1.26	0		1.26	DEVELOPMENT ON-GOING	
114505	7	0	7	0	0.1	0		0.1	DEVELOPMENT ON-GOING	
114628	2	0	2	0	0.2	0		0.2	DEVELOPMENT ON-GOING	
114765	12	0	12	0	0.1	0		0.1	DEVELOPMENT ON-GOING	
114914	14	0	14	0	0.2	0		0.2	DEVELOPMENT ON-GOING	
221566	1	0	1	0	0.07	0		0.07	DEVELOPMENT ON-GOING	
221607	3	0	3	0	0.18	0		0.18	DEVELOPMENT ON-GOING	
113326	1	0	1	0	0.09	0		0.09	NOT STARTED	
113328	1	0	1	0	0.09	0		0.09	NOT STARTED	
113330	1	0	1	0	0.07	0		0.07	NOT STARTED	
113503	3	0	3	0	0.1	0		0.1	NOT STARTED	
113712	8	0	8	0	0.3	0		0.3	NOT STARTED	
113748	35	0	35	0	1.4	0		1.4	NOT STARTED	
113849	1	0	1	0	0.08	0		0.08	NOT STARTED	
114049	21	0	21	0	0.4	0		0.4	NOT STARTED	
114105	3	0	3	0	0.4	0		0.4	NOT STARTED	
114336	1	0	1	0	0.1	0		0.1	NOT STARTED	
114344	1	0	1	0	0.03	0		0.03	NOT STARTED	
114348	9	0	9	0	0.05	0		0.05	NOT STARTED	
114439	1	0	1	0	0.07	0		0.07	NOT STARTED	
114744	1	0	1	0	0.1	0		0.1	NOT STARTED	
114921	8	0	8	0	0.3	0		0.3	NOT STARTED	
114922	5	0	5	0	0.22	0		0.22	NOT STARTED	
114942	1	0	1	0	0.06	0		0.06	NOT STARTED	
114956	50	0	50	0	2.33	0		2.33	NOT STARTED	
114965	2	0	2	0	0.15	0		0.15	NOT STARTED	
114992	1	0	1	0	0.01	0		0.01	NOT STARTED	
115020	3	0	3	0	0.1	0		0.1	NOT STARTED	
115053	3	0	3	0	0.13	0		0.13	NOT STARTED	
115077	56	0	56	0	6.6	0		6.6	NOT STARTED	
115078	2	0	2	0	0.06	0		0.06	NOT STARTED	
115109	7	0	7	0	0.22	0		0.22	NOT STARTED	
115122	1	0	1	0	0.14	0		0.14	NOT STARTED	

115156	1	0	1	0	0.04	0		0.04	NOT STARTED	
115241	1	0	1	0	0.063	0		0.063	NOT STARTED	
221450	1	0	1	0	0.06	0		0.06	NOT STARTED	
221526	137	0	137	0	5.23	0		5.23	NOT STARTED	
221527	8	0	8	0	0.3	0		0.3	NOT STARTED	
221533	35	0	35	0	1.56	0		1.56	NOT STARTED	
221619	1	0	1	0	0.02	0		0.02	NOT STARTED	
			<b>549</b>	<b>5</b>			<b>0.17</b>	<b>25.64</b>		

ROUGHFORT HOUSING MONITOR 2020										
SITE ID	POTENTIAL UNITS	UNITS COMPLETE	REMAINING POTENTIAL	BUILT IN 19/20	SITE AREA	AREA DEVELOPED	AREA BUILT 19/20	AREA REMAINING	STATUS	COMPLETION DATE
221468	2	2	0	1	0.1	0.1	0.05	0	COMPLETE	01-Apr-20
221499	5	5	0	2	0.2	0.2	0.08	0	COMPLETE	01-Apr-20
211914	1	0	1	0	0.1	0	0	0.1	NOT STARTED	
213247	1	0	1	0	0.057	0	0	0.057	NOT STARTED	
217096	1	0	1	0	0.069	0	0	0.069	NOT STARTED	
219785	2	0	2	0	0.22	0	0	0.22	NOT STARTED	
			<b>5</b>	<b>3</b>			<b>0.13</b>	<b>0.45</b>		

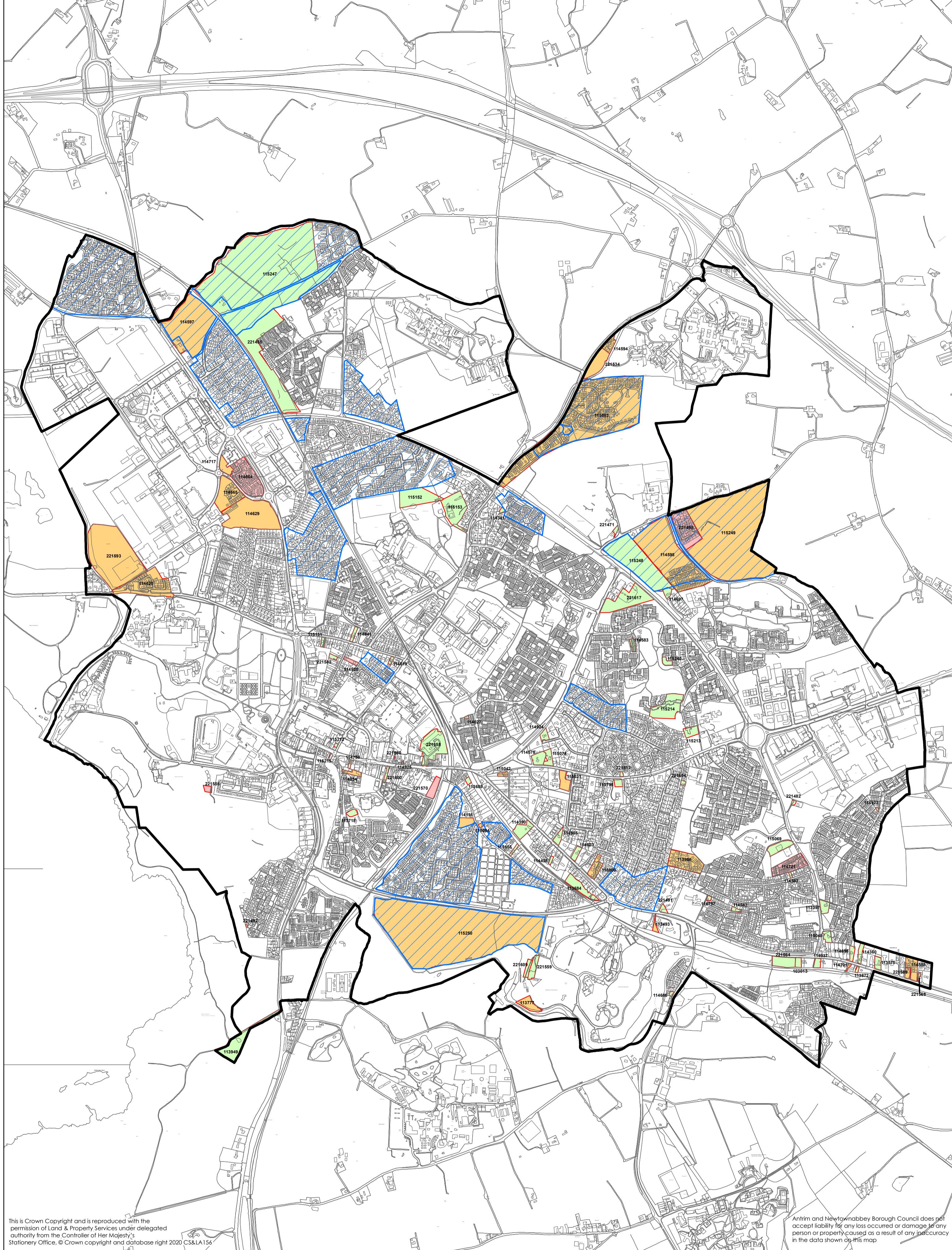
STRAID HOUSING MONITOR 2020										
SITE ID	POTENTIAL UNITS	UNITS COMPLETE	REMAINING POTENTIAL	BUILT IN 19/20	SITE AREA	AREA DEVELOPED	AREA DEVELOPED 19/20	AREA REMAINING	STATUS	COMPLETION DATE
217097	1	0	1	0	0.05	0	0	0.05	NOT STARTED	
			<b>1</b>	<b>0</b>			<b>0</b>	<b>0.05</b>		

TEMPLEPATRICK HOUSING MONITOR 2020										
SITE ID	POTENTIAL UNITS	UNITS COMPLETE	REMAINING POTENTIAL	BUILT IN 19/20	SITE AREA	AREA DEVELOPED	AREA DEVELOPED 19/20	AREA REMAINING	STATUS	COMPLETION DATE
113806	1	1	0	1	0.01	0.01	0.01	0	COMPLETE	01/04/2020
114522	1	0	1	0	0.16	0	0	0.16	DEVELOPMENT ON-GOING	
114688	2	1	1	0	0.4	0.2	0	0.2	DEVELOPMENT ON-GOING	
114714	105	46	59	2	4.7	2.05	0.08	2.65	DEVELOPMENT ON-GOING	
221496	1	0	1	0	0.1	0	0	0.1	DEVELOPMENT ON-GOING	
221511	1	0	1	0	0.1	0	0	0.1	DEVELOPMENT ON-GOING	
113468	1	0	1	0	0.07	0	0	0.07	NOT STARTED	
113674	39	0	39	0	1.9	0	0	1.9	NOT STARTED	
113782	2	0	2	0	0.17	0	0	0.17	NOT STARTED	
113958	29	0	29	0	1.04	0	0	1.04	NOT STARTED	
114746	1	0	1	0	0.1	0	0	0.1	NOT STARTED	
114795	5	0	5	0	0.2	0	0	0.2	NOT STARTED	
114833	3	0	3	0	0.28	0	0	0.28	NOT STARTED	
115011	1	0	1	0	0.12	0	0	0.12	NOT STARTED	
115130	6	0	6	0	0.17	0	0	0.17	NOT STARTED	
221518	3	0	3	0	0.1	0	0	0.1	NOT STARTED	
221611	1	0	1	0	0.12	0	0	0.12	NOT STARTED	
			<b>154</b>	<b>3</b>			<b>0.09</b>	<b>7.48</b>		



TILDARG HOUSING MONITOR 2020										
SITE ID	POTENTIAL UNITS	UNITS COMPLETE	REMAINING POTENTIAL	BUILT IN 19/20	SITE AREA	AREA DEVELOPED	AREA DEVELOPED 19/20	AREA REMAINING	STATUS	COMPLETION DATE
none			0	0			0	0		

Toome Housing Monitor 2020										
SITE ID	POTENTIAL UNITS	UNITS COMPLETE	REMAINING POTENTIAL	BUILT IN 19/20	SITE AREA	AREA DEVELOPED	AREA DEVELOPED 19/20	AREA REMAINING	STATUS	COMPLETION DATE
103063	29	0	29	0	0.83	0	0	0.83	DEVELOPMENT ON-GOING	
103066	27	23	4	17	1.27	1.08	0.8	0.19	DEVELOPMENT ON-GOING	
114166	39	0	39	0	1.08	0	0	1.08	DEVELOPMENT ON-GOING	
114373	19	0	19	0	0.82	0	0	0.82	DEVELOPMENT ON-GOING	
114421	75	37	38	7	2.9	1.43	0.27	1.47	DEVELOPMENT ON-GOING	
114538	7	0	7	0	0.15	0	0	0.15	DEVELOPMENT ON-GOING	
113194	13	0	13	0	0.45	0	0	0.45	NOT STARTED	
114267	19	0	19	0	0.72	0	0	0.72	NOT STARTED	
114372	10	0	10	0	0.65	0	0	0.65	NOT STARTED	
114478	1	0	1	0	0.18	0	0	0.18	NOT STARTED	
114500	3	0	3	0	0.15	0	0	0.15	NOT STARTED	
114576	20	0	20	0	1	0	0	1	NOT STARTED	
114579	2	0	2	0	0.73	0	0	0.73	NOT STARTED	
114600	23	0	23	0	0.79	0	0	0.79	NOT STARTED	
114932	75	0	75	0	3	0	0	3	NOT STARTED	
115147	1	0	1	0	0.08	0	0	0.08	NOT STARTED	
221595	1	0	1	0	0.02	0	0	0.02	NOT STARTED	
221602	23	0	23	0	0.74	0	0	0.74	NOT STARTED	
			327	24			1.07	13.05		




This is Crown Copyright and is reproduced with the permission of Land & Property Services under delegated authority from the Controller of Her Majesty's Stationery Office, © Crown copyright and database right 2020 CS&LA156

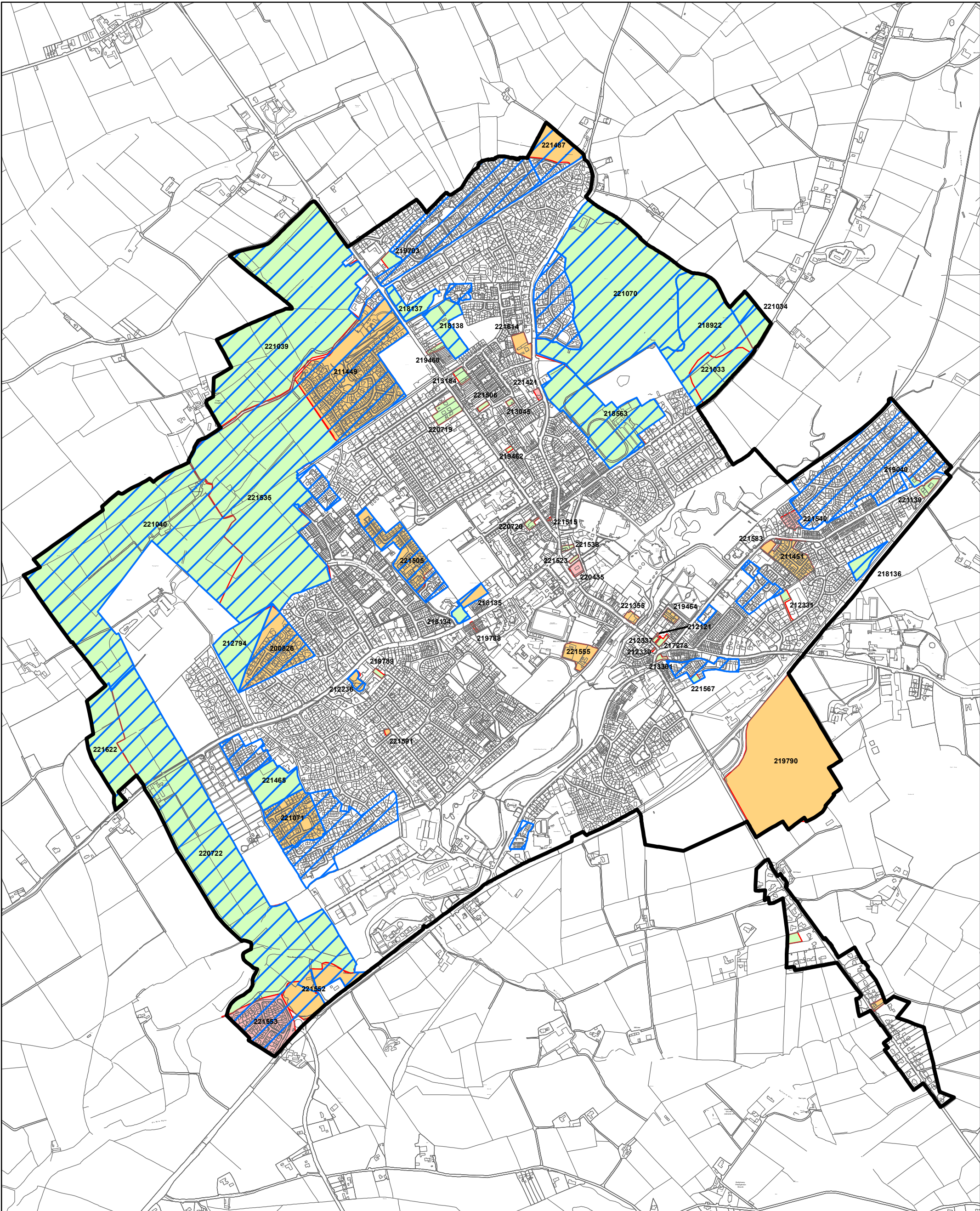
Antrim and Newtownabbey Borough Council does not accept liability for any loss occurred or damage to any person or property caused as a result of any inaccuracy in the data shown on this map

**Antrim Housing Monitor 2020**

- COMPLETE IN 19/20 SURVEY YEAR
- DEVELOPMENT ON-GOING
- NOT STARTED
- HOUSING ZONING/HOUSING LAND USE POLICY AREA

	REMAINING POTENTIAL	UNITS BUILT IN 19-20	AREA DEVELOPED IN 19-20	AREA REMAINING (HA)
Greenfield	1846	82	3.19	75.85
Urban Footprint	859	103	4.46	34.04
	<b>2705</b>	<b>185</b>	<b>7.65</b>	<b>109.89</b>



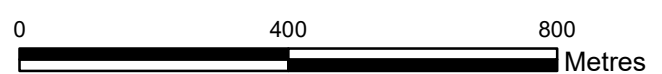


This is Crown Copyright and is reproduced with the permission of Land & Property Services under delegated authority from the Controller of Her Majesty's Stationery Office, © Crown copyright and database right 2020 CS&LA156

Antrim and Newtownabbey Borough Council does not accept liability for any loss occurred or damage to any person or property caused as a result of any inaccuracy in the data shown on this map

**Ballyclare Housing Monitor 2020**

- COMPLETE IN 19/20 SURVEY YEAR
- DEVELOPMENT ON-GOING
- NOT STARTED
- HOUSING ZONING/HOUSING LANDUSE POLICY AREA




	REMAINING POTENTIAL	UNITS BUILT IN 19-20	AREA DEVELOPED IN 19-20	AREA REMAINING (HA)
Greenfield	2844	15	0.7	133.99
Urban Footprint	282	111	2.47	9.17
	<b>3126</b>	<b>126</b>	<b>3.17</b>	<b>143.16</b>





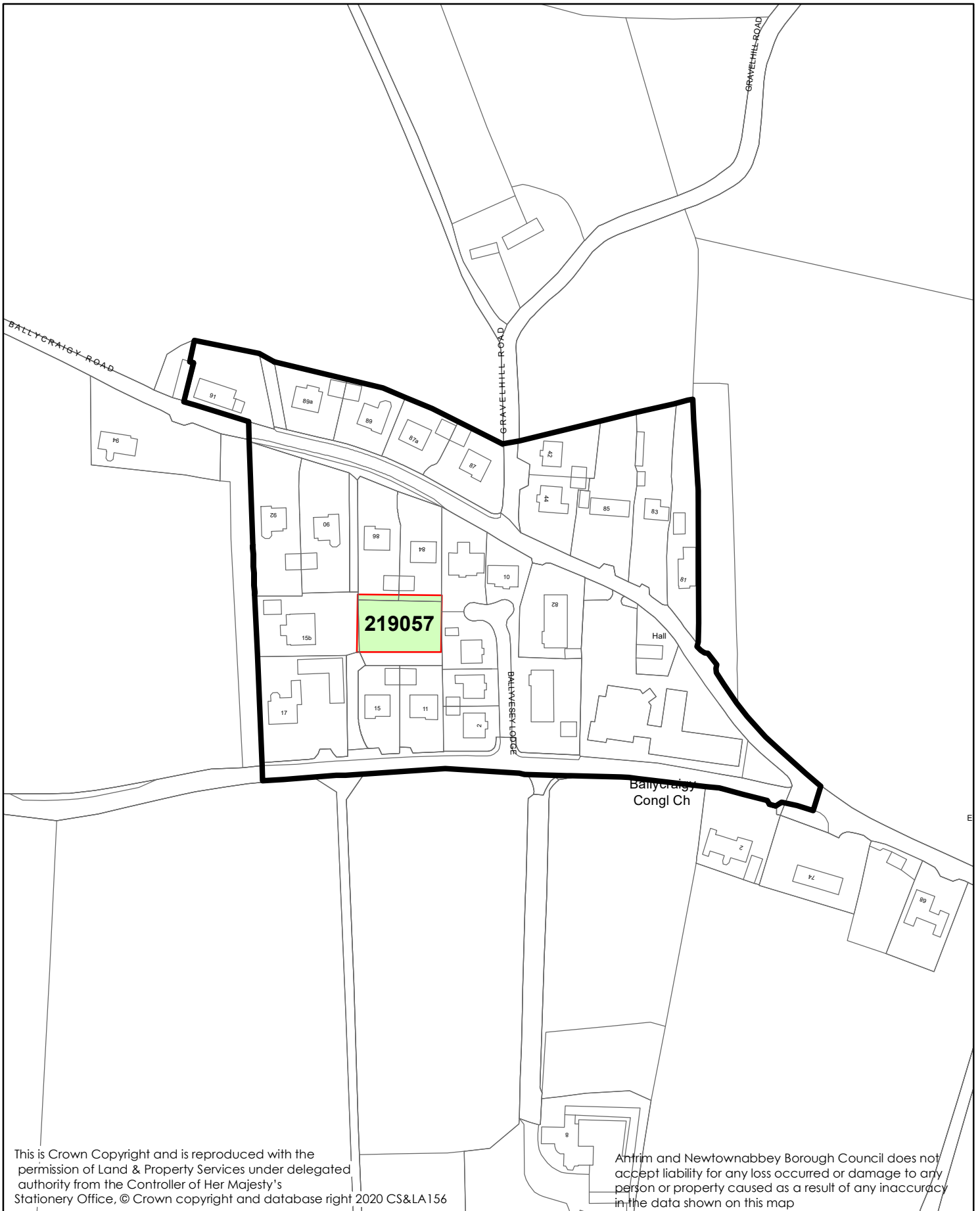
### Ballycor Housing Monitor 2020

- COMPLETE IN 19/20 SURVEY YEAR
- DEVELOPMENT ON-GOING
- NOT STARTED



REMAINING POTENTIAL	UNITS BUILT IN 19-20	AREA DEVELOPED in 19-20 (ha)	AREA REMAINING (ha)
5	0	0	0.63





This is Crown Copyright and is reproduced with the permission of Land & Property Services under delegated authority from the Controller of Her Majesty's Stationery Office, © Crown copyright and database right 2020 CS&LA156

Antrim and Newtownabbey Borough Council does not accept liability for any loss occurred or damage to any person or property caused as a result of any inaccuracy in the data shown on this map

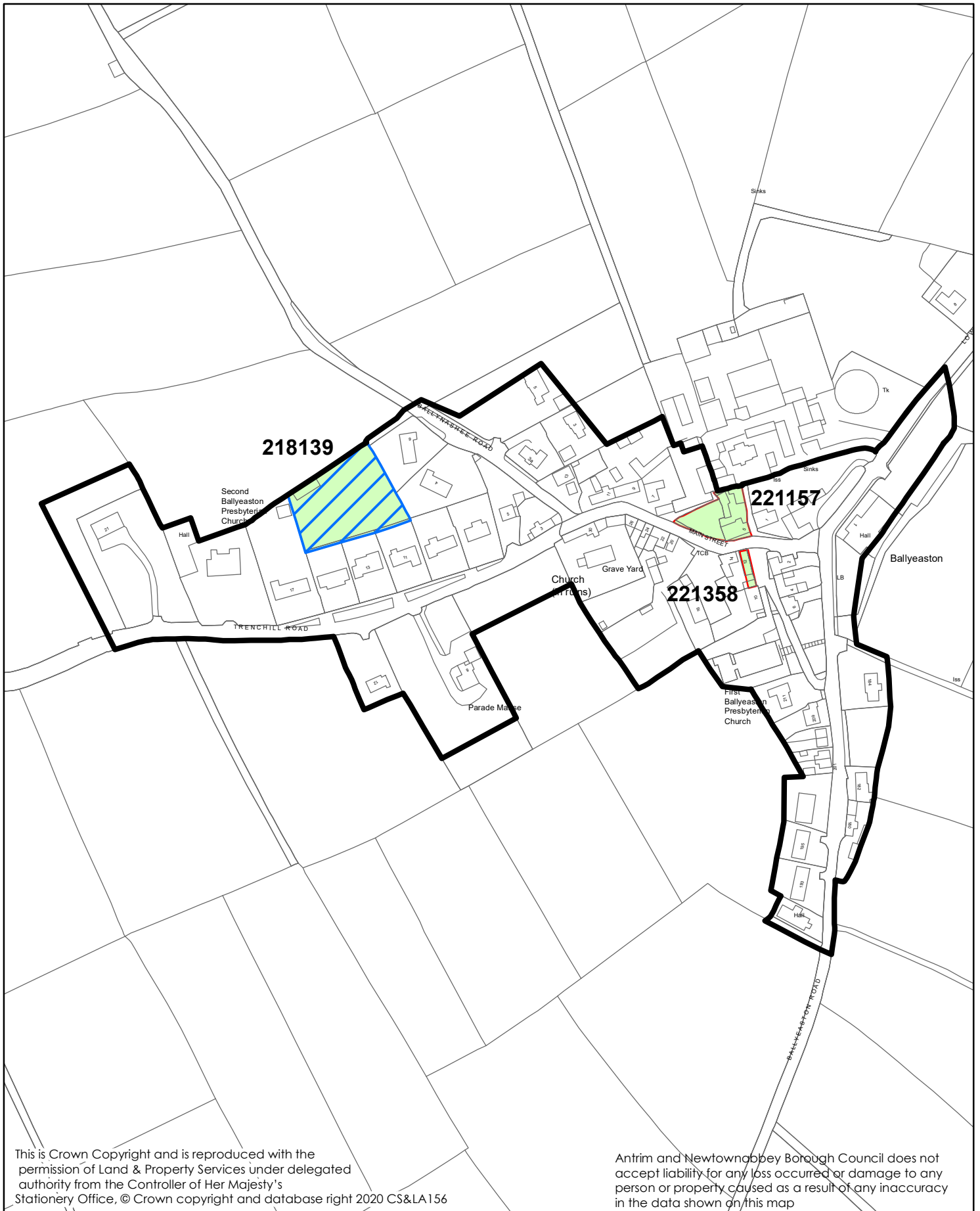
### Ballycraig Housing Monitor 2020

- COMPLETE IN 19/20 SURVEY YEAR
- DEVELOPMENT ON-GOING
- NOT STARTED



REMAINING POTENTIAL	UNITS BUILT IN 19-20	AREA DEVELOPED in 19-20 (ha)	AREA REMAINING (ha)
1	0	0	0.1






This is Crown Copyright and is reproduced with the permission of Land & Property Services under delegated authority from the Controller of Her Majesty's Stationery Office, © Crown copyright and database right 2020 CS&LA156

Antrim and Newtownabbey Borough Council does not accept liability for any loss occurred or damage to any person or property caused as a result of any inaccuracy in the data shown on this map

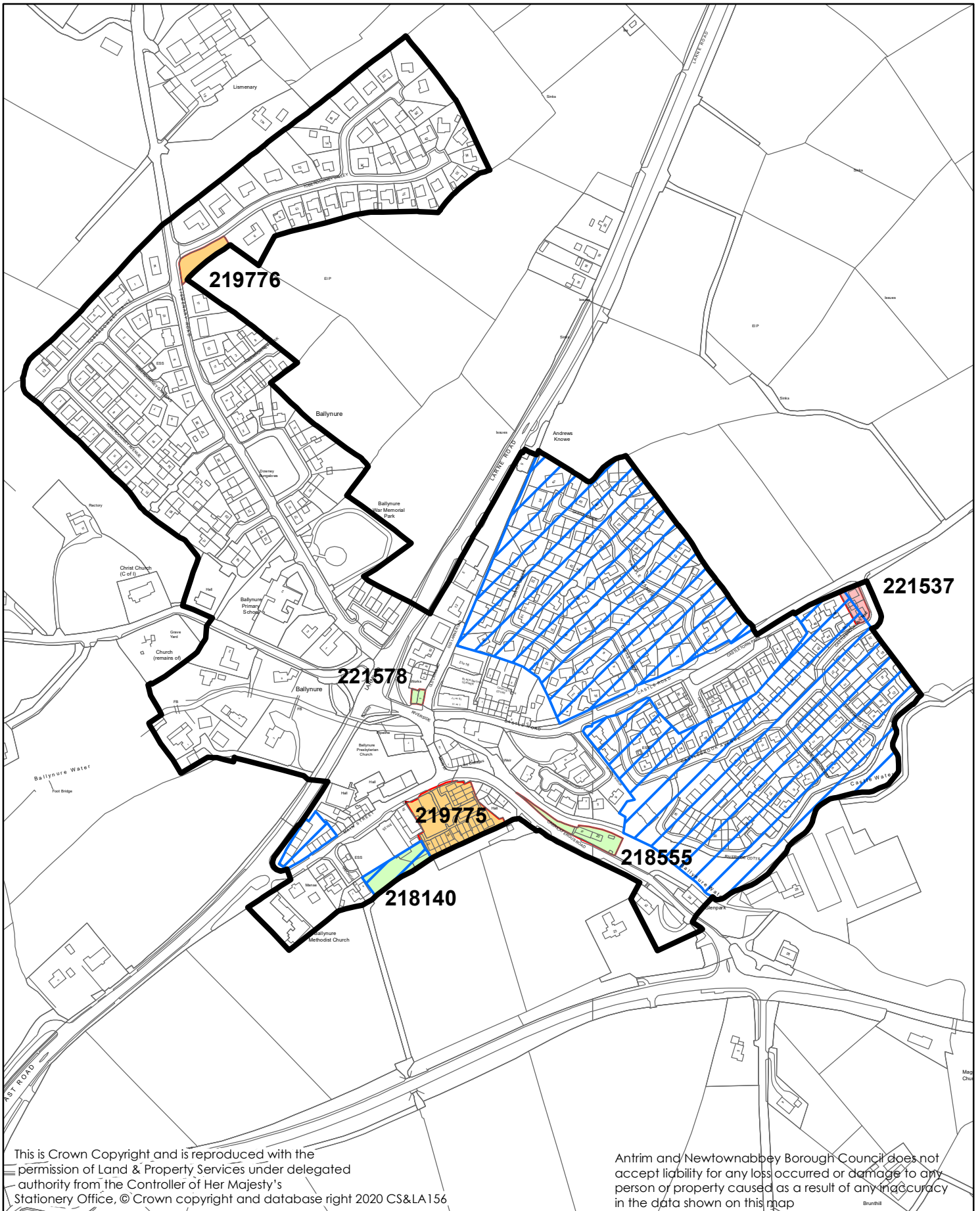
### Ballyeaston Housing Monitor 2020

- COMPLETE IN 19/20 SURVEY YEAR
- DEVELOPMENT ON-GOING
- NOT STARTED
- HOUSING ZONING/HOUSING LAND USE POLICY AREA



REMAINING POTENTIAL	UNITS BUILT IN 19-20	AREA DEVELOPED in 19-20 (ha)	AREA REMAINING (ha)
8	0	0	0.37





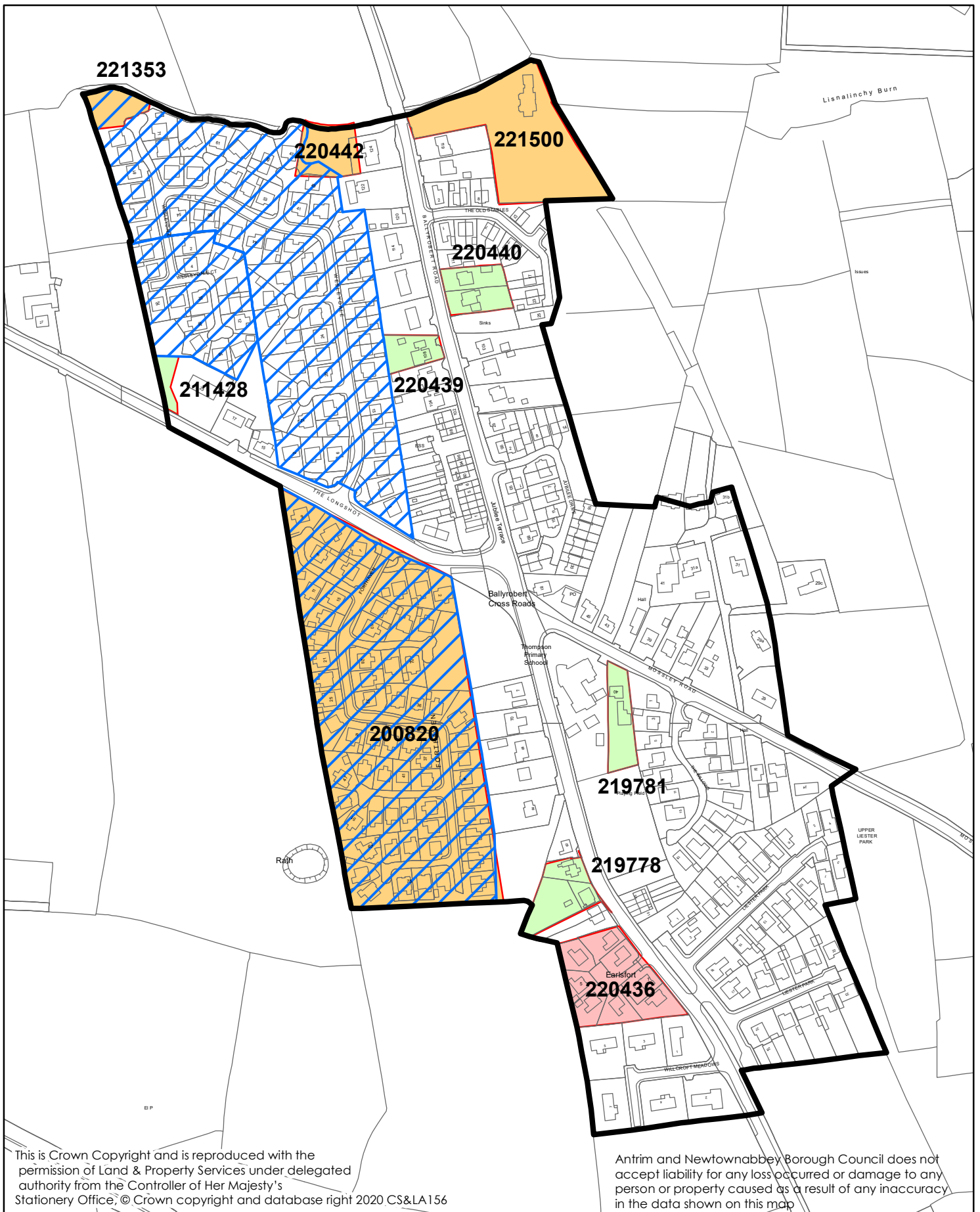
### Ballynure Housing Monitor 2020

- COMPLETE IN 19/20 SURVEY YEAR
- DEVELOPMENT ON-GOING
- NOT STARTED
- HOUSING ZONING/HOUSING LAND USE POLICY AREA



REMAINING POTENTIAL	UNITS BUILT IN 1920	AREA DEVELOPED in 19-20 (ha)	AREA REMAINING (ha)
9	2	0.06	0.32



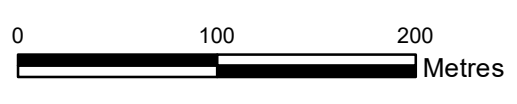


This is Crown Copyright and is reproduced with the permission of Land & Property Services under delegated authority from the Controller of Her Majesty's Stationery Office. © Crown copyright and database right 2020 CS&LA156

Antrim and Newtownabbey Borough Council does not accept liability for any loss occurred or damage to any person or property caused as a result of any inaccuracy in the data shown on this map

### Ballyrobert Housing Monitor 2020

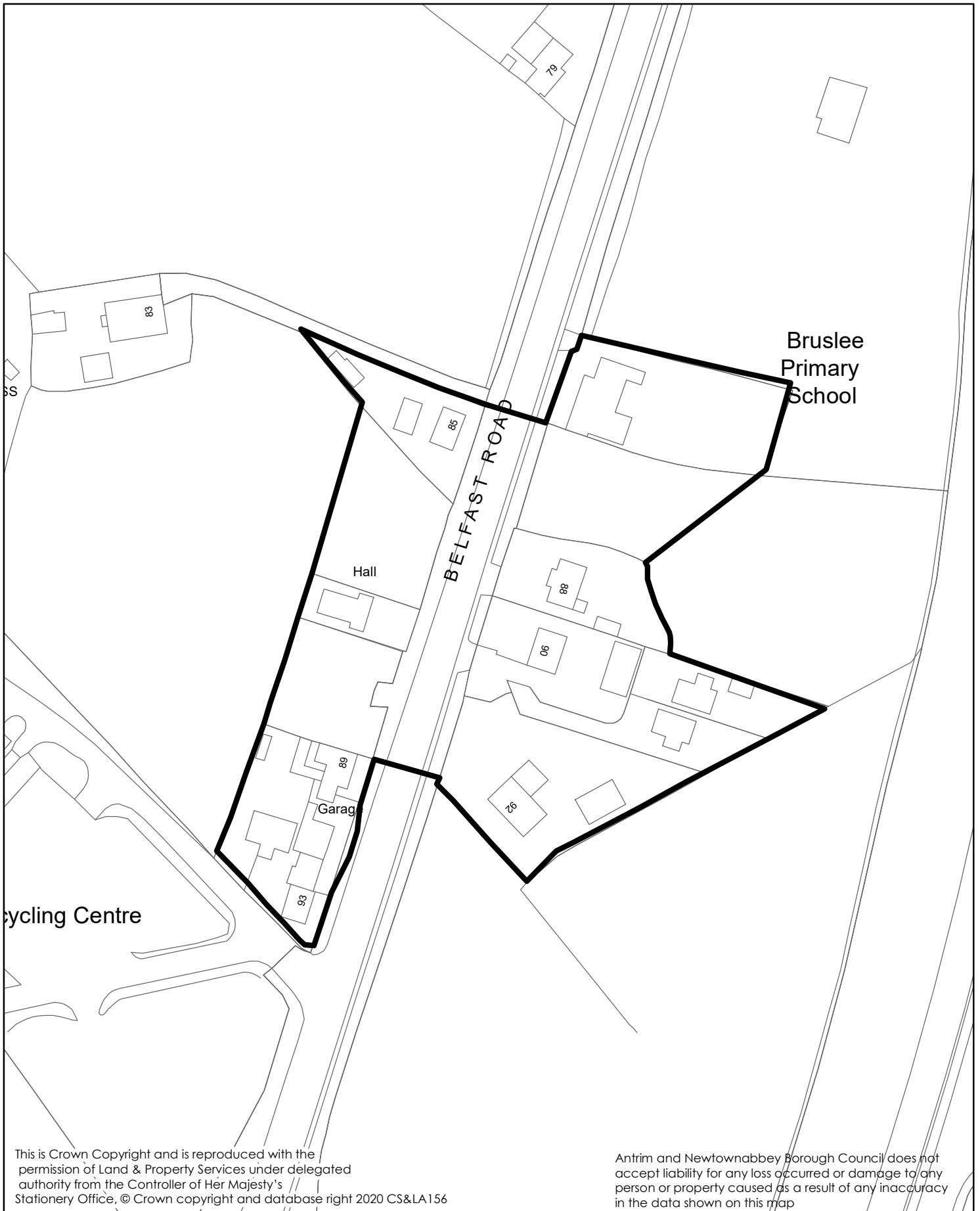
- COMPLETE IN 19/20 SURVEY YEAR
- DEVELOPMENT ON-GOING
- NOT STARTED
- HOUSING ZONING/HOUSING LAND USE POLICY AREA



REMAINING POTENTIAL	UNITS BUILT IN 19-20	AREA DEVELOPED in 19-20 (ha)	AREA REMAINING (ha)
44	16	0.93	2.37

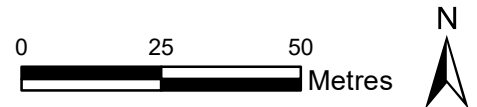






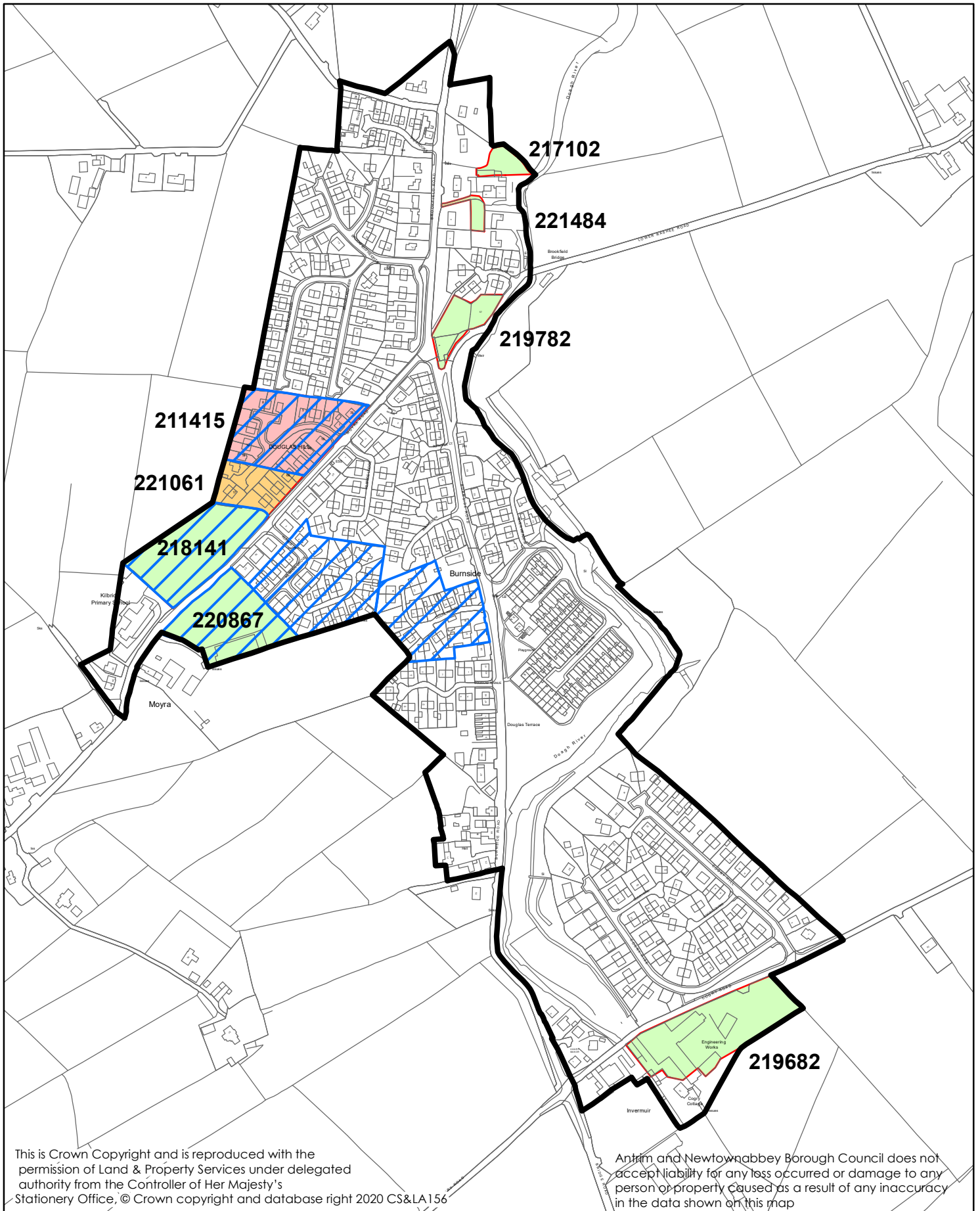
### Bruslee Housing Monitor 2020

- COMPLETE IN 19/20 SURVEY YEAR
- DEVELOPMENT ON-GOING
- NOT STARTED



REMAINING POTENTIAL	UNITS BUILT IN 19	AREA DEVELOPED in 19-20 (ha)	AREA REMAINING (ha)
0	20	0	0





This is Crown Copyright and is reproduced with the permission of Land & Property Services under delegated authority from the Controller of Her Majesty's Stationery Office, © Crown copyright and database right 2020 CS&LA156

Antrim and Newtownabbey Borough Council does not accept liability for any loss occurred or damage to any person or property caused as a result of any inaccuracy in the data shown on this map

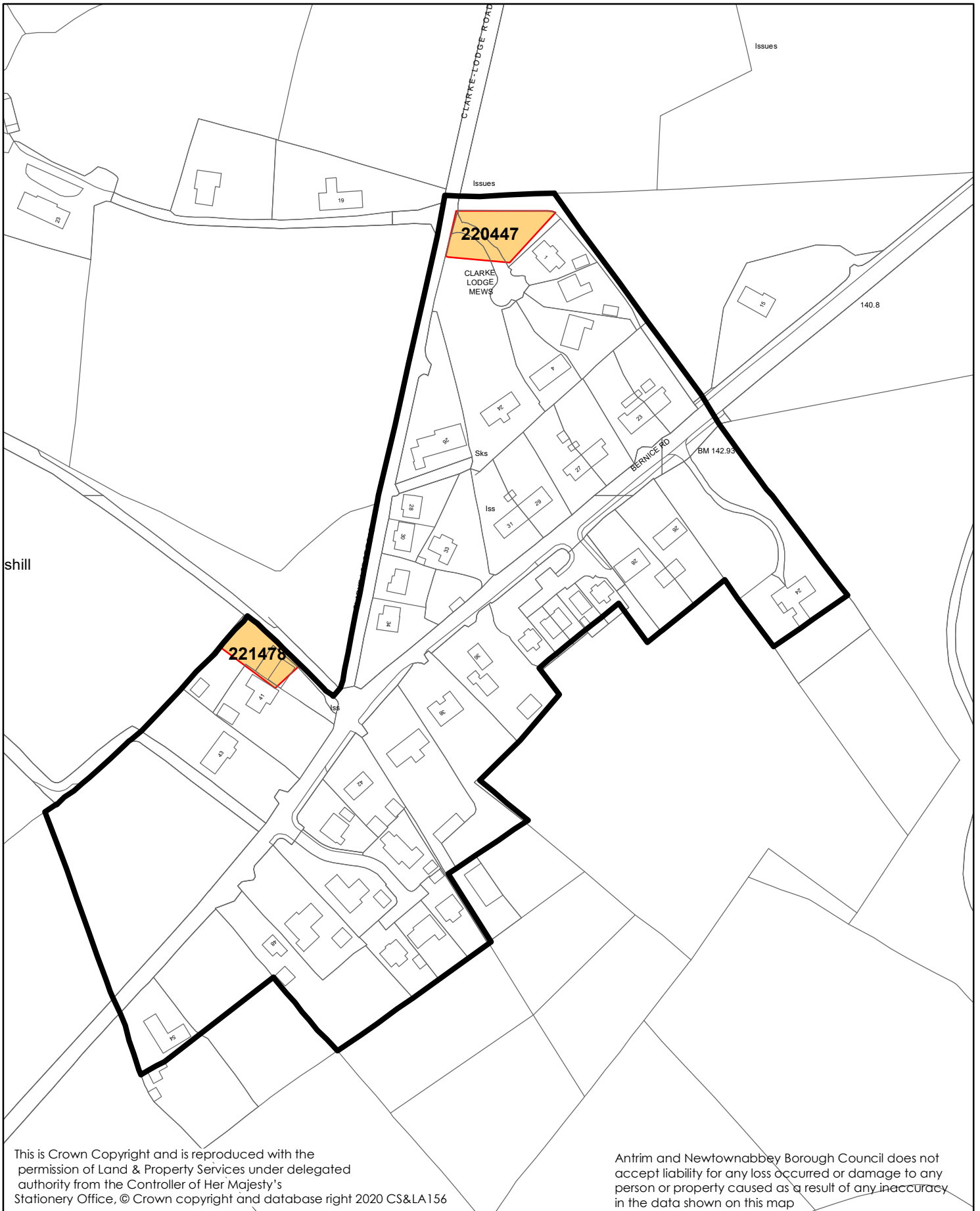
### Burnside/ Cogry Kilbride Housing Monitor 2020



- COMPLETE IN 19/20 SURVEY YEAR
- DEVELOPMENT ON-GOING
- NOT STARTED
- HOUSING ZONING/HOUSING LAND USE POLICY AREA

REMAINING POTENTIAL	UNITS BUILT IN 19-20	AREA DEVELOPED in 19-20 (ha)	AREA REMAINING (ha)
109	3	0.15	3.27






This is Crown Copyright and is reproduced with the permission of Land & Property Services under delegated authority from the Controller of Her Majesty's Stationery Office, © Crown copyright and database right 2020 CS&LA156

Antrim and Newtownabbey Borough Council does not accept liability for any loss occurred or damage to any person or property caused as a result of any inaccuracy in the data shown on this map

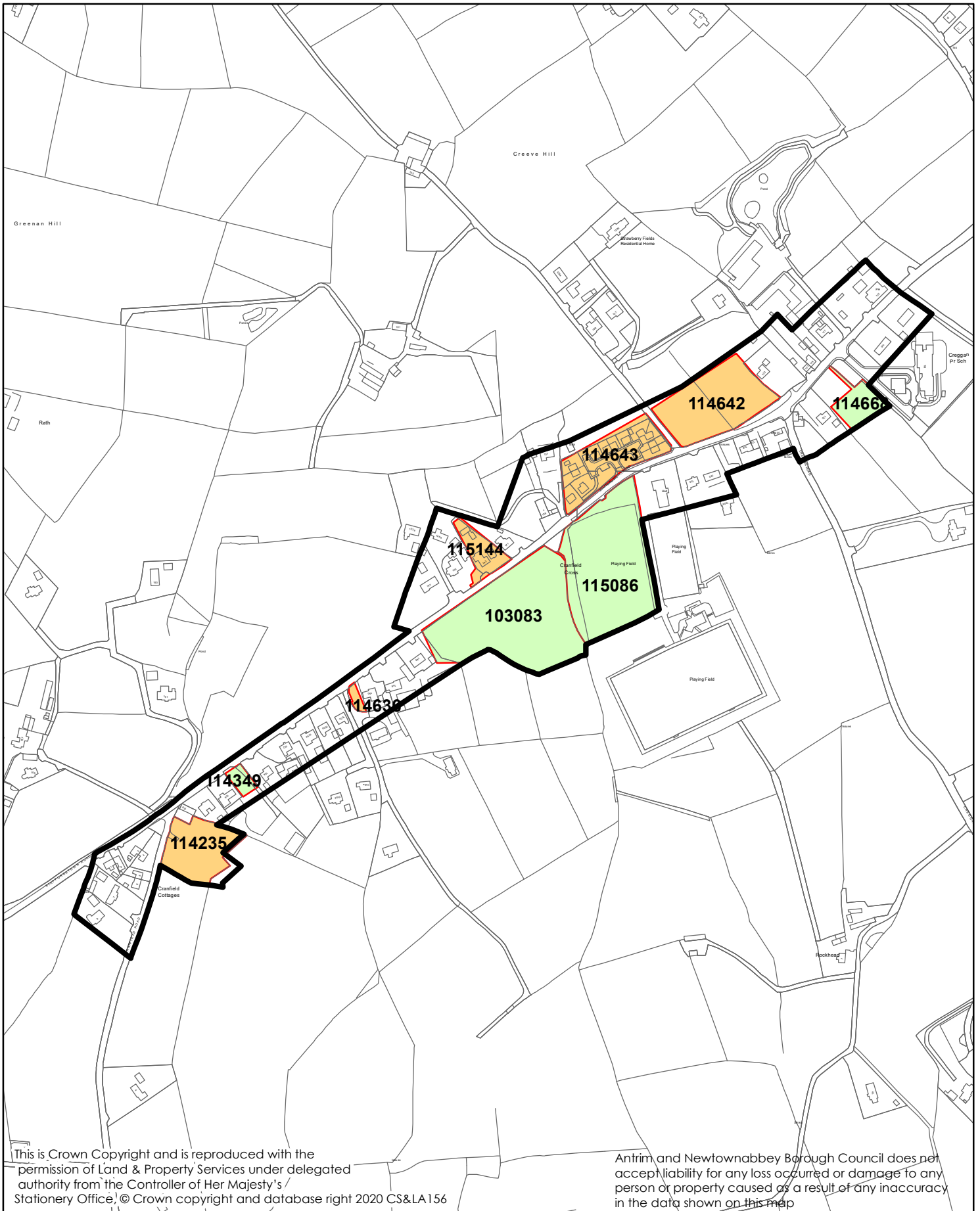
### Craigarogan Housing Monitor 2020



- COMPLETE IN 19/20 SURVEY YEAR
- DEVELOPMENT ON-GOING
- NOT STARTED

REMAINING POTENTIAL	UNITS BUILT IN 19-20	AREA DEVELOPED in 19-20 (ha)	AREA REMAINING (ha)
2	0	0	0.39






This is Crown Copyright and is reproduced with the permission of Land & Property Services under delegated authority from the Controller of Her Majesty's Stationery Office. © Crown copyright and database right 2020 CS&LA156

Antrim and Newtownabbey Borough Council does not accept liability for any loss occurred or damage to any person or property caused as a result of any inaccuracy in the data shown on this map

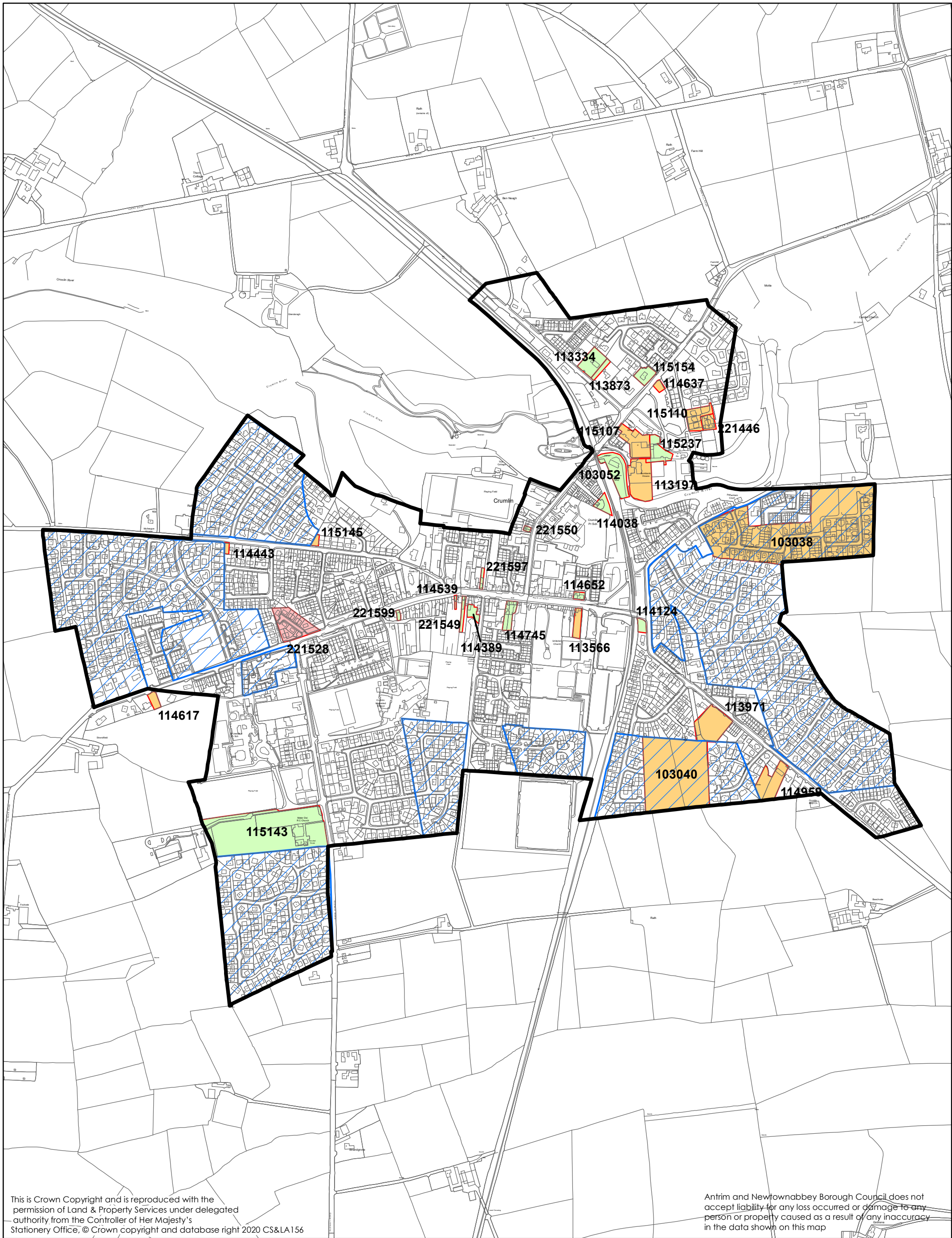
### Creggan Cranfield Housing Monitor 2020



- COMPLETE IN 19/20 SURVEY YEAR
- DEVELOPMENT ON-GOING
- NOT STARTED

REMAINING POTENTIAL	UNITS BUILT IN 19-20	AREA DEVELOPED in 19-20 (ha)	AREA REMAINING (ha)
109	0	0	4.93



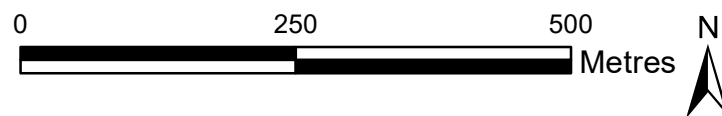


This is Crown Copyright and is reproduced with the permission of Land & Property Services under delegated authority from the Controller of Her Majesty's Stationery Office, © Crown copyright and database right 2020 CS&LA156

Antrim and Newtownabbey Borough Council does not accept liability for any loss occurred or damage to any person or property caused as a result of any inaccuracy in the data shown on this map

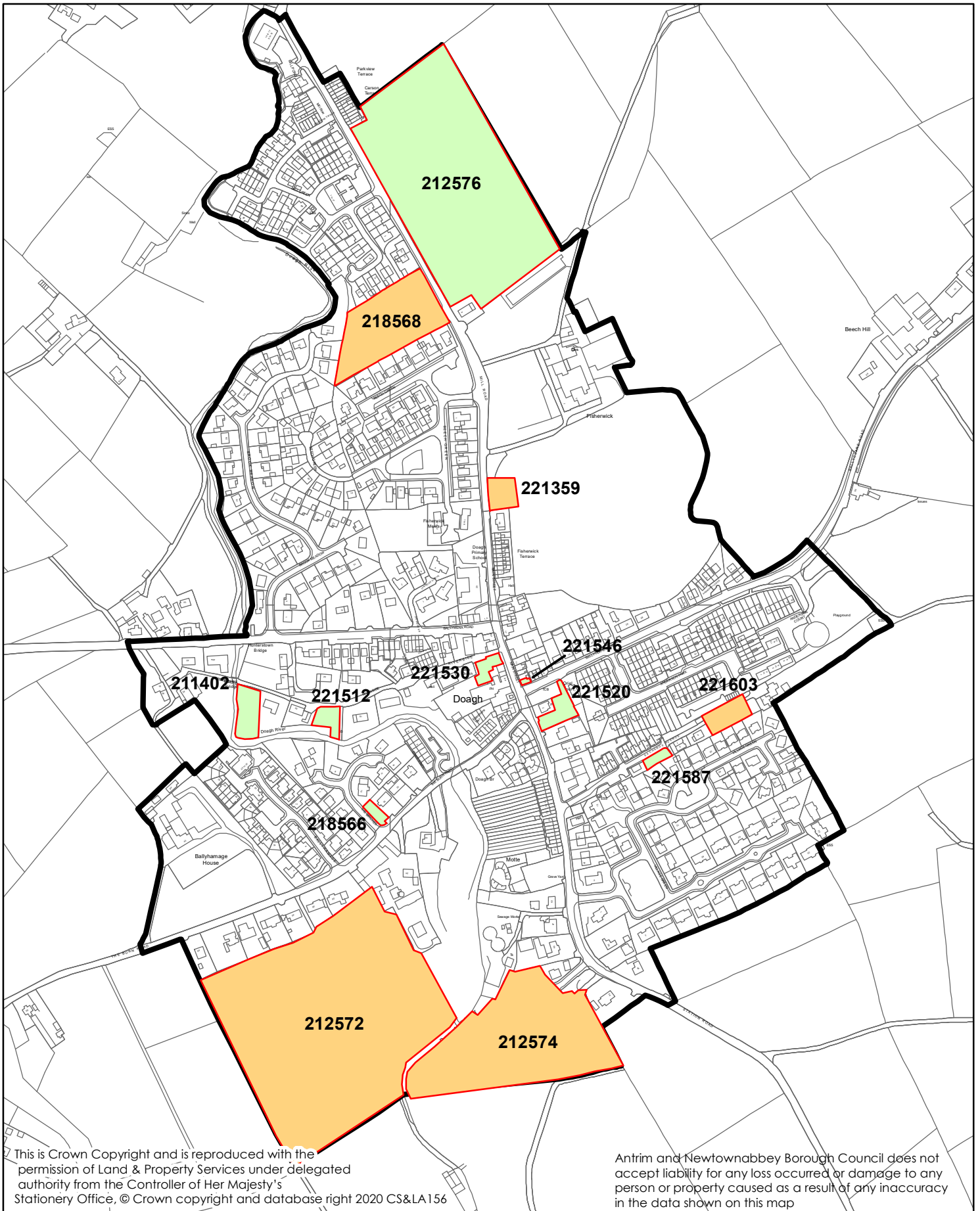
### Crumlin Housing Monitor 2020

- COMPLETE IN 19/20 SURVEY YEAR
- DEVELOPMENT ON-GOING
- NOT STARTED
- HOUSING ZONING/HOUSING LAND USE POLICY AREA



	REMAINING POTENTIAL	UNITS BUILT IN 19-20	AREA DEVELOPED IN 19-20	AREA REMAINING (HA)
Greenfield	103	3	0.11	3.99
Urban Footprint	177	8	0.35	7.04
	<b>280</b>	<b>11</b>	<b>0.46</b>	<b>11.03</b>



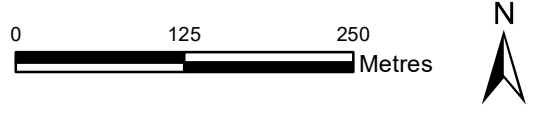


This is Crown Copyright and is reproduced with the permission of Land & Property Services under delegated authority from the Controller of Her Majesty's Stationery Office, © Crown copyright and database right 2020 CS&LA156

Antrim and Newtownabbey Borough Council does not accept liability for any loss occurred or damage to any person or property caused as a result of any inaccuracy in the data shown on this map

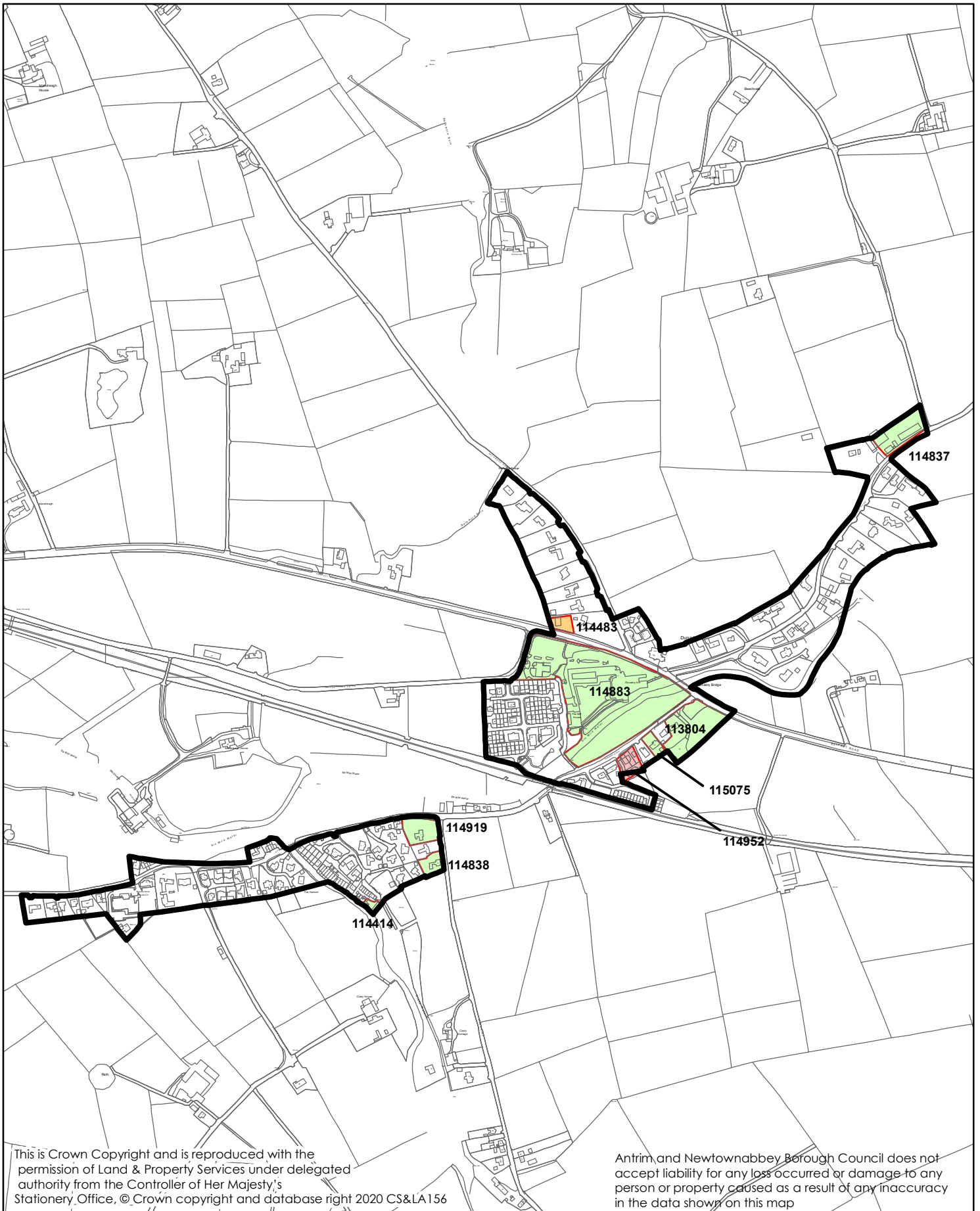
**Doagh Housing Monitor 2020**

- COMPLETE IN 19/20 SURVEY YEAR
- DEVELOPMENT ON-GOING
- NOT STARTED
- HOUSING ZONING/HOUSING LAND USE POLICY AREA



REMAINING POTENTIAL	UNITS BUILT IN 18-19	AREA DEVELOPED in 19-20 (ha)	AREA REMAINING (ha)
268	0	0	10.77



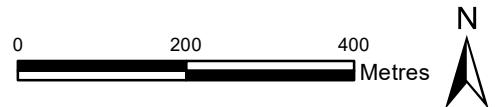


This is Crown Copyright and is reproduced with the permission of Land & Property Services under delegated authority from the Controller of Her Majesty's Stationery Office, © Crown copyright and database right 2020 CS&LA156

Antrim and Newtownabbey Borough Council does not accept liability for any loss occurred or damage to any person or property caused as a result of any inaccuracy in the data shown on this map

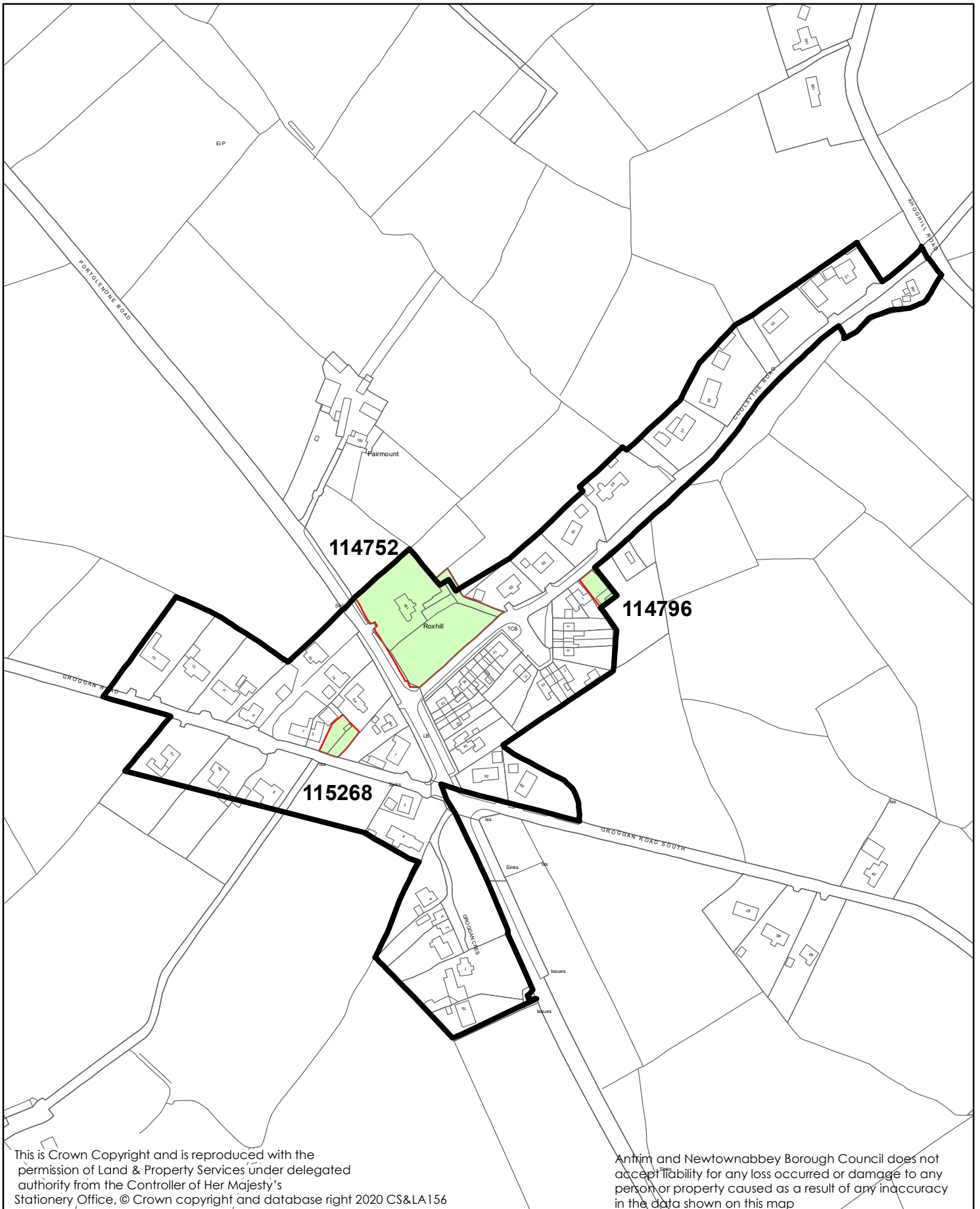
### Dunadry Housing Monitor 2020

- COMPLETE IN 19/20 SURVEY YEAR
- DEVELOPMENT ON-GOING
- NOT STARTED



REMAINING POTENTIAL	UNITS BUILT IN 19-20	AREA DEVELOPED in 19-20 (ha)	AREA REMAINING (ha)
72	20	0.08	5.33





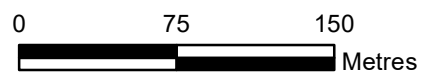
This is Crown Copyright and is reproduced with the permission of Land & Property Services under delegated authority from the Controller of Her Majesty's Stationery Office, © Crown copyright and database right 2020 CS&LA156

Antrim and Newtownabbey Borough Council does not accept liability for any loss occurred or damage to any person or property caused as a result of any inaccuracy in the data shown on this map

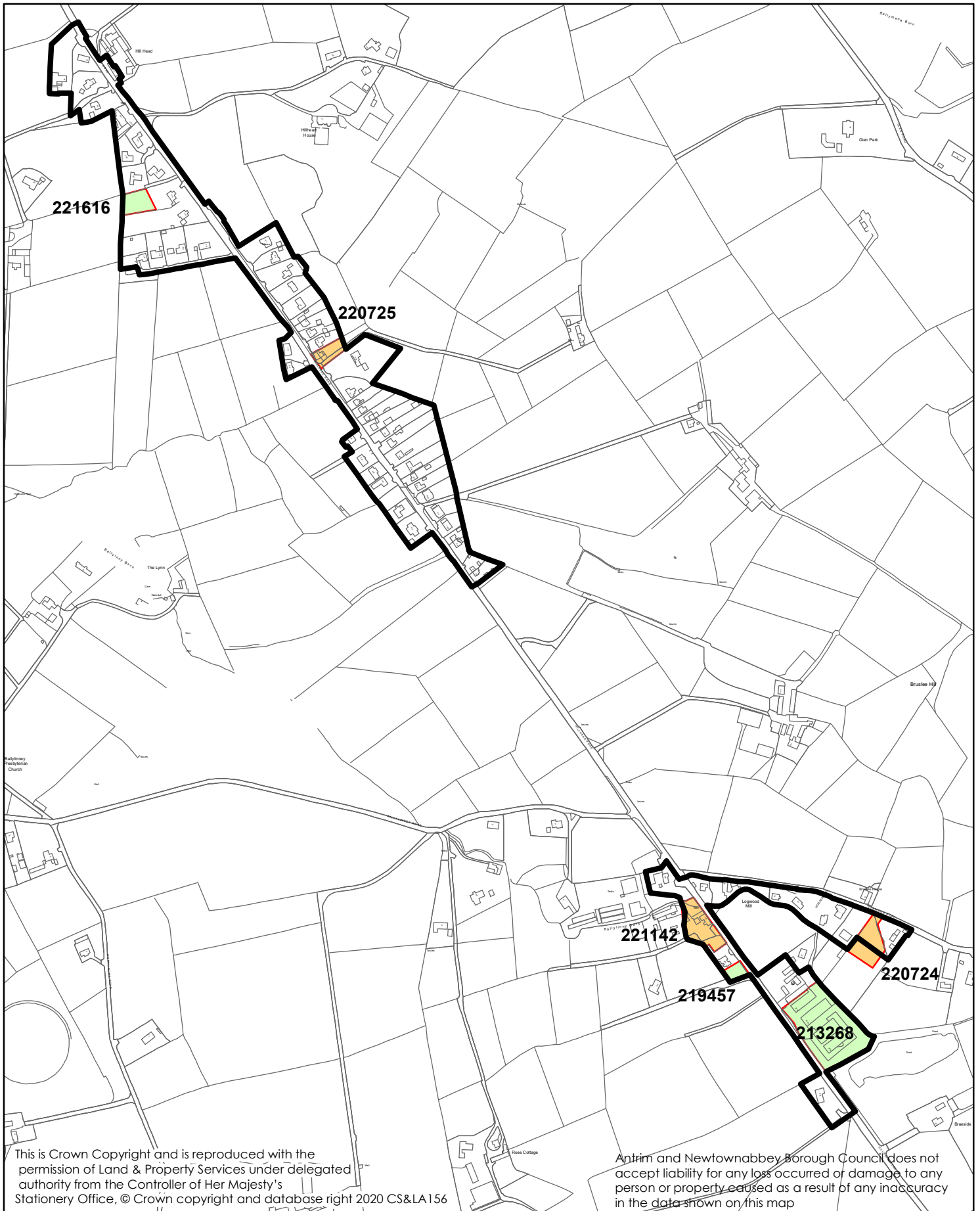
### Groggan Housing Monitor 2020

- COMPLETE IN 19/20 SURVEY YEAR
- DEVELOPMENT ON-GOING
- NOT STARTED

REMAINING POTENTIAL	UNITS BUILT IN 19-20	AREA DEVELOPED in 19-20 (ha)	AREA REMAINING (ha)
21	0	0	0.59








This is Crown Copyright and is reproduced with the permission of Land & Property Services under delegated authority from the Controller of Her Majesty's Stationery Office, © Crown copyright and database right 2020 CS&LA156

Antrim and Newtownabbey Borough Council does not accept liability for any loss occurred or damage to any person or property caused as a result of any inaccuracy in the data shown on this map

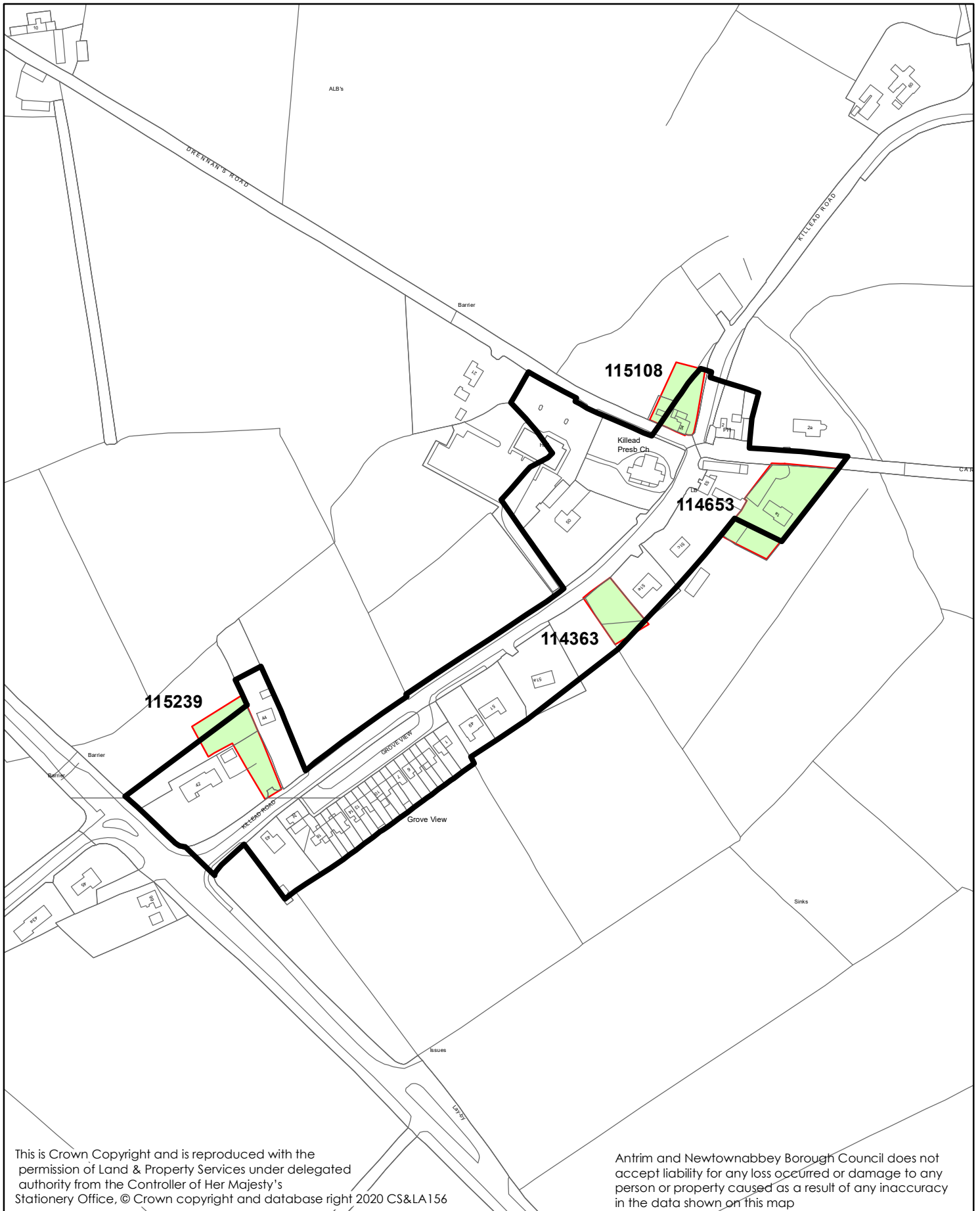
### Hillhead Housing Monitor 2020



- COMPLETE IN 19/20 SURVEY YEAR
- DEVELOPMENT ON-GOING
- NOT STARTED

REMAINING POTENTIAL	UNITS BUILT IN 19-20	AREA DEVELOPED in 19-20 (ha)	AREA REMAINING (ha)
11	0	0	1.39






This is Crown Copyright and is reproduced with the permission of Land & Property Services under delegated authority from the Controller of Her Majesty's Stationery Office, © Crown copyright and database right 2020 CS&LA156

Antrim and Newtownabbey Borough Council does not accept liability for any loss occurred or damage to any person or property caused as a result of any inaccuracy in the data shown on this map

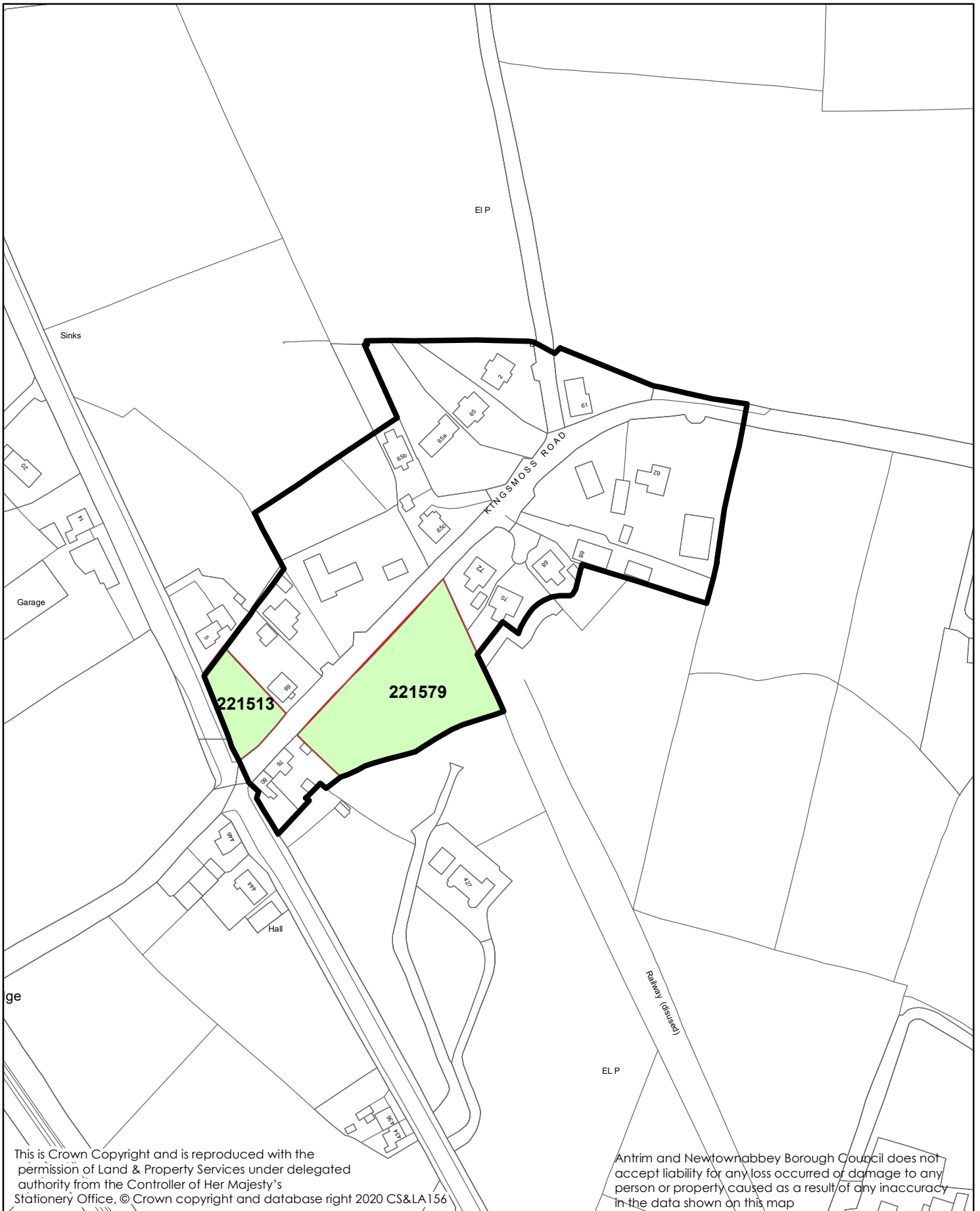
### Killead Housing Monitor 2020

- COMPLETE IN 19/20 SURVEY YEAR
- DEVELOPMENT ON-GOING
- NOT STARTED



REMAINING POTENTIAL	UNITS BUILT IN 19	AREA DEVELOPED in 19-20 (ha)	AREA REMAINING (ha)
20	0	0	0.57
13			





### Kingsmoss Housing Monitor 2020

- COMPLETE IN 19/20 SURVEY YEAR
- DEVELOPMENT ON-GOING
- NOT STARTED



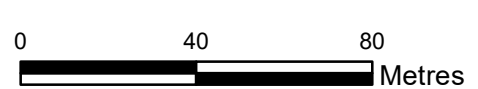
REMAINING POTENTIAL	UNITS BUILT IN 19-20	AREA DEVELOPED in 19-20 (ha)	AREA REMAINING (ha)
7	0	0	0.44





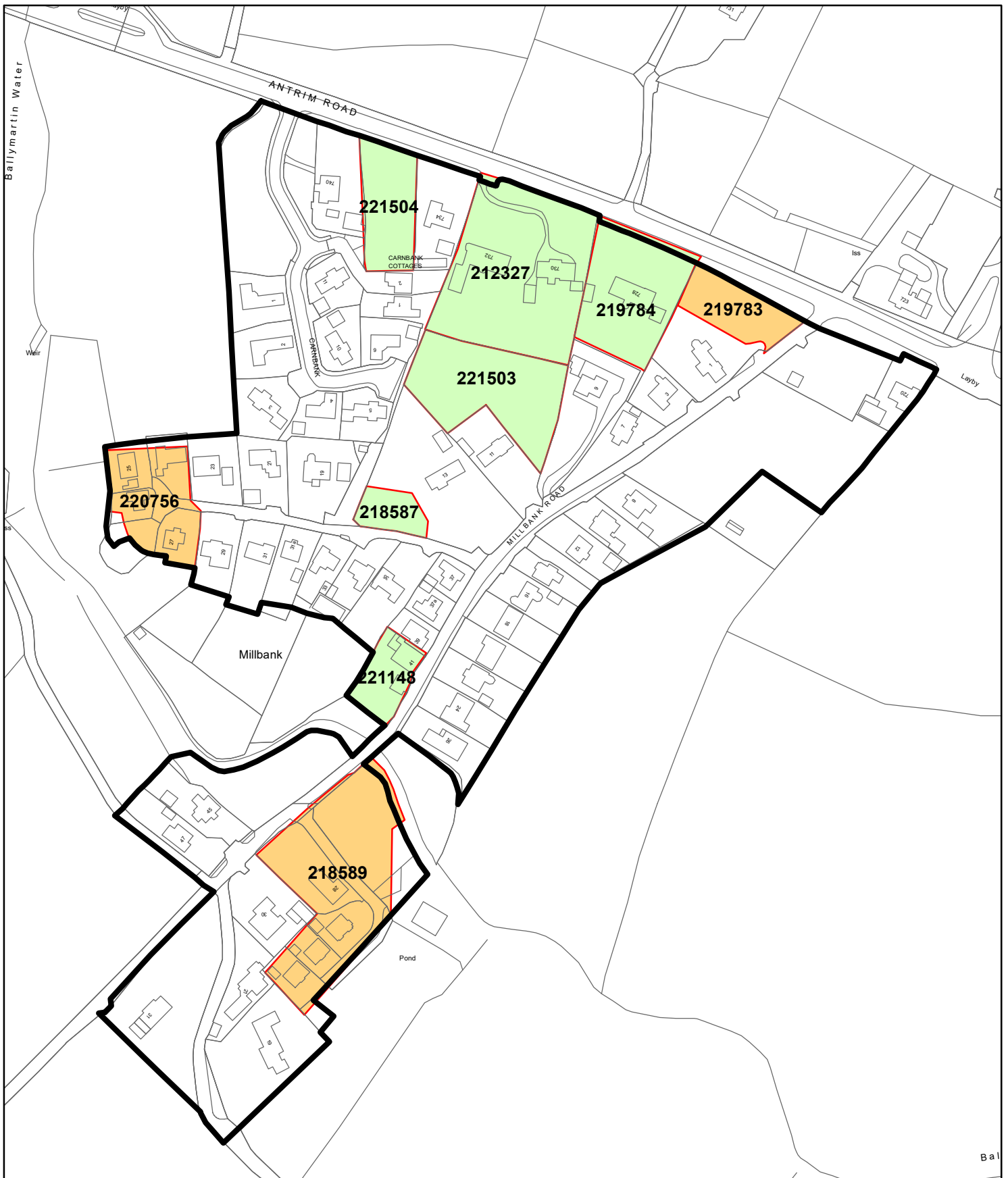
### Lowtown Housing Monitor 2020

- COMPLETE IN 19/20 SURVEY YEAR
- DEVELOPMENT ON-GOING
- NOT STARTED



REMAINING POTENTIAL	UNITS BUILT IN 19-20	AREA DEVELOPED in 19-20 (ha)	AREA REMAINING (ha)
2	0	0	0.2



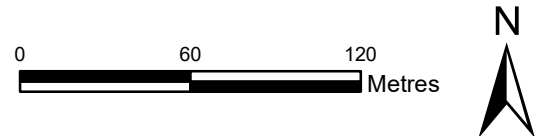


This is Crown Copyright and is reproduced with the permission of Land & Property Services under delegated authority from the Controller of Her Majesty's Stationery Office, © Crown copyright and database right 2020 CS&LA156

Antrim and Newtownabbey Borough Council does not accept liability for any loss occurred or damage to any person or property caused as a result of any inaccuracy in the data shown on this map

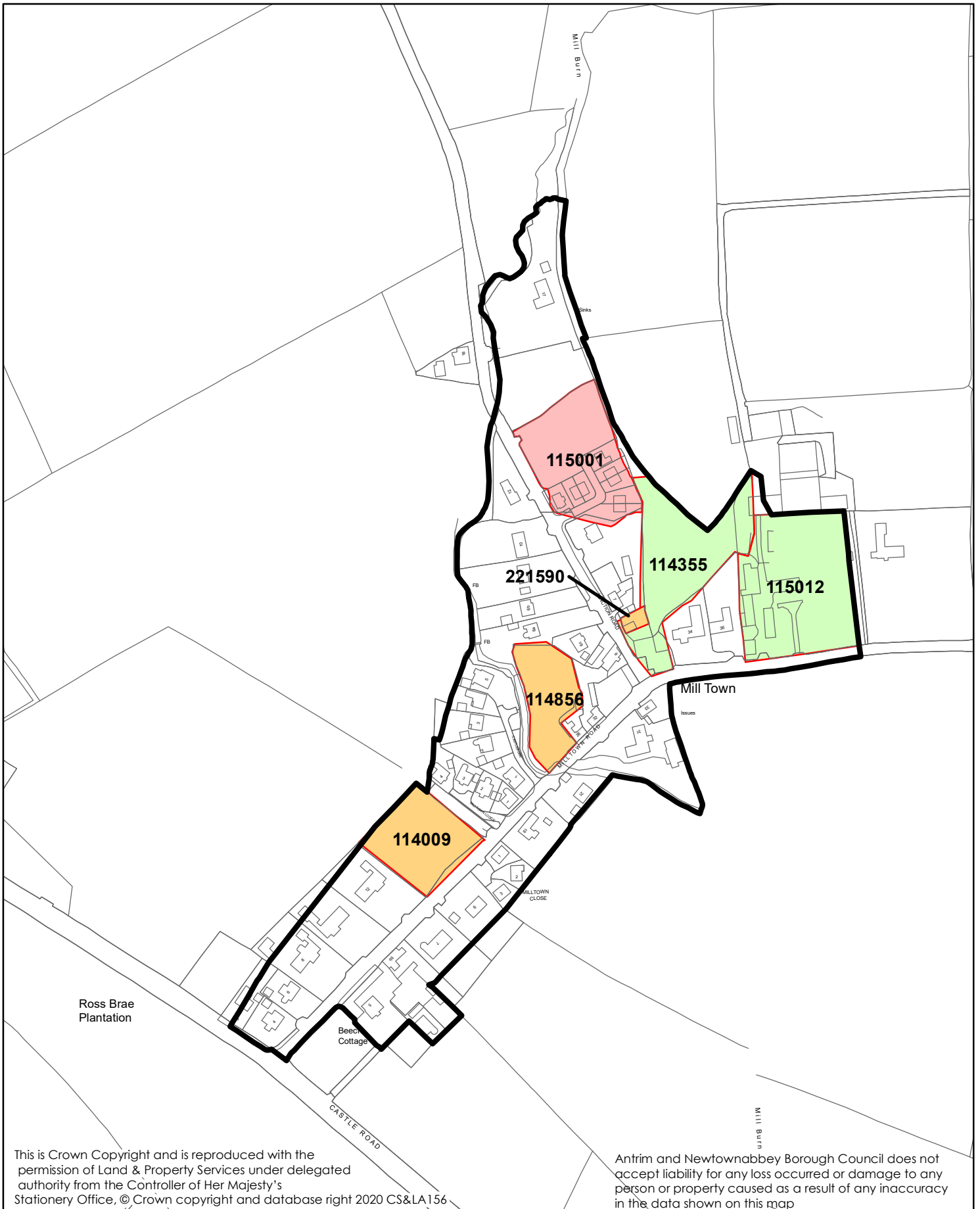
### Millbank Housing Monitor 2020

- COMPLETE IN 19/20 SURVEY YEAR
- DEVELOPMENT ON-GOING
- NOT STARTED



REMAINING POTENTIAL	UNITS BUILT IN 19-20	AREA DEVELOPED in 19-20 (ha)	AREA REMAINING (ha)
17	0	0	1.93






This is Crown Copyright and is reproduced with the permission of Land & Property Services under delegated authority from the Controller of Her Majesty's Stationery Office, © Crown copyright and database right 2020 CS&LA156

Antrim and Newtownabbey Borough Council does not accept liability for any loss occurred or damage to any person or property caused as a result of any inaccuracy in the data shown on this map

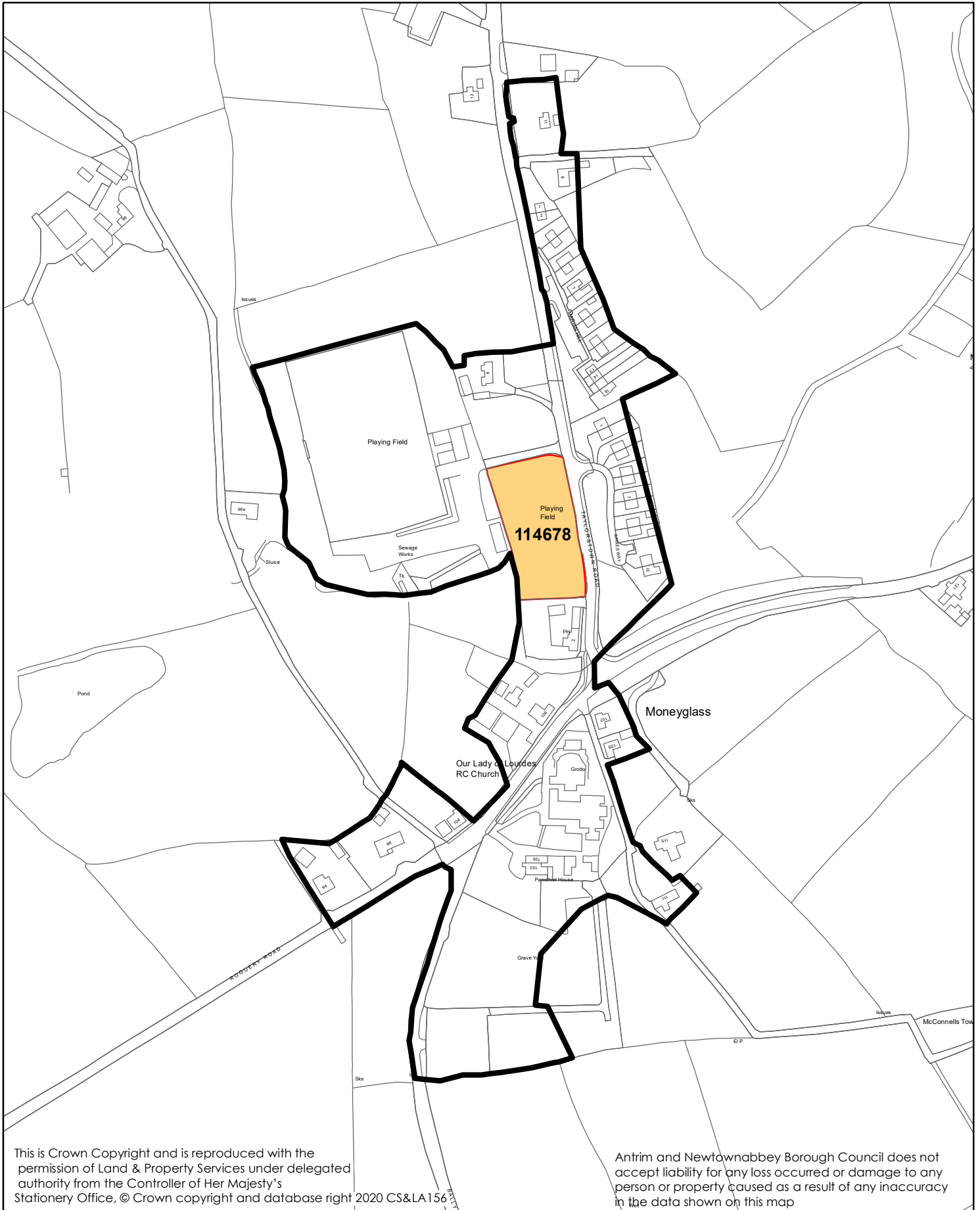
### Milltown Housing Monitor 2020

- COMPLETE IN 19/20 SURVEY YEAR
- DEVELOPMENT ON-GOING
- NOT STARTED



REMAINING POTENTIAL	UNITS BUILT IN 19/20	AREA DEVELOPED in 19-20 (ha)	AREA REMAINING (ha)
34	20	5	0.22
			2.34





This is Crown Copyright and is reproduced with the permission of Land & Property Services under delegated authority from the Controller of Her Majesty's Stationery Office, © Crown copyright and database right 2020 CS&LA156

Antrim and Newtownabbey Borough Council does not accept liability for any loss occurred or damage to any person or property caused as a result of any inaccuracy in the data shown on this map

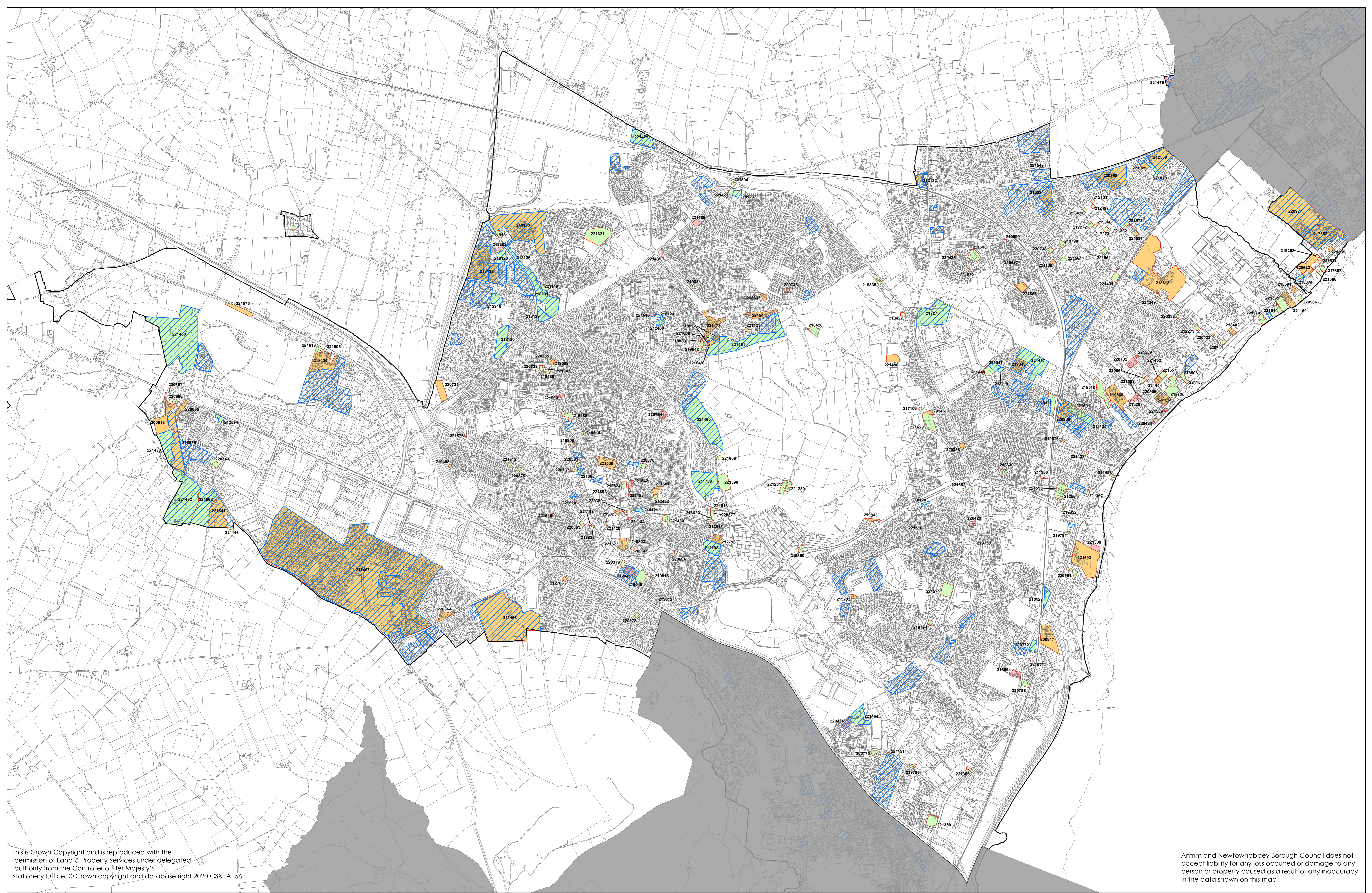
### Moneyglass Housing Monitor 2020



- COMPLETE IN 19/20 SURVEY YEAR
- DEVELOPMENT ON-GOING
- NOT STARTED

REMAINING POTENTIAL	UNITS BUILT IN 19-20	AREA DEVELOPED in 19-20 (ha)	AREA REMAINING (ha)
13	0	0	0.5





This is Crown Copyright and is reproduced with the permission of Land & Property Services under delegated authority from the Controller of Her Majesty's Stationery Office. © Crown copyright and database right 2020 CS&LA 156

Antrim and Newtownabbey Borough Council does not accept liability for any loss occurred or damage to any person or property caused as a result of any inaccuracy in the data shown on this map

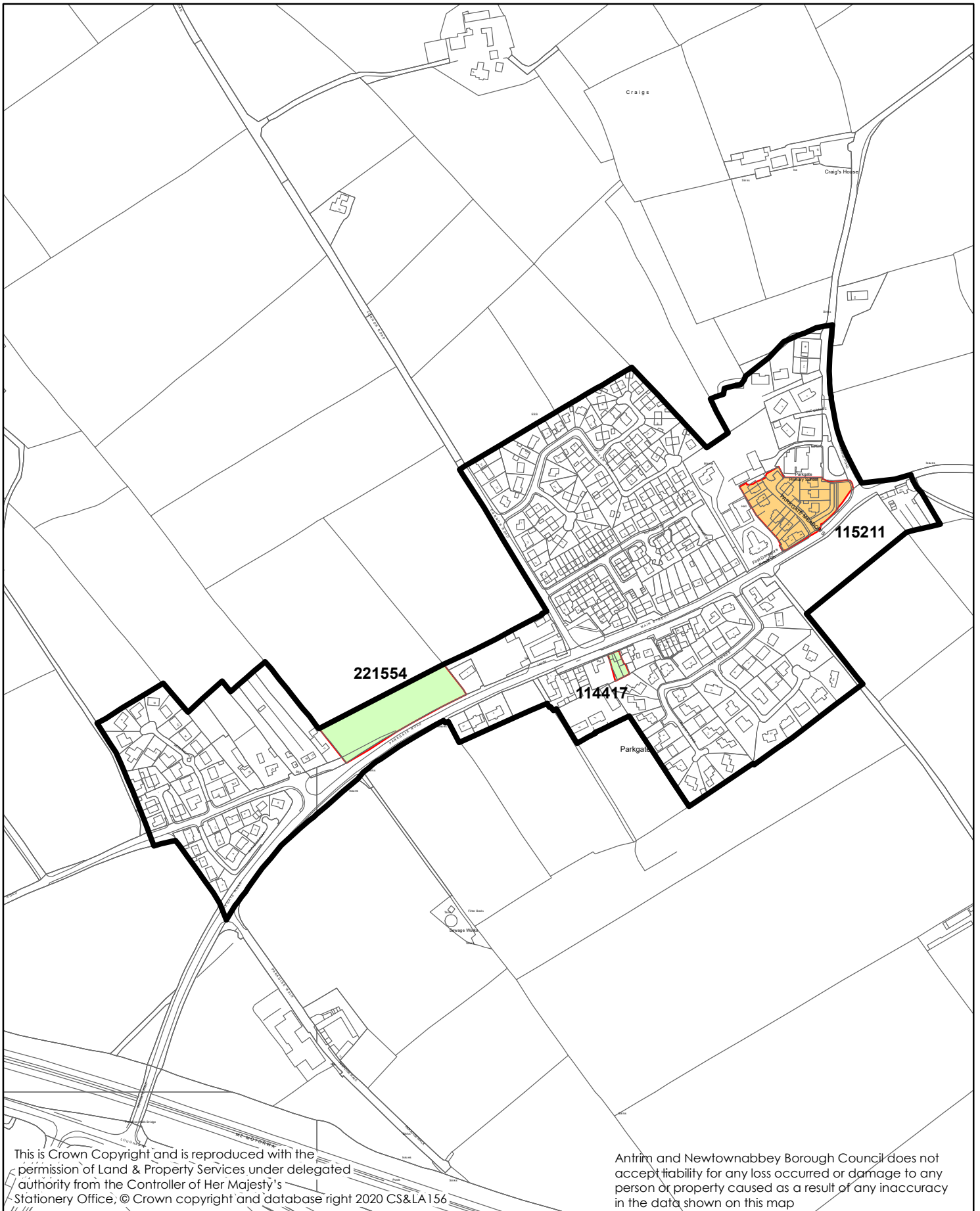
### Newtownabbey Housing Monitor 2020

- COMPLETE IN 19/20 SURVEY YEAR
- DEVELOPMENT ON-GOING
- NOT STARTED
- HOUSING ZONING/HOUSING LANDUSE POLICY AREA
- NEIGHBOURING COUNCIL AREA

	REMAINING POTENTIAL	UNITS BUILT IN 19-20	AREA DEVELOPED IN 19-20	AREA REMAINING (HA)
Greenfield	1213	28	1.27	49.37
Urban Footprint	2237	117	4.96	94.61
	<b>3450</b>	<b>145</b>	<b>6.23</b>	<b>143.98</b>





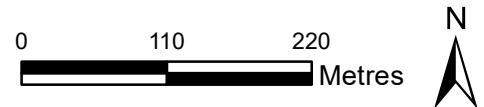


This is Crown Copyright and is reproduced with the permission of Land & Property Services under delegated authority from the Controller of Her Majesty's Stationery Office, © Crown copyright and database right 2020 CS&LA156

Antrim and Newtownabbey Borough Council does not accept liability for any loss occurred or damage to any person or property caused as a result of any inaccuracy in the data shown on this map

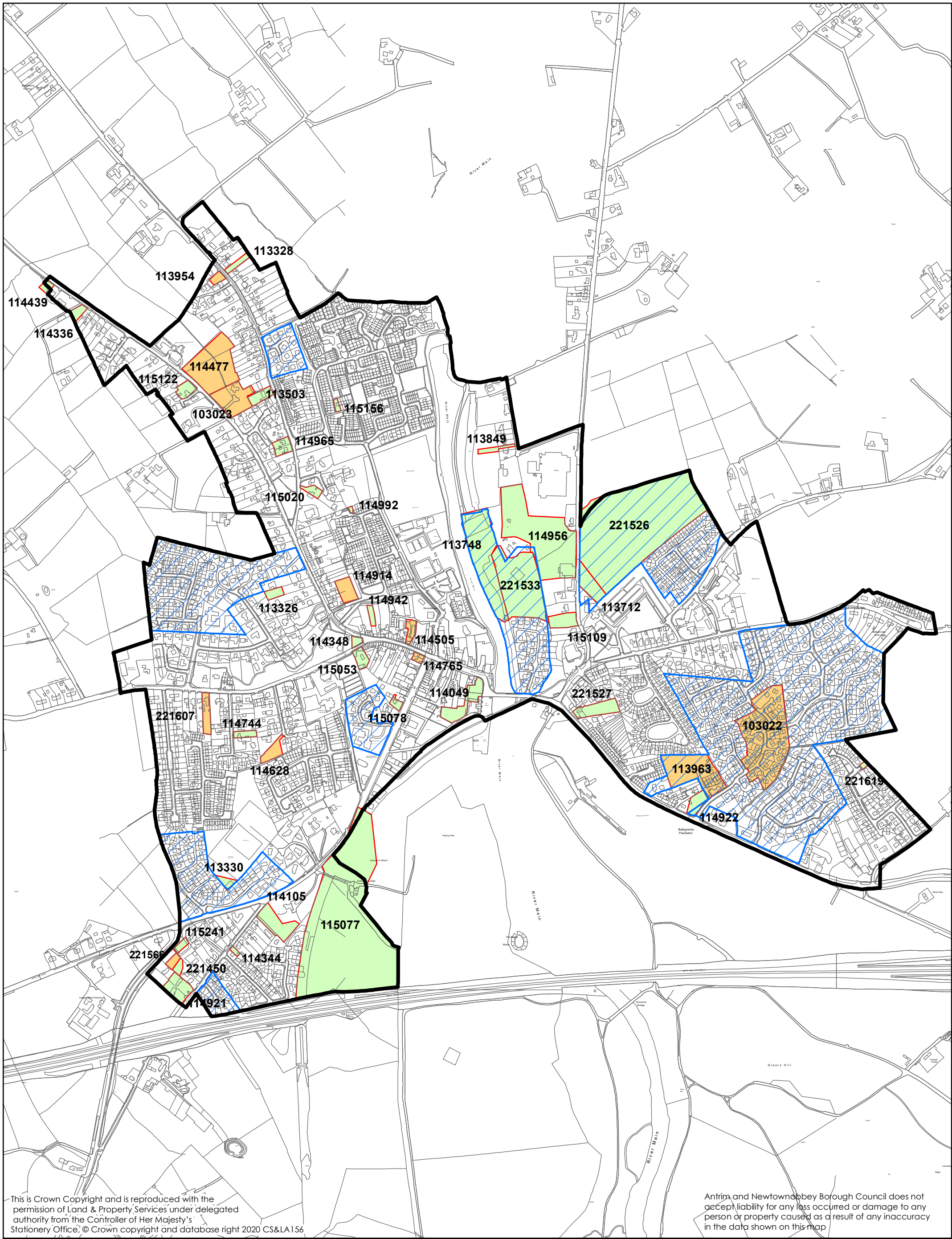
### Parkgate Housing Monitor 2020

- COMPLETE IN 19/20 SURVEY YEAR
- DEVELOPMENT ON-GOING
- NOT STARTED



REMAINING POTENTIAL	UNITS BUILT IN 19-20	AREA DEVELOPED in 19-20 (ha)	AREA REMAINING (ha)
21	0	0	1.07






This is Crown Copyright and is reproduced with the permission of Land & Property Services under delegated authority from the Controller of Her Majesty's Stationery Office. © Crown copyright and database right 2020 CS&LA156

Antrim and Newtownabbey Borough Council does not accept liability for any loss occurred or damage to any person or property caused as a result of any inaccuracy in the data shown on this map

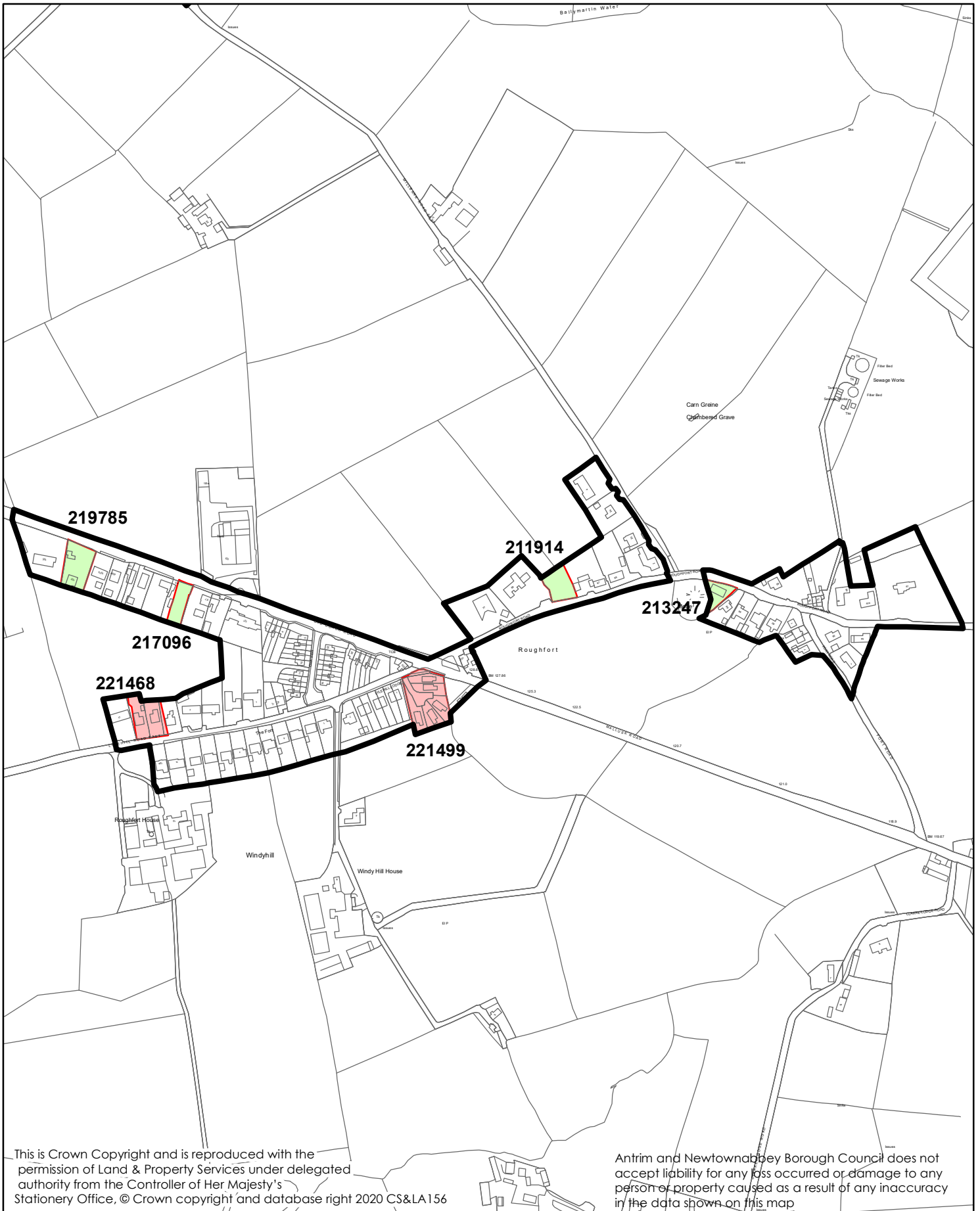
**Randalstown Housing Monitor 2020**

- COMPLETE IN 19/20 SURVEY YEAR
- DEVELOPMENT ON-GOING
- NOT STARTED
- HOUSING ZONING/HOUSING LAND USE POLICY AREA



	REMAINING POTENTIAL	UNITS BUILT IN 19-20	AREA DEVELOPED IN 19-20	AREA REMAINING (HA)
Greenfield	244	0	0	13.85
Urban Footprint	305	5	0.17	11.79
	<b>549</b>	<b>5</b>	<b>0.17</b>	<b>25.64</b>






This is Crown Copyright and is reproduced with the permission of Land & Property Services under delegated authority from the Controller of Her Majesty's Stationery Office, © Crown copyright and database right 2020 CS&LA156

Antrim and Newtownabbey Borough Council does not accept liability for any loss occurred or damage to any person or property caused as a result of any inaccuracy in the data shown on this map

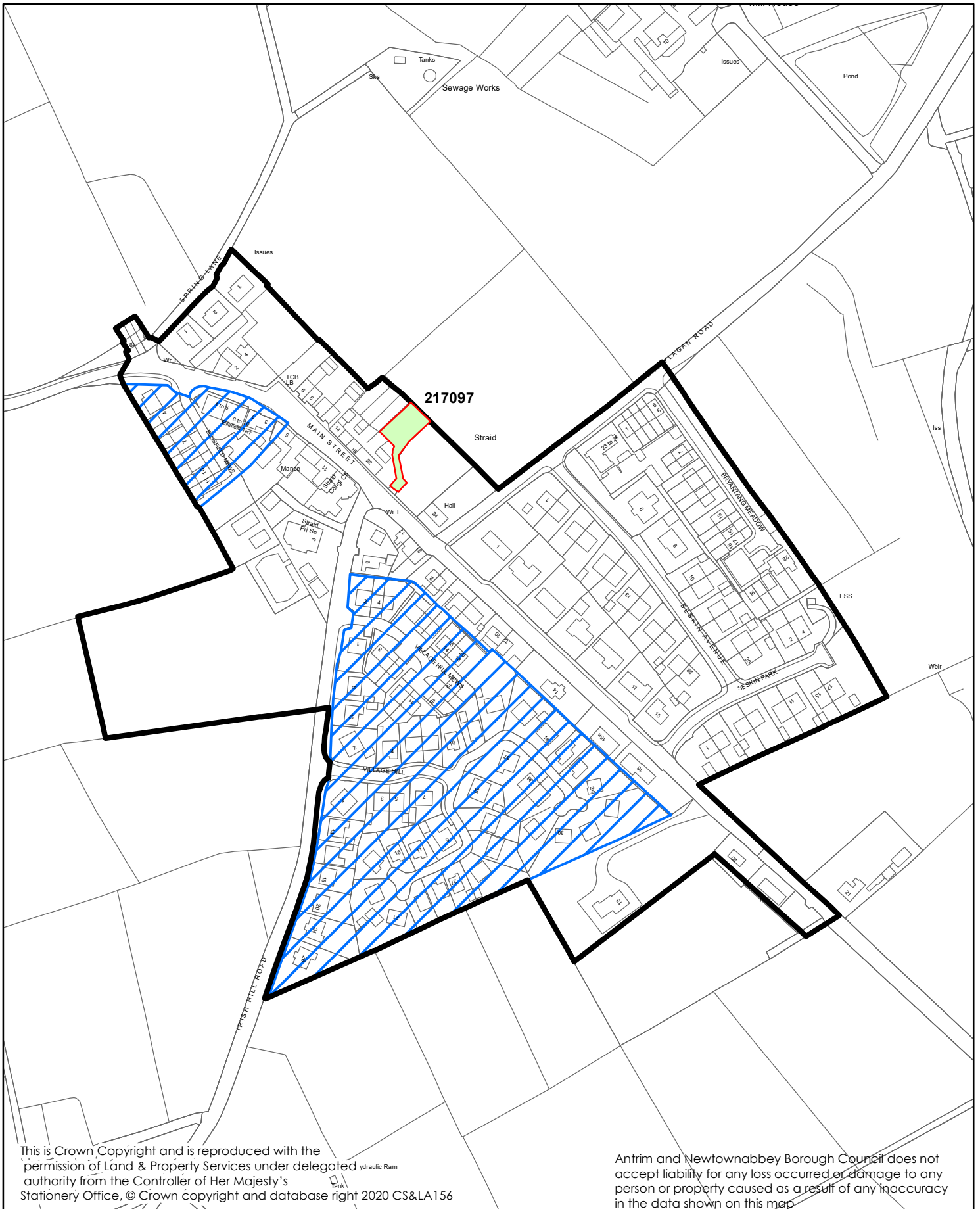
### Roughfort Housing Monitor 2020

- COMPLETE IN 19/20 SURVEY YEAR
- DEVELOPMENT ON-GOING
- NOT STARTED



REMAINING POTENTIAL	UNITS BUILT IN 19	AREA DEVELOPED IN 19-20 (ha)	AREA REMAINING (ha)
5	3	0.13	0.45






This is Crown Copyright and is reproduced with the permission of Land & Property Services under delegated authority from the Controller of Her Majesty's Stationery Office, © Crown copyright and database right 2020 CS&LA156

Antrim and Newtownabbey Borough Council does not accept liability for any loss occurred or damage to any person or property caused as a result of any inaccuracy in the data shown on this map

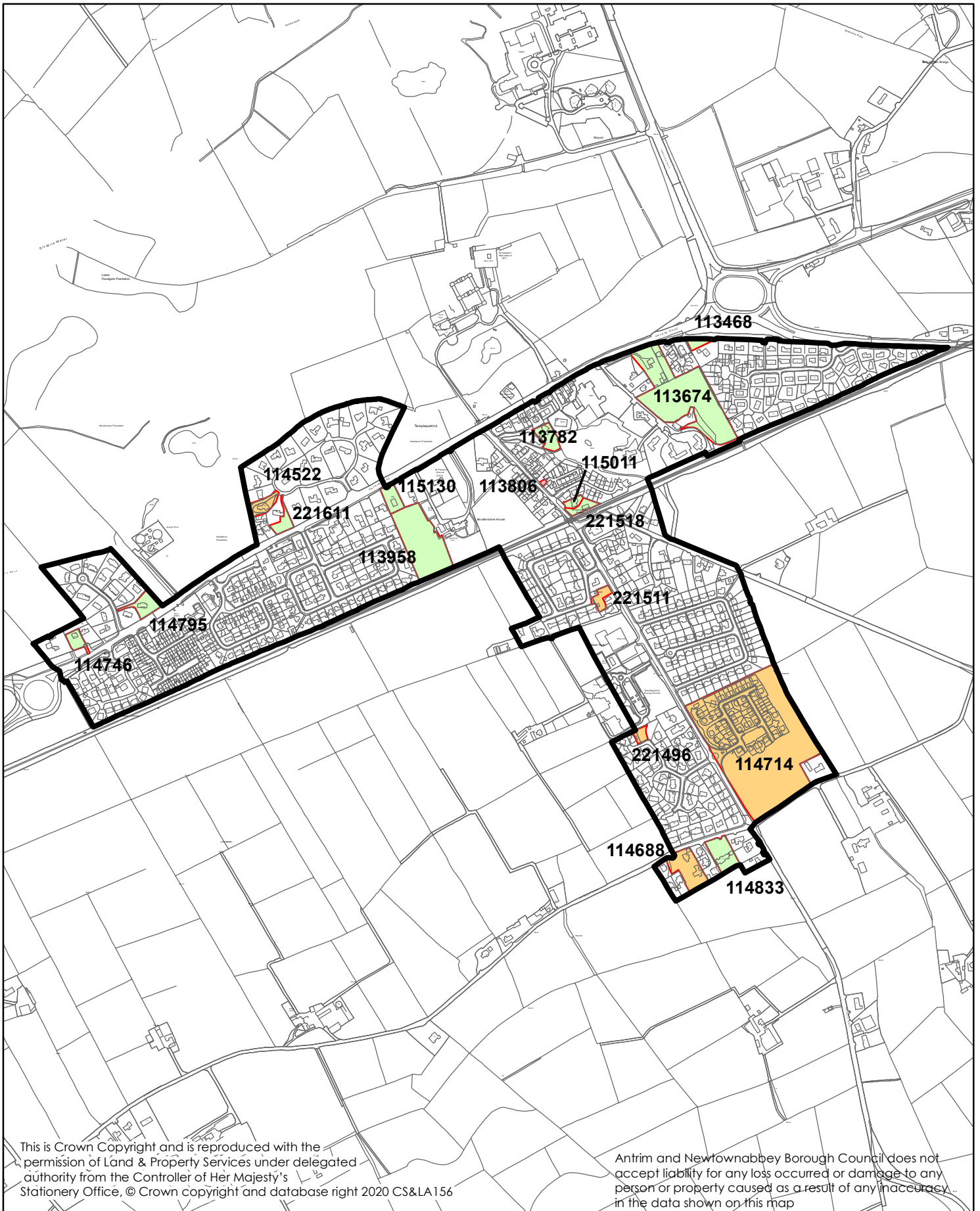
### Straid Housing Monitor 2020

- COMPLETE IN 19/20 SURVEY YEAR
- DEVELOPMENT ON-GOING
- NOT STARTED
- HOUSING ZONING/HOUSING LAND USE POLICY AREA



REMAINING POTENTIAL	UNITS BUILT IN 19-20	AREA DEVELOPED in 19-20 (ha)	AREA REMAINING (ha)
1	0	0	0.05



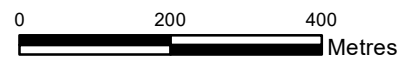


This is Crown Copyright and is reproduced with the permission of Land & Property Services under delegated authority from the Controller of Her Majesty's Stationery Office, © Crown copyright and database right 2020 CS&LA156

Antrim and Newtownabbey Borough Council does not accept liability for any loss occurred or damage to any person or property caused as a result of any inaccuracy in the data shown on this map

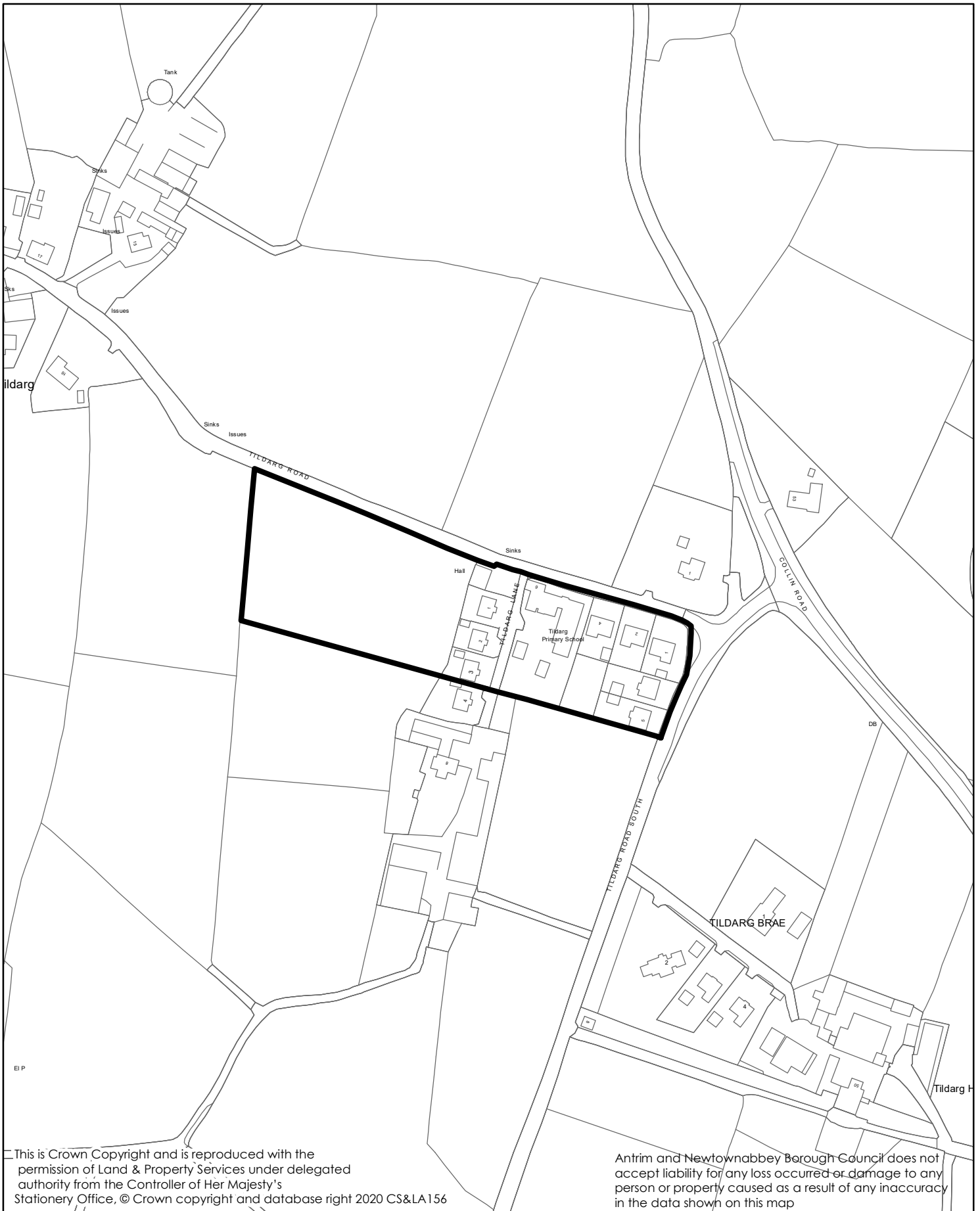
### Templepatrick Housing Monitor 2020

- COMPLETE IN 19/20 SURVEY YEAR
- DEVELOPMENT ON-GOING
- NOT STARTED



Remaining Potential	Units Built 19-20	Area Developed 19-20 (ha)	Area Remaining (ha)
154	3	0.09	7.48



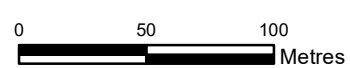


This is Crown Copyright and is reproduced with the permission of Land & Property Services under delegated authority from the Controller of Her Majesty's Stationery Office, © Crown copyright and database right 2020 CS&LA156

Antrim and Newtownabbey Borough Council does not accept liability for any loss occurred or damage to any person or property caused as a result of any inaccuracy in the data shown on this map

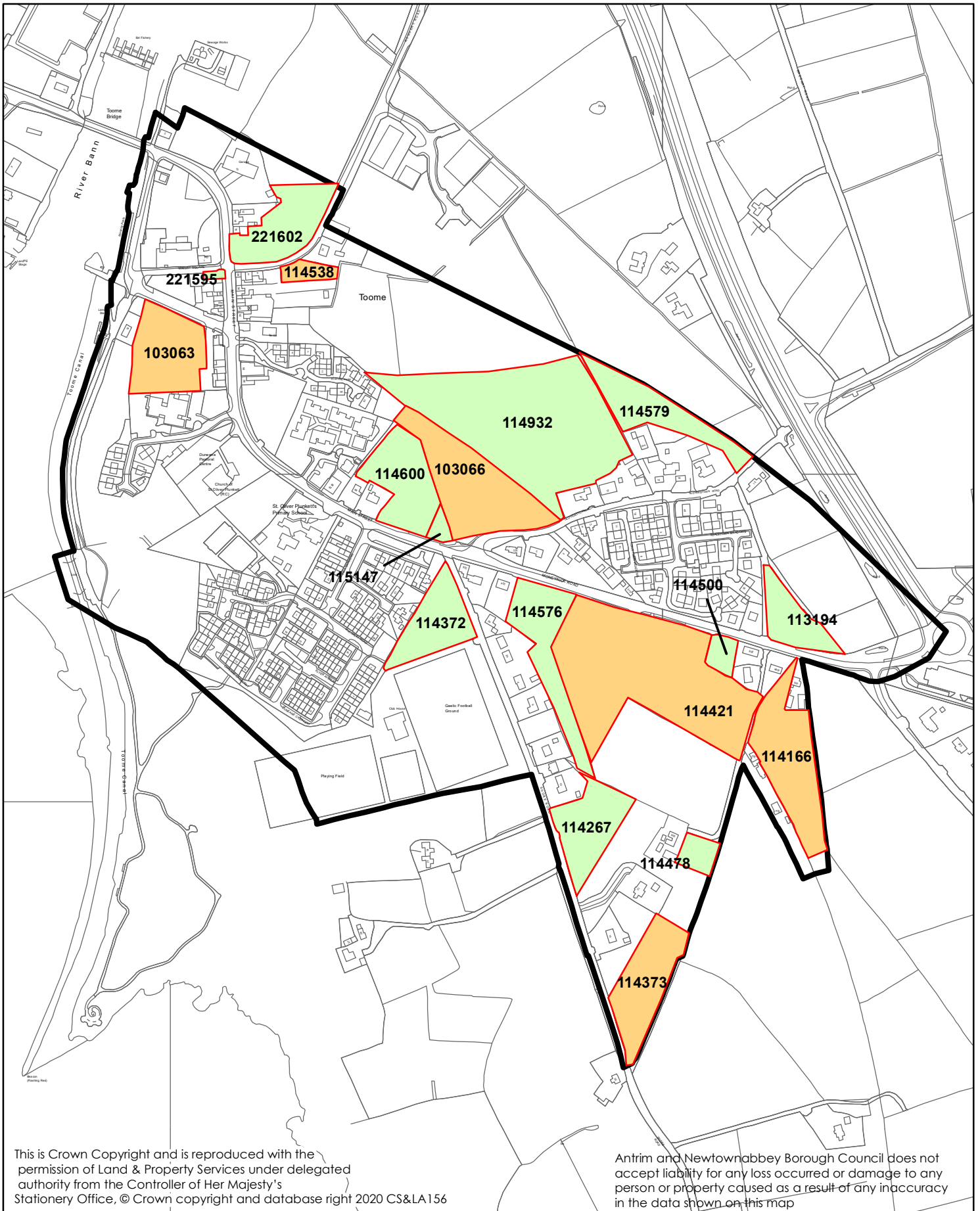
### Tildarg Housing Monitor 2020

- COMPLETE IN 19/20 SURVEY YEAR
- DEVELOPMENT ON-GOING
- NOT STARTED



REMAINING POTENTIAL UNITS	UNITS BUILT IN 19-20	AREA DEVELOPED IN 19-20 (ha)	AREA REMAINING (ha)
0	0	0	0





This is Crown Copyright and is reproduced with the permission of Land & Property Services under delegated authority from the Controller of Her Majesty's Stationery Office, © Crown copyright and database right 2020 CS&LA156

Antrim and Newtownabbey Borough Council does not accept liability for any loss occurred or damage to any person or property caused as a result of any inaccuracy in the data shown on this map

### Toome Housing Monitor 2020

- COMPLETE IN 19/20 SURVEY YEAR
- DEVELOPMENT ON-GOING
- NOT STARTED



REMAINING POTENTIAL UNITS	UNITS BUILT IN 19/20	AREA DEVELOPED IN 19/20 (ha)	AREA REMAINING (ha)
327	24	1.07	13.05





Antrim and  
Newtownabbey  
BOROUGH COUNCIL

 ANTRIM CIVIC CENTRE  
50 STILES WAY, ANTRIM BT41 2UB  
 T 028 9446 3113

 MOSSLEY MILL  
NEWTOWNABBNEY BT36 5QA  
 T 028 9034 0000

 [www.antrimandnewtownabbey.gov.uk](http://www.antrimandnewtownabbey.gov.uk)