

# Annual Housing Monitor 2015

January 2017





## **1.0 PURPOSE OF THIS PAPER**

1.1 This paper contains the findings of the Annual Housing Monitor (HM) for the survey year 1/4/14 to 31/3/2015. It also provides information on the background to and the methodology involved in undertaking the HM.

1.2 It sets out:

- the background and purpose to undertaking the HM;
- the methodology involved in carrying out the HM;
- a summary of results of the 2015 HM; and
- the maps and site information for each settlement in the Borough.

## **2.0 BACKGROUND**

2.1 In order to inform the Local Development Plan (LDP) it is essential to gain an understanding of the amount of new houses completed each year and the level of housing land supply remaining available within the settlements of the Borough.

2.2 One of the main functions of the LDP is to ensure an adequate and continuous supply of housing land. This can be achieved by ensuring that LDPs identify an acceptable amount and choice of sites, which are suitable for house building.

2.3 Consequently a HM is undertaken to:

- monitor progress of housing development in respect of the provisions of the Regional Development Strategy 2035;
- monitor progress of housing development in accordance with the provisions of prevailing Development Plan(s);
- inform the preparation of a new LDP in regard to required provisions for housing; and
- generally make available information to the public and the development industry on the remaining potential for further housing.

2.4 To maintain this evidence base, Planning Section keeps records of all housing approvals and zoned housing land within settlements and each year a survey is undertaken to ascertain the amount of housing that has been built on each site in the previous year.

## **3.0 Methodology**

3.1 The survey covers all settlements as defined in prevailing Development Plans. It should be noted that it excludes the numbers of houses approved and completed outside of settlements in the countryside. Sites which are monitored include:

- all approvals (Outline, Full and Reserved Matters) for housing on un-zoned land (whether extant or expired approvals);
- all housing zonings (with or without planning approvals); and

- all housing approved through the planning appeals process.
- 3.2 The HM thus includes all areas identified as potentially suitable for residential development in current development plans and any other area within settlements which has been granted planning permission for residential development and where circumstances have not changed such that the potential for this development no longer exists. A previously monitored site will be removed from the HM where any non-residential development commences on it.
- 3.3 The HM records net housing gain, as opposed to the gross total housing on sites, whereby housing is lost to make way for the new housing. For example redevelopment of a site that contained 1 dwelling for 10 apartments, is recorded as a gain of 9 dwelling units.
- 3.4 In order to determine the amount of housing completions and commencements on each site, the Council's building control information in the form of housing completion and commencement certificates are applied to each site.
- 3.5 In the survey, the number of dwellings built on each of the monitored sites and the total area developed at the time of survey is recorded. The area remaining and residual available dwelling potential is calculated for each site. Figures are then compiled for each settlement and ultimately on a Borough wide basis.
- 3.6 Following the transfer of planning powers to the Council in April 2015, the Planning Section has been working closely with Building Control colleagues to ensure that the information provided is as accurate as possible. This is an ongoing process and refinements to the methodology involved in future HMs will potentially mean that variations may occur in the figures for individual sites from year to year. However this is unlikely to be significant within the overall housing land context of the Borough.
- 3.7 The summary results for the HM for 2015 for each settlement in the Borough are set out in the Table below, followed by the associated Maps and Tables detailing the situation within each settlement.
- 3.8 Please note only those sites 'completed' in the 2015 survey year are shown on the Maps and Tables, with sites 'completed' in previous years having been removed for presentational purposes.
- 3.9 References on the maps to 'urban footprints', are defined as the continuous built up area of the settlement. The urban footprint contains land which has a formal urban use including land on the edge of the settlement where it forms part of the curtilage of a building. Undeveloped zoned land at the edge of the settlement will be excluded. Urban footprints have been identified and set as a baseline as of January 2001. Land outside of the urban footprint is termed greenfield.



Sector	Units Complete 31- 12-98 to 31- 03-15	Units Complete 01-04-14 to 31-03-15	Area Developed (Hectares) 31- 12-98 to 31- 03-15	Area Developed (Hectares) 01- 04-14 to 31-03- 15	Units Dev. Within the Urban Footprint (%) 01-04-14 to 31- 03-2015	Remaining Potential (Hectares)	Remaining Potential (Dwelling Units)
Newtownabbey (Metropolitan, inc that part of Greenisland within ANBC)							
Urban Footprint		65		2.14		103.7	2831
Greenfield		27		0.62		66.63	1603
TOTAL	4819	92	195.3	2.76	70	170.33	4434
Antrim (Town)							
Urban Footprint		25		1.49		44.2	1254
Greenfield		35		1.15		81.9	2255
TOTAL	2369	60	95.6	2.64	42	126.1	3509
Ballyclare							
Urban Footprint		11		0.22		20.85	511
Greenfield		31		1		144.93	2992
TOTAL	1018	42	37.34	1.22	35	165.8	3503
Crumlin							
Urban Footprint		50		1.61		9.5	252
Greenfield		1		0.05		5.76	152
TOTAL	469	51	16.94	1.66	98	15.26	404
Randalstown							
Urban Footprint		1		0.05		13	331
Greenfield		0		0		13	229
TOTAL	369	1	16.16	0.05	100	26	560
Villages							
Ballyeaston	19	0	2.395	0		0.37	8
Ballynure	233	8	12.2	0.2		0.8	27
Ballyrobert	85	13	4.06	0.68		3.89	82
Cogry/Kilbride	97	2	4.33	0.02		4.9	152
Doagh	207	0	8.48	0		11.2	278
Parkgate	37	1	2.11	0.05		0.5	12
Straid	113	0	4	0		0.1	4
Templepatrick	50	5	2.71	0.33		9.7	220
Toome	37	1	2.1	0.03		14.4	362
Small Settlements							
Ballycor	9	0	0.69	0		0.9	6
Ballycraigy	19	0	2.395	0		0.1	1
Bruslee	0	0	0	0		0.2	2
Craigarogan	5	0	0.79	0		0.5	3
Creggan/Cranfield	3	0	0.33	0		5.1	128
Dunadry	124	0	5.2	0		5.6	82
Groggan	6	0	0.68	0		0.59	21
Hillhead	3	0	0.6	0		1.3	10
Killead	2	0	0.22	0		0.6	13
Kingsmoss	9	1	0.9	0.08		0	0
Lowtown	1	0	0.13	0		0	0
Millbank	27	1	3.06	0.1		2.2	18
Milltown	18	0	1.19	0		2.7	46
Moneyglass	9	0	0.32	0		0.5	13
Roughfort	20	0	1.58	0		0.5	5
Tildarg	8	0	0.62	0		0	0
Villages and Small Settlements Total	1141	32	61.08	1.49			66.65
DISTRICT TOTAL	10185	278	422.4	9.82		570.2	13903

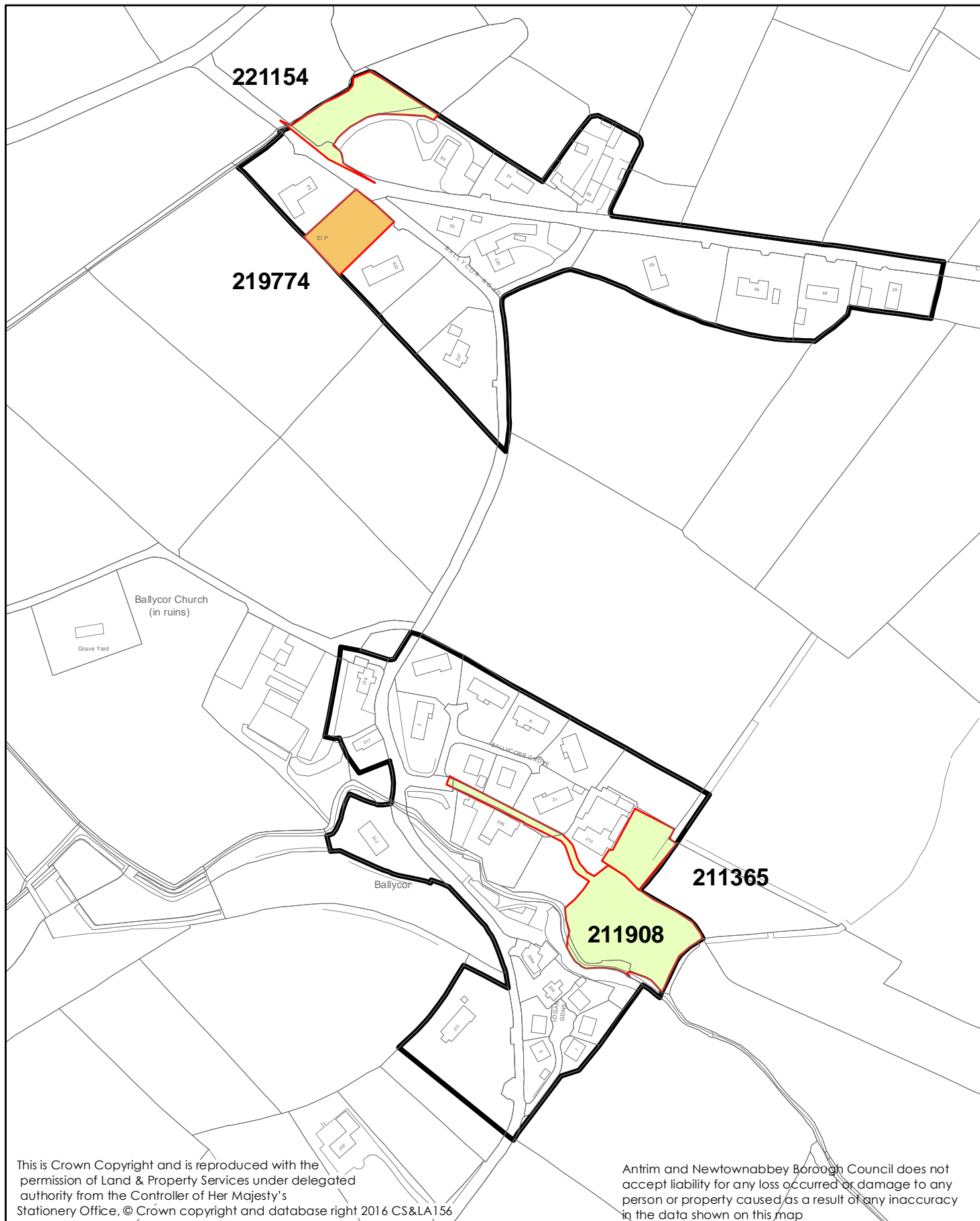












This is Crown Copyright and is reproduced with the permission of Land & Property Services under delegated authority from the Controller of Her Majesty's Stationery Office, © Crown copyright and database right 2016 CS&LA156

Antrim and Newtownabbey Borough Council does not accept liability for any loss occurred or damage to any person or property caused as a result of any inaccuracy in the data shown on this map

# Housing Monitor Apr 14 - Mar 15 Ballycor Housing Survey 2015

- COMPLETE
- DEVELOPMENT ON-GOING
- NOT STARTED

REMAINING POTENTIAL UNITS	UNITS BUILT 14/15	Area developed 14/15	AREA REMAINING
6	0	0	0.99




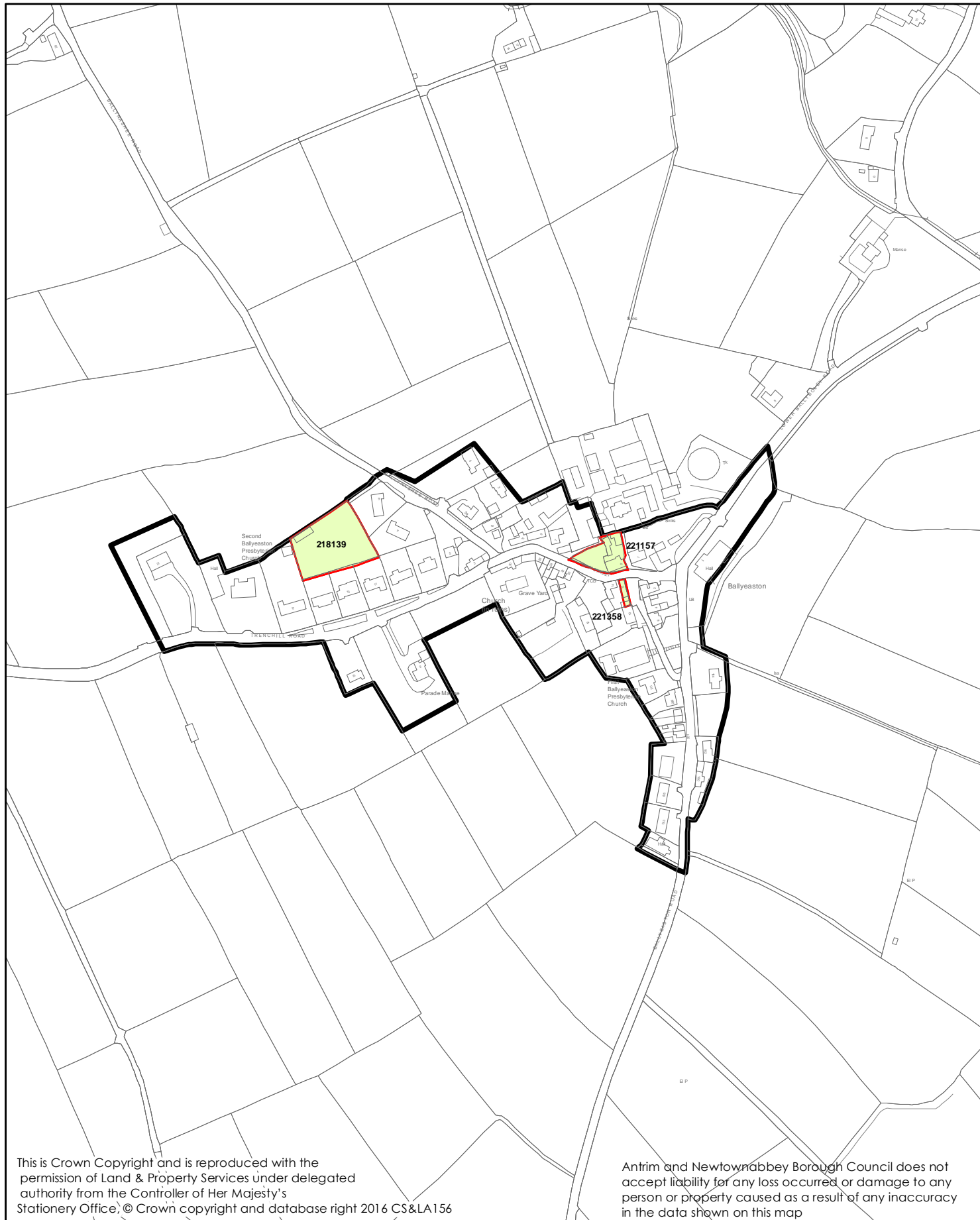


# Housing Monitor Apr 14 - Mar 15 Ballycraig Housing Survey 2015

- COMPLETE IN 14/15 SURVEY YEAR
- DEVELOPMENT ON-GOING
- NOT STARTED

REMAINING POTENTIAL UNITS	UNITS BUILT 14/15	Area developed 14/15	AREA REMAINING
1	0	0	0.1





## Housing Monitor Apr 14 - Mar 15 Ballyeaston Housing Survey 2015

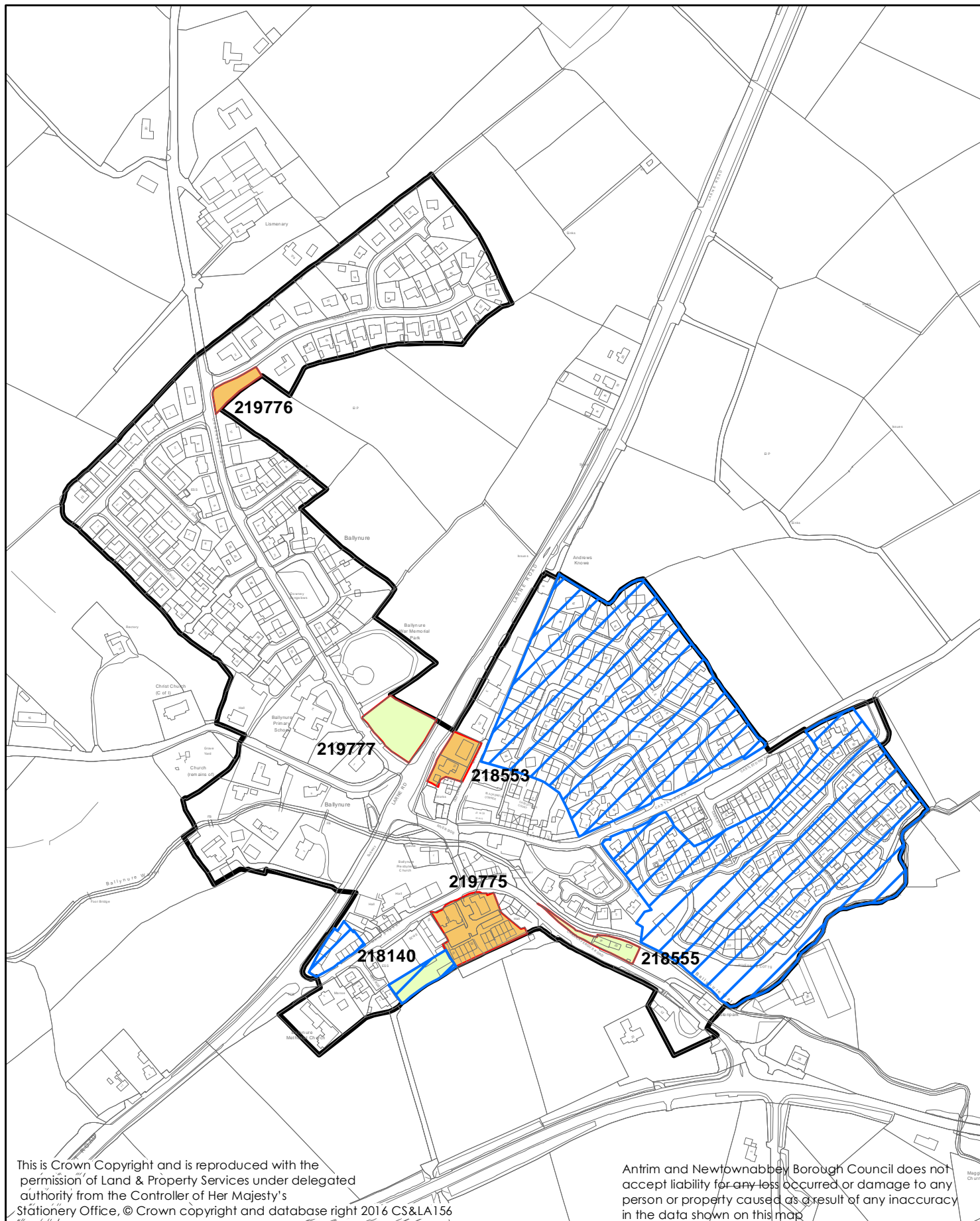
0 50 100 200  
Metres



- COMPLETE
- DEVELOPMENT ON-GOING
- NOT STARTED

REMAINING POTENTIAL UNITS	UNITS BUILT 14/15	AREA DEVELOPED 14/15	AREA REMAINING
8	0	0	0.37





## Housing Monitor Apr 14 - Mar 15 Ballynure Housing Survey 2015

0 50 100 200  
Metres

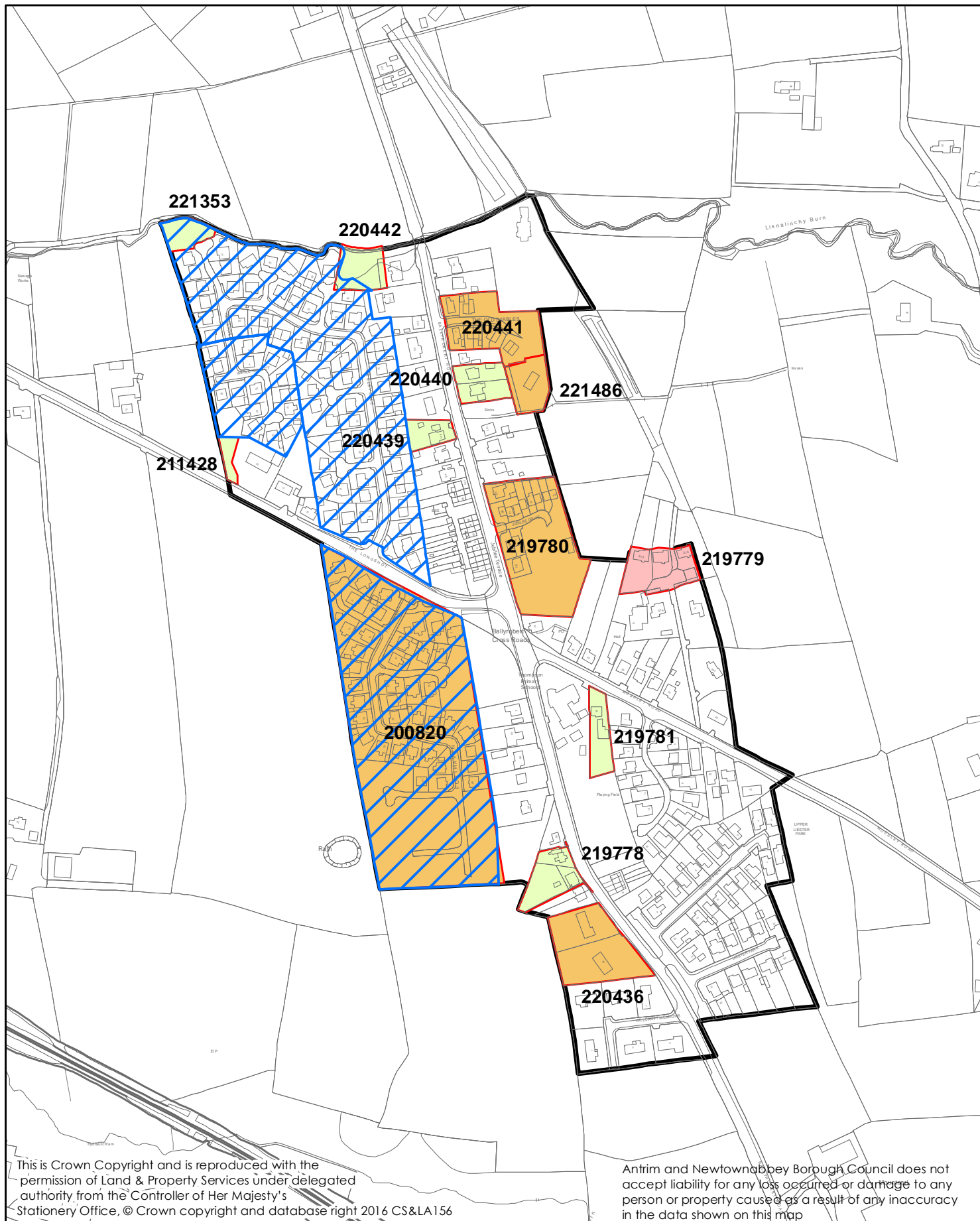


- COMPLETE IN 14/15 SURVEY YEAR
- DEVELOPMENT ON-GOING
- NOT STARTED
- HOUSING ZONING/HOUSING LANDUSE POLICY AREA

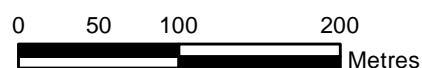
REMAINING POTENTIAL UNITS	UNITS BUILT 14/15	AREA DEVELOPED 14/15	AREA REMAINING
27	8	0.2	0.8







# Housing Monitor Apr 14 - Mar 15 Ballyrobert Housing Survey 2015

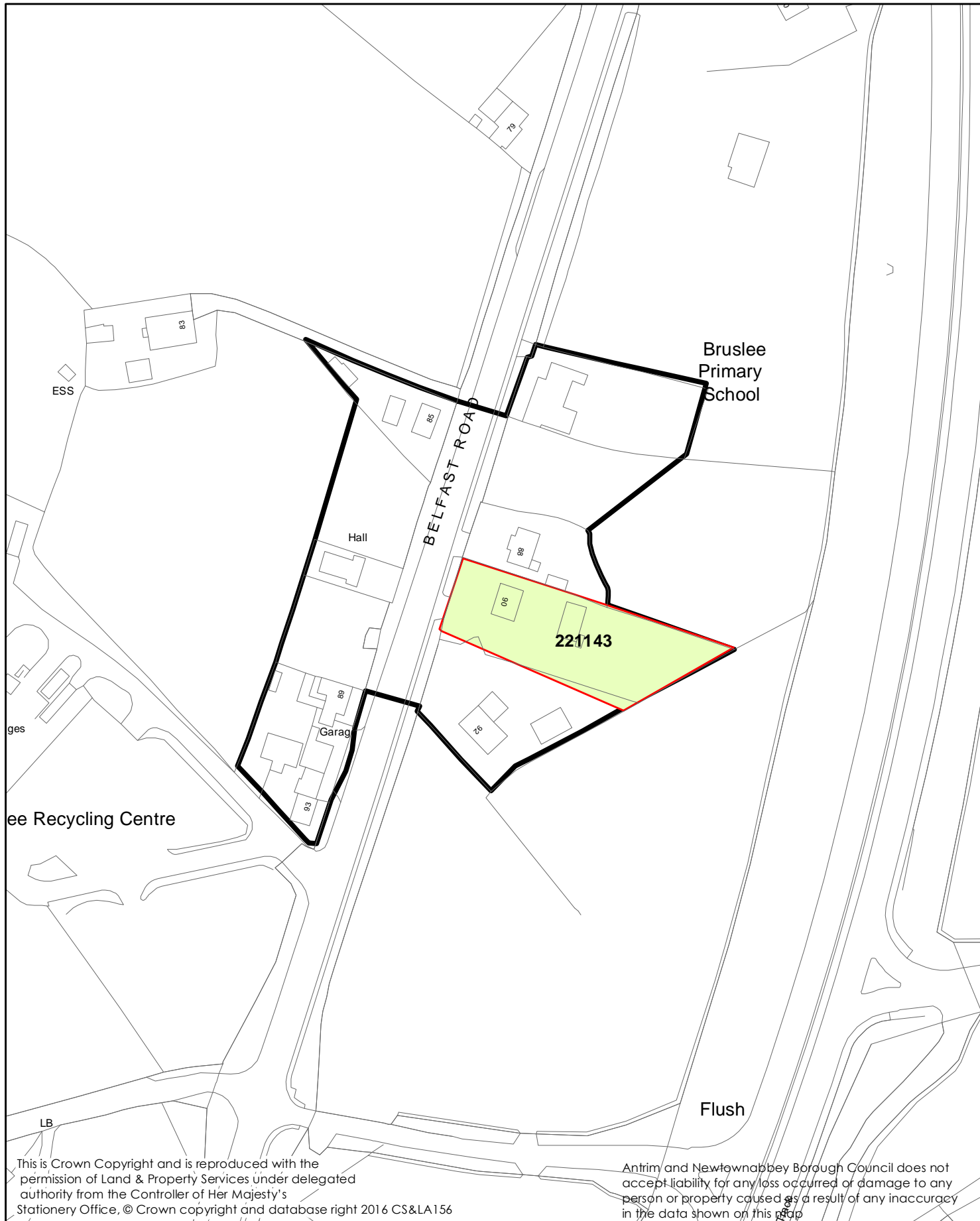


- COMPLETE IN 14/15 SURVEY YEAR
- DEVELOPMENT ON-GOING
- NOT STARTED
- HOUSING ZONING/HOUSING LANDUSE POLICY AREA

REMAINING POTENTIAL UNITS	UNITS BUILT 14/15	AREA DEVELOPED 14/15	AREA REMAINING
82	13	0.68	3.89







# Housing Monitor Apr 14 - Mar 15 Bruslee Housing Survey 2015

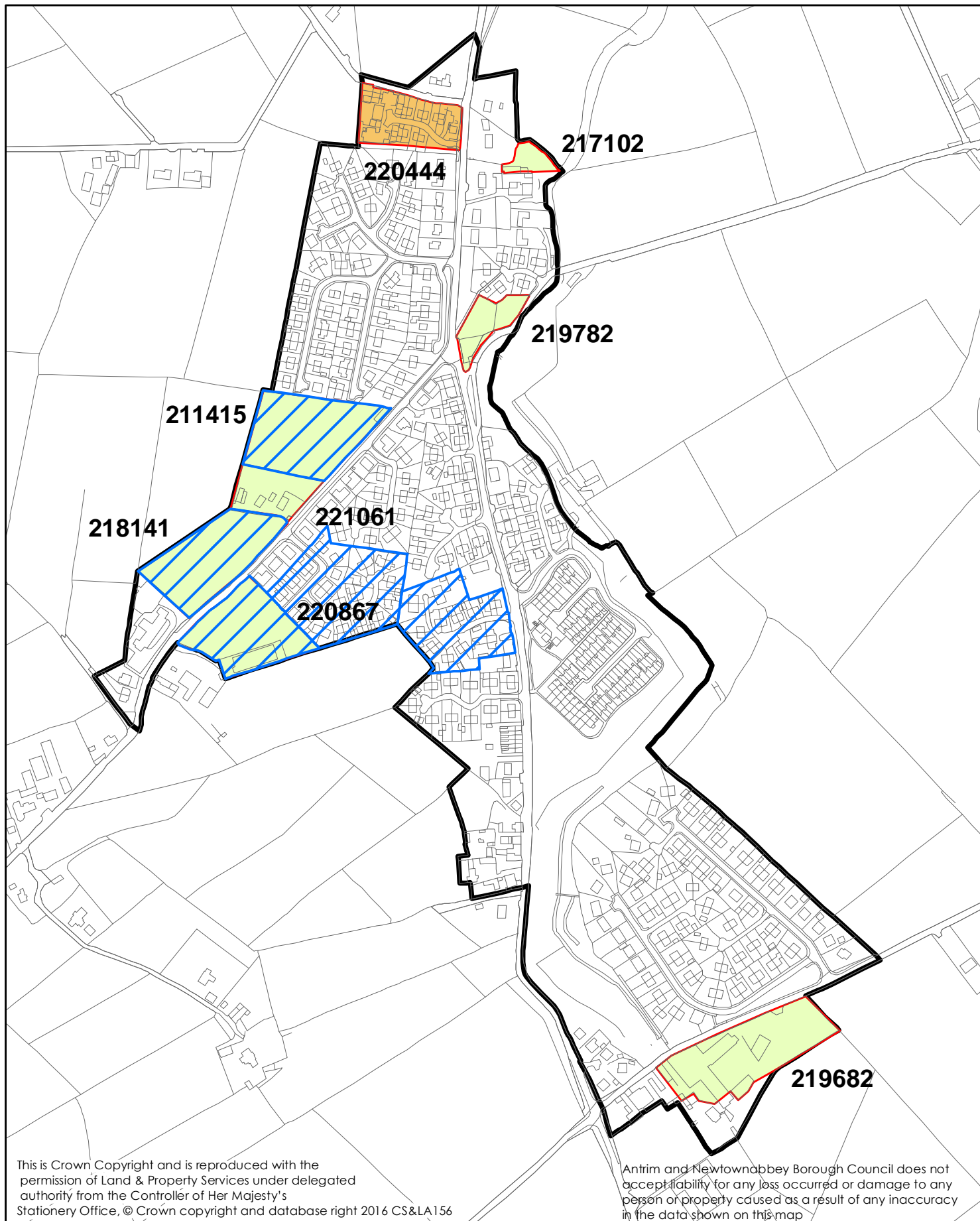
0 12.5 25 50  
Metres



- COMPLETE
- DEVELOPMENT ON-GOING
- NOT STARTED

REMAINING POTENTIAL UNITS	UNITS BUILT 14/15	AREA DEVELOPED 14/15	AREA REMAINING
2	0	0	0.2





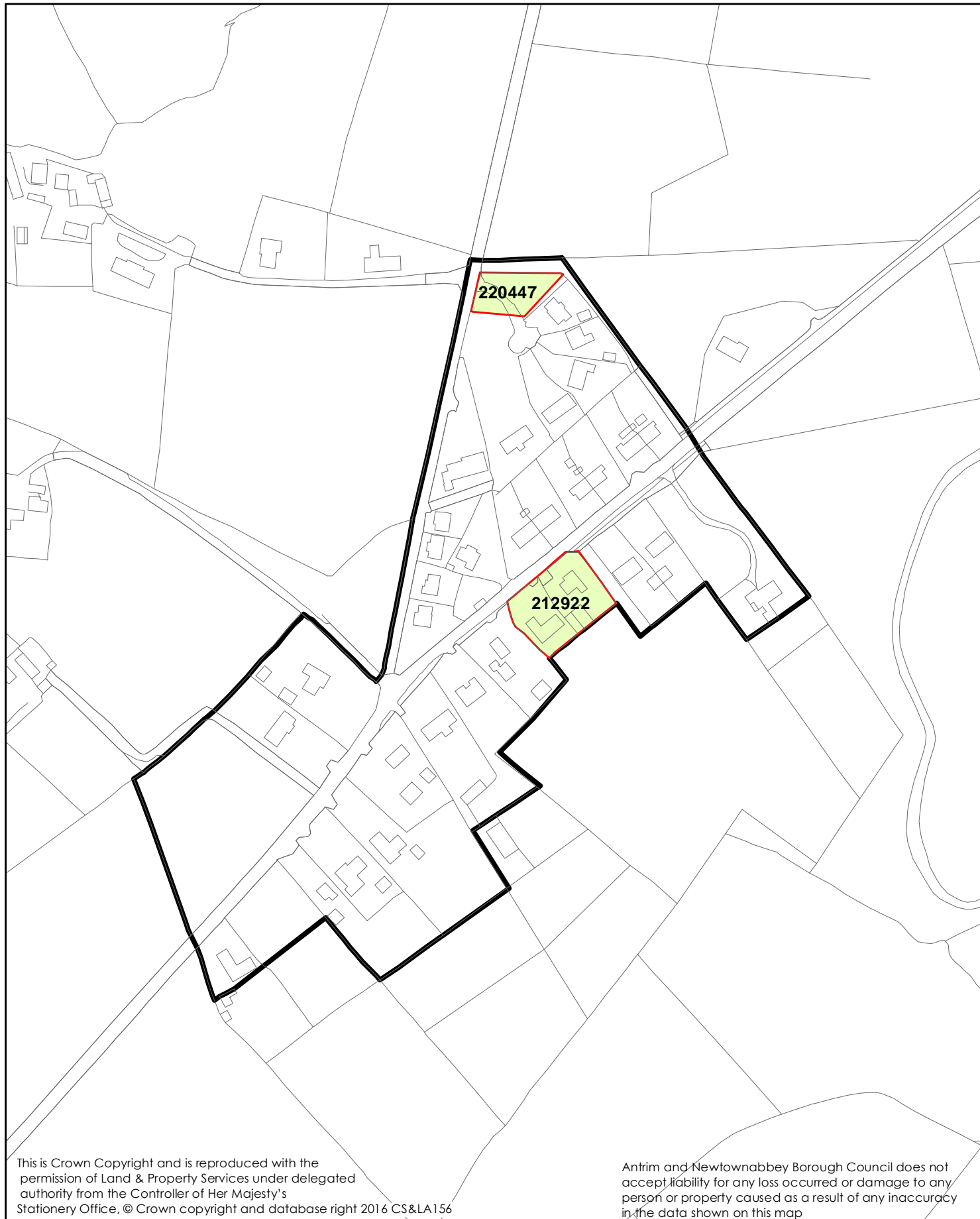
## Housing Monitor Apr 14 - Mar 15 Cogry/Kilbride Housing Survey 2015

- COMPLETE IN 14/15 SURVEY YEAR
- DEVELOPMENT ON-GOING
- NOT STARTED
- HOUSING ZONING/HOUSING LANDUSE POLICY AREA

REMAINING POTENTIAL UNITS	UNITS BUILT 14/15	AREA DEVELOPED 14/15	AREA REMAINING
152	2	0.02	4.9

0 50 100 200  
Metres





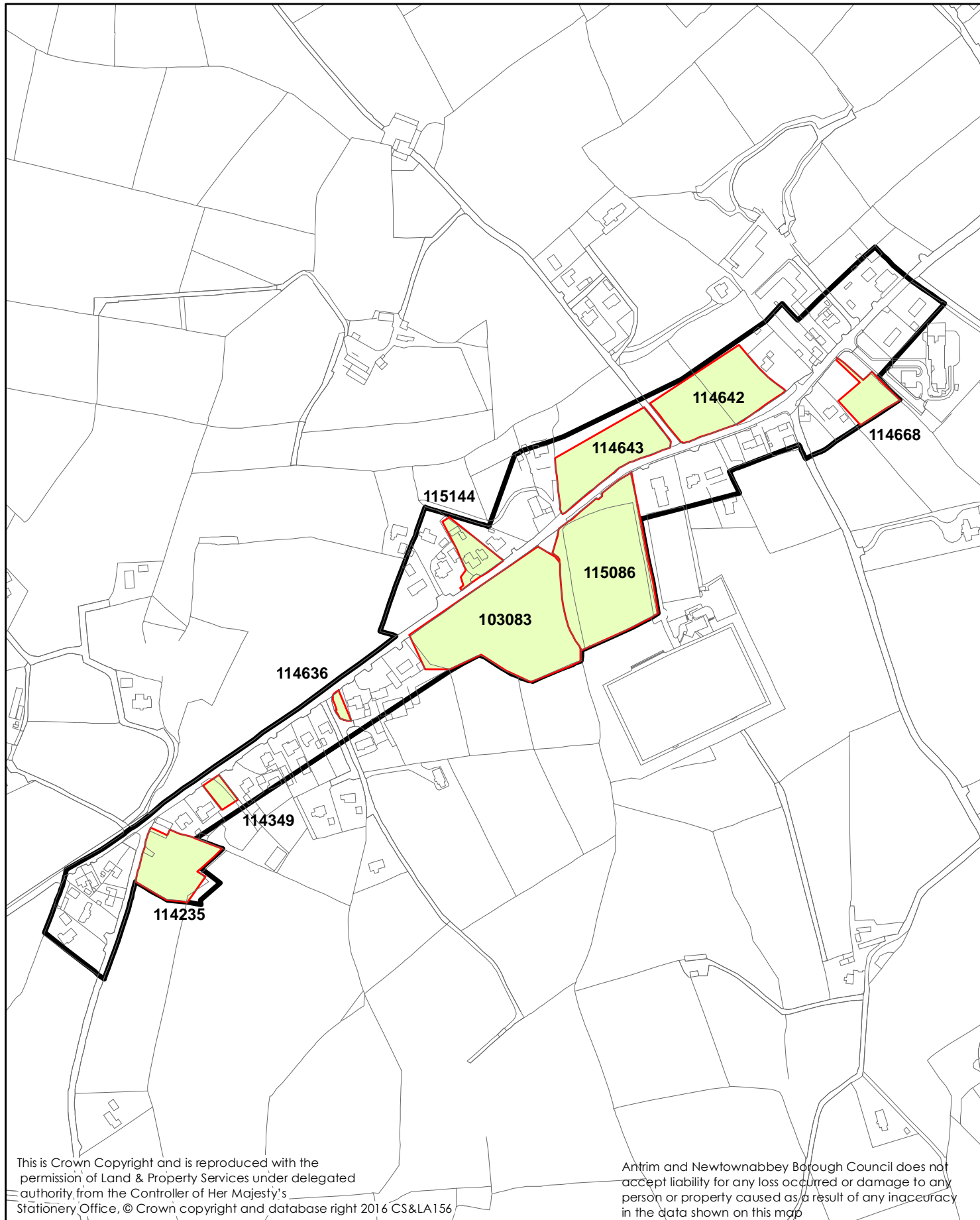
# Housing Monitor Apr 14 - Mar 15 Craigarogan Housing Survey 2015

- COMPLETE IN 14/15 SURVEY YEAR
- DEVELOPMENT ON-GOING
- NOT STARTED

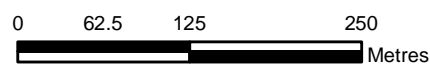
REMAINING POTENTIAL UNITS	UNITS BUILT 14/15	AREA DEVELOPED 14/15	AREA REMAINING
3	0	0	0.5

0 20 40 80  
Metres





# Housing Monitor Apr 14 - Mar 15 Creggan/Cranfield Housing Survey 2015

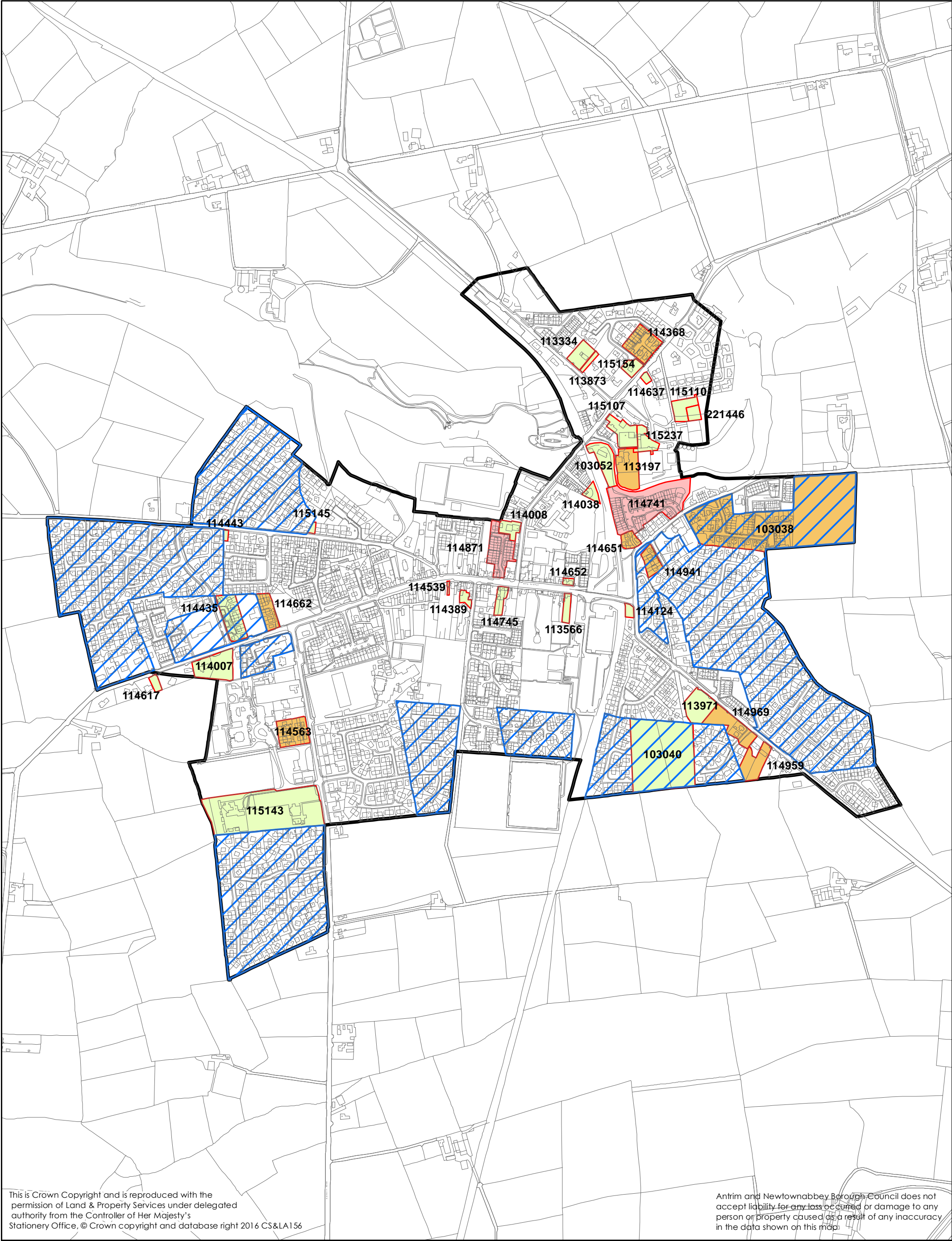


- COMPLETE
- DEVELOPMENT ON-GOING
- NOT STARTED

REMAINING POTENTIAL UNITS	UNITS BUILT 14/15	AREA DEVELOPED 14/15	AREA REMAINING
128	0	0	5.1







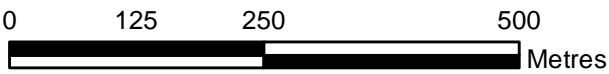
This is Crown Copyright and is reproduced with the permission of Land & Property Services under delegated authority from the Controller of Her Majesty's Stationery Office, © Crown copyright and database right 2016 CS&LA156

Antrim and Newtownabbey Borough Council does not accept liability for any loss incurred or damage to any person or property caused as a result of any inaccuracy in the data shown on this map.

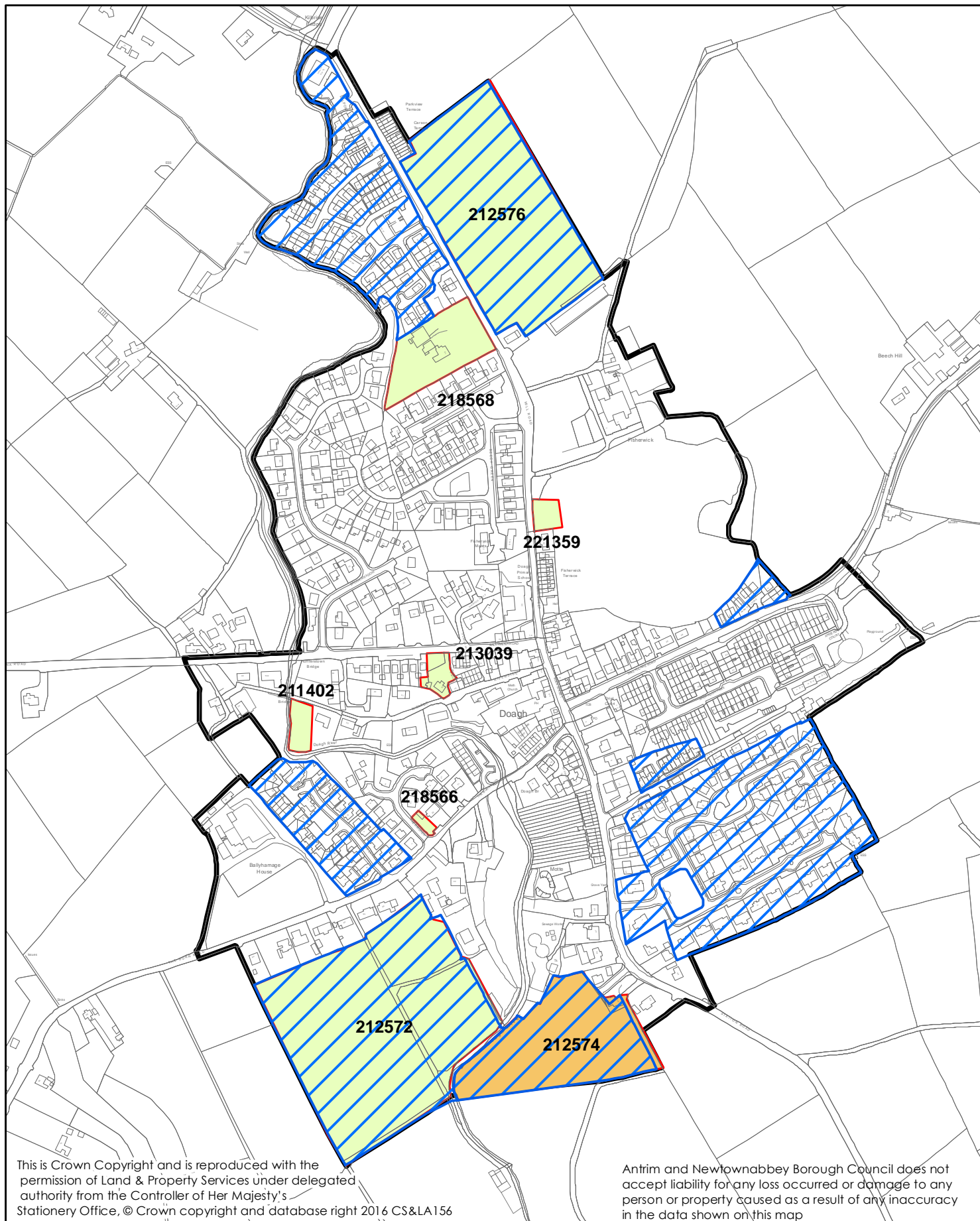
Housing Monitor Apr 14 - Mar 15  
Crumlin **Housing Survey 2015**

- COMPLETE IN 14/15 SURVEY YEAR
- DEVELOPMENT ON-GOING
- NOT STARTED
- HOUSING ZONING/HOUSING LANDUSE POLICY AREA

	Remaining Potential Units	Units Built 14/15	Area developed 14/15	Remaining area
Greenfield	152	1	0.05	5.76
Urban Footprint	252	50	1.61	9.5
	404	51	1.66 ha	15.26 ha







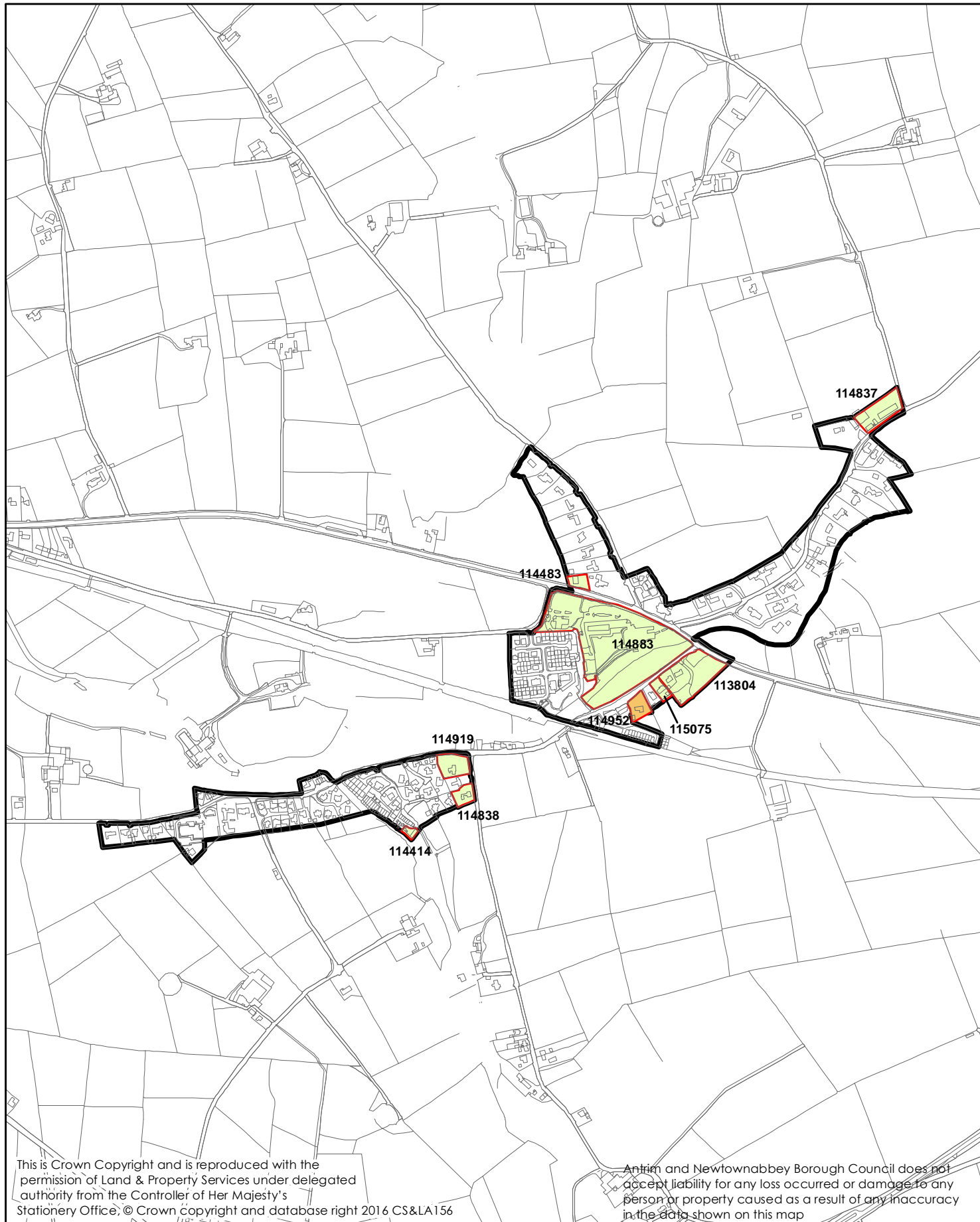
## Housing Monitor Apr 14 - Mar 15 Doagh Housing Survey 2015

- COMPLETE IN 14/15 SURVEY YEAR
- DEVELOPMENT ON-GOING
- NOT STARTED
- HOUSING ZONING/HOUSING LANDUSE POLICY AREA

REMAINING POTENTIAL UNITS	UNITS BUILT 14/15	AREA DEVELOPED 14/15	AREA REMAINING
278	0	0	11.2

0 62.5 125 250  
Metres





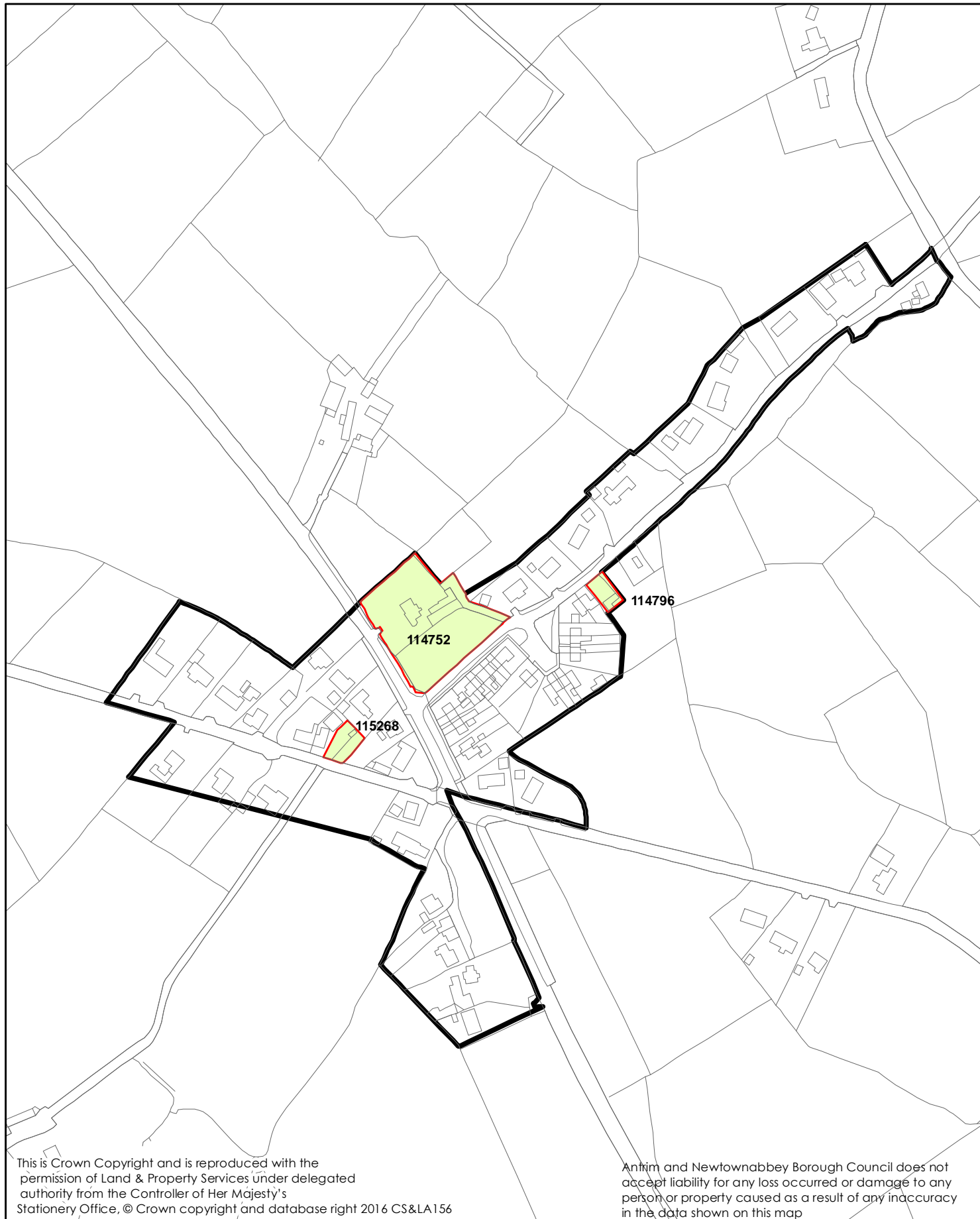
## Housing Monitor Apr 14 - Mar 15 Dunadry Housing Survey 2015

<span style="display: inline-block; width: 20px; height: 10px; background-color: red; border: 1px solid black;"></span>	COMPLETE IN 14/15 SURVEY YEAR
<span style="display: inline-block; width: 20px; height: 10px; background-color: orange; border: 1px solid black;"></span>	DEVELOPMENT ON-GOING
<span style="display: inline-block; width: 20px; height: 10px; background-color: green; border: 1px solid black;"></span>	NOT STARTED

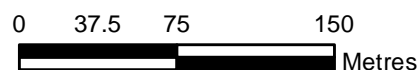
REMAINING POTENTIAL UNITS	UNITS BUILT 14/15	AREA DEVELOPED 14/15	AREA REMAINING
82	0	0	5.6

0 75 150 300  
Metres





# Housing Monitor Apr 14 - Mar 15 Grogan Housing Survey 2015

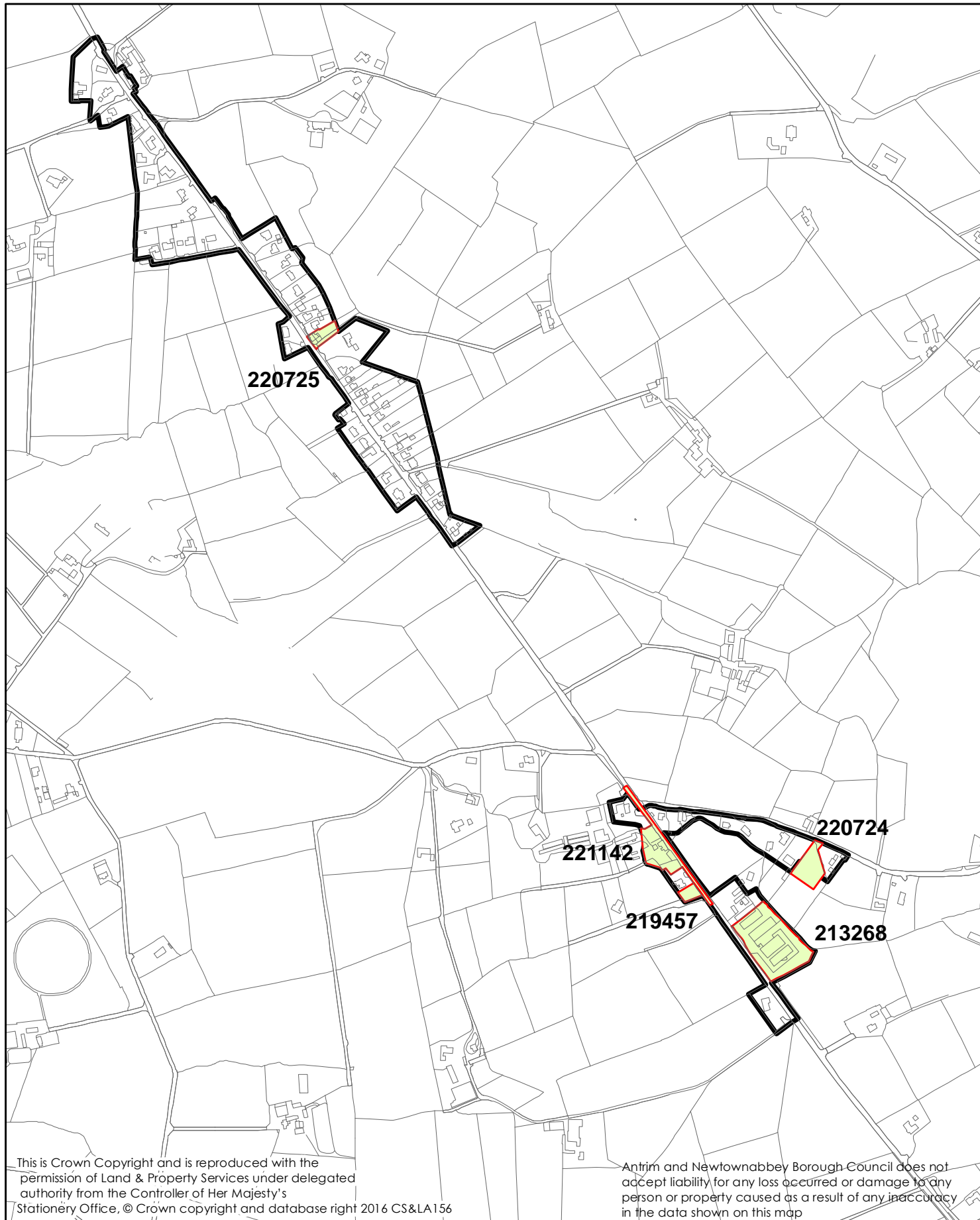


- COMPLETE IN 14/15 SURVEY YEAR
- DEVELOPMENT ON-GOING
- NOT STARTED

REMAINING POTENTIAL UNITS	UNITS BUILT 14/15	AREA DEVELOPED 14/15	AREA REMAINING
21	0	0	0.59



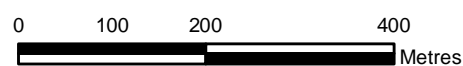




# Housing Monitor Apr 14 - Mar 15 Hillhead Housing Survey 2015

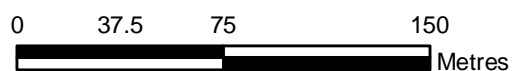
<span style="display:inline-block; width:20px; height:10px; background-color:lightcoral; border:1px solid red;"></span>	COMPLETE IN 14/15 SURVEY YEAR
<span style="display:inline-block; width:20px; height:10px; background-color:orange; border:1px solid red;"></span>	DEVELOPMENT ON-GOING
<span style="display:inline-block; width:20px; height:10px; background-color:lightgreen; border:1px solid red;"></span>	NOT STARTED

REMAINING POTENTIAL UNITS	UNITS BUILT 14/15	AREA DEVELOPED 14/15	AREA REMAINING
10	0	0	1.3



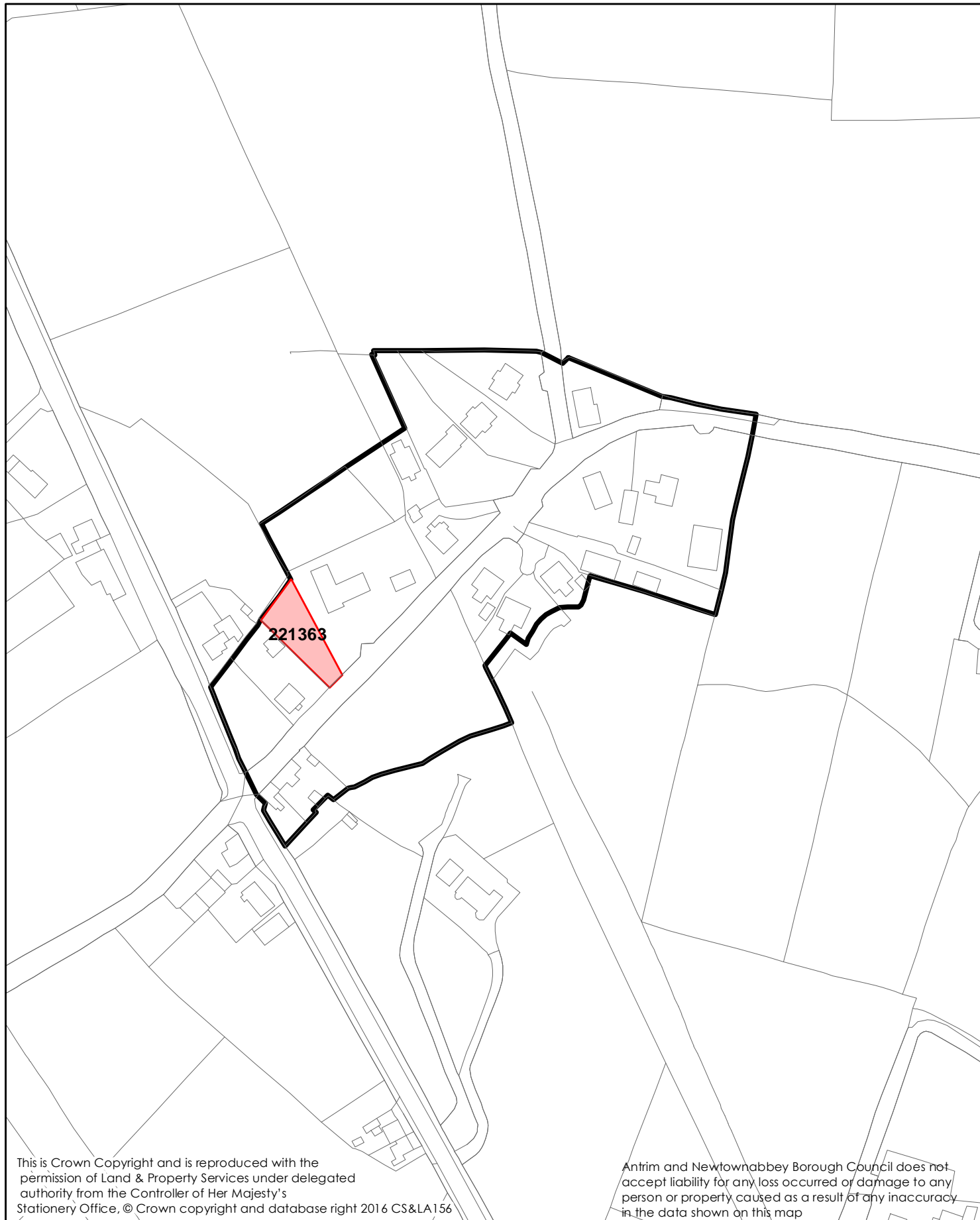


# Housing Monitor Apr 14 - Mar 15 Killead Housing Survey 2015



- COMPLETE IN 14/15 SURVEY YEAR
- DEVELOPMENT ON-GOING
- NOT STARTED

REMAINING POTENTIAL UNITS	UNITS BUILT 14/15	AREA DEVELOPED 14/15	AREA REMAINING
13	0	0	0.6



# Housing Monitor Apr 14 - Mar 15 Kingsmoss Housing Survey 2015

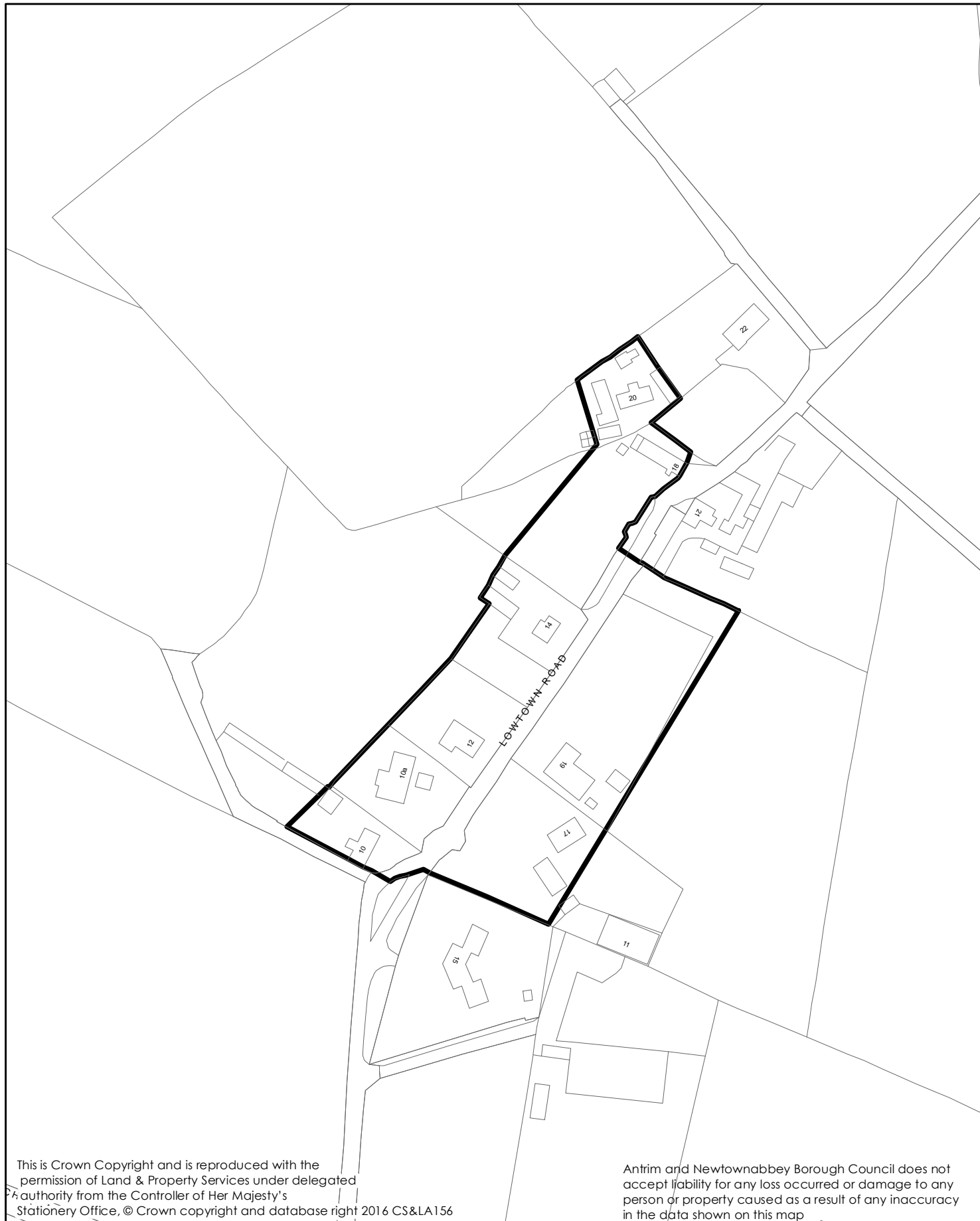
0 20 40 80  
Metres



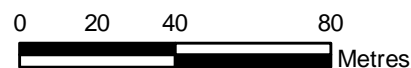
- COMPLETE IN 14/15 SURVEY YEAR
- DEVELOPMENT ON-GOING
- NOT STARTED

REMAINING POTENTIAL UNITS	UNITS BUILT 14/15	AREA DEVELOPED 14/15	AREA REMAINING
0	1	0.08	0





# Housing Monitor Apr 14 - Mar 15 Lowtown Housing Survey 2015

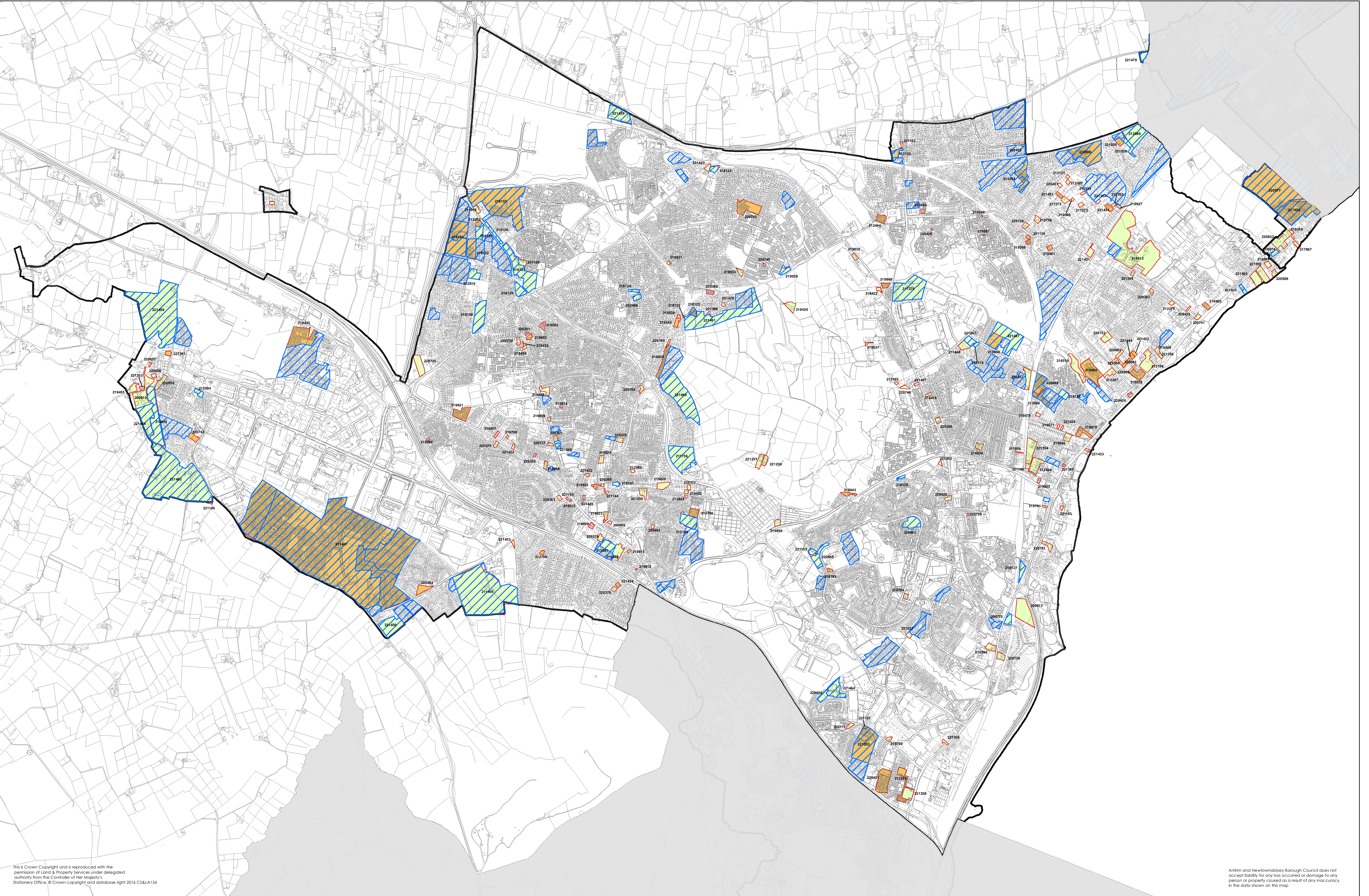


- COMPLETE IN 14/15 SURVEY YEAR
- DEVELOPMENT ON-GOING
- NOT STARTED

REMAINING POTENTIAL UNITS	UNITS BUILT 14/15	AREA DEVELOPED 14/15	Area Remaining
0	0	0	0








This is Crown Copyright and is reproduced with the permission of Land & Property Services under delegated authority from the Controller of Her Majesty's Stationery Office. © Crown copyright and database right 2016 CS&LA156

Antrim and Newtownabbey Borough Council does not accept liability for any loss occurred or damage to any person or property caused as a result of any inaccuracy in the data shown on this map

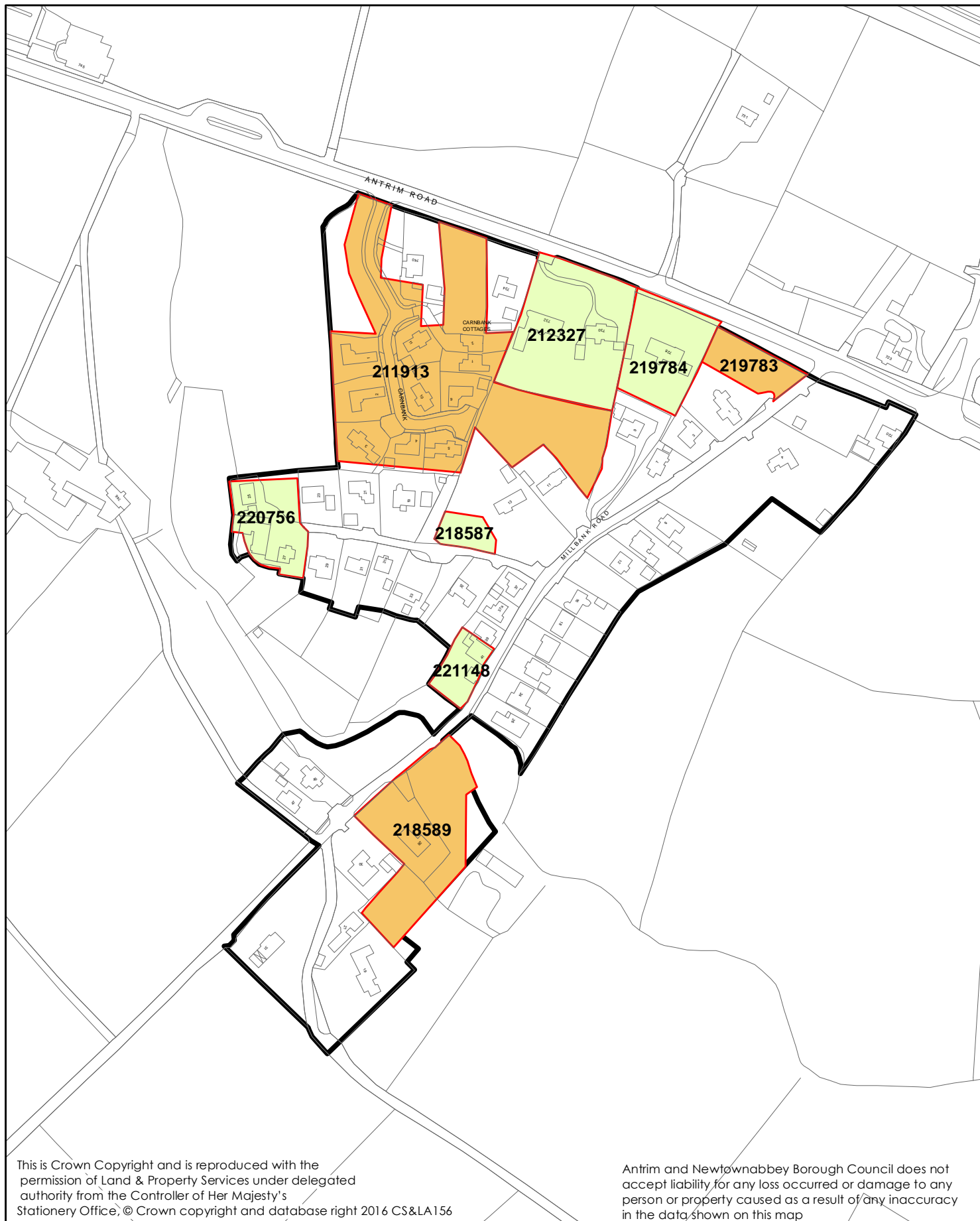
Housing Monitor Apr 14 - Mar 15  
Newtownabbey Housing Survey 2015

- COMPLETE IN 14/15 SURVEY YEAR
- DEVELOPMENT ON-GOING
- NOT STARTED
- HOUSING ZONING/HOUSING LANDUSE POLICY AREA
- NEIGHBOURING COUNCIL AREA

	REMAINING POTENTIAL	BUILT 14/15	AREA DEVELOPED 14/15	AREA REMAINING
GREENFIELD	1603	27	0.62	66.63
URBAN FOOTPRINT	2831	65	2.14	103.7
	4434	92	2.76	170.33







# Housing Monitor Apr 14 - Mar 15 Millbank Housing Survey 2015

- COMPLETE IN 14/15 SURVEY YEAR
- DEVELOPMENT ON-GOING
- NOT STARTED

REMAINING POTENTIAL UNITS	UNITS BUILT 14/15	AREA DEVELOPED 14/15	Area Remaining
18	1	0.1	2.2



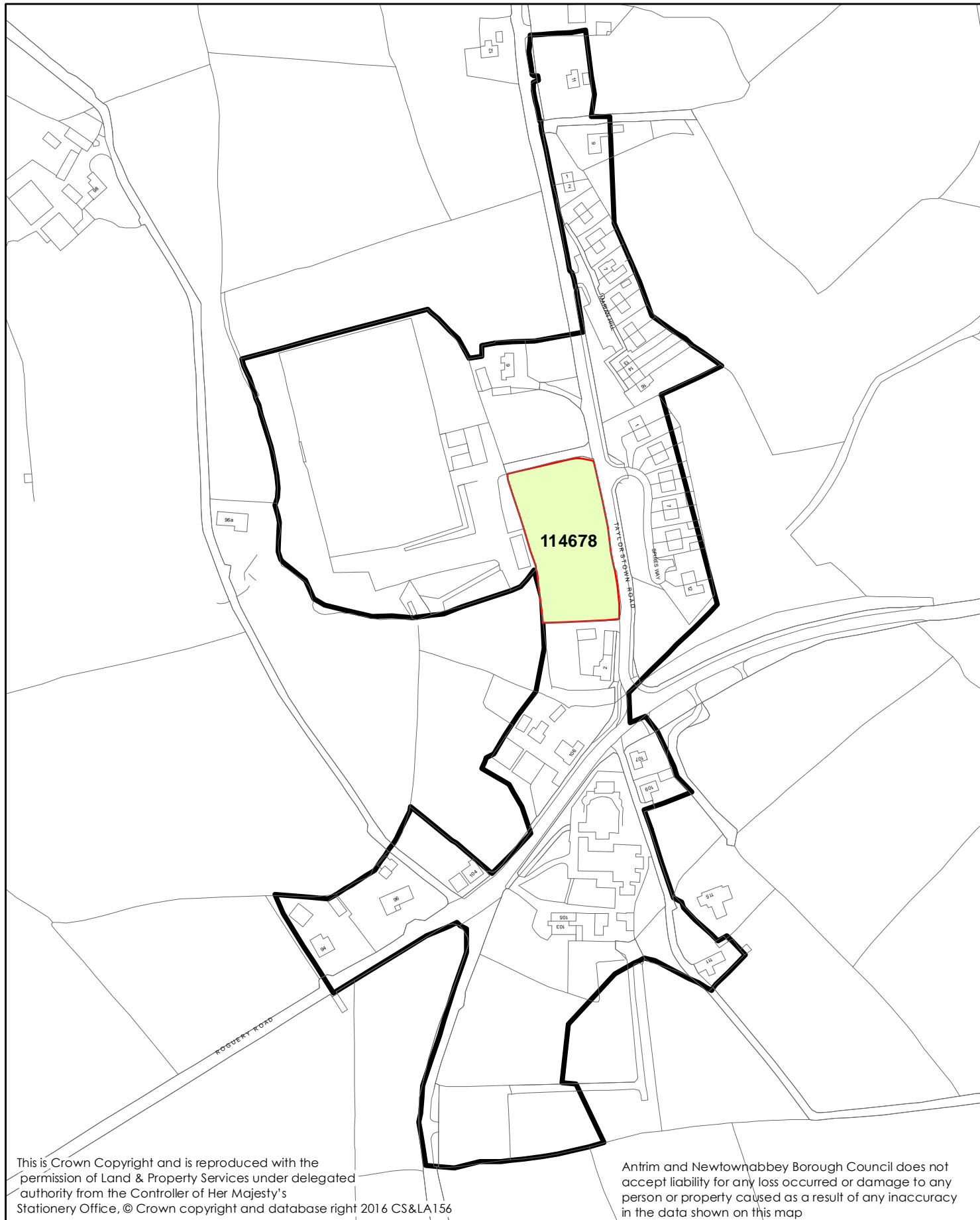
# Housing Monitor Apr 14 - Mar 15 Milltown Housing Survey 2015

0 30 60 120  
Metres



- COMPLETE IN 14/15 SURVEY YEAR
- DEVELOPMENT ON-GOING
- NOT STARTED

REMAINING POTENTIAL UNITS	UNITS BUILT 14/15	AREA DEVELOPED 14/15	Area Remaining
46	0	0	2.7



# Housing Monitor Apr 14 - Mar 15 Moneyglass Housing Survey 2015

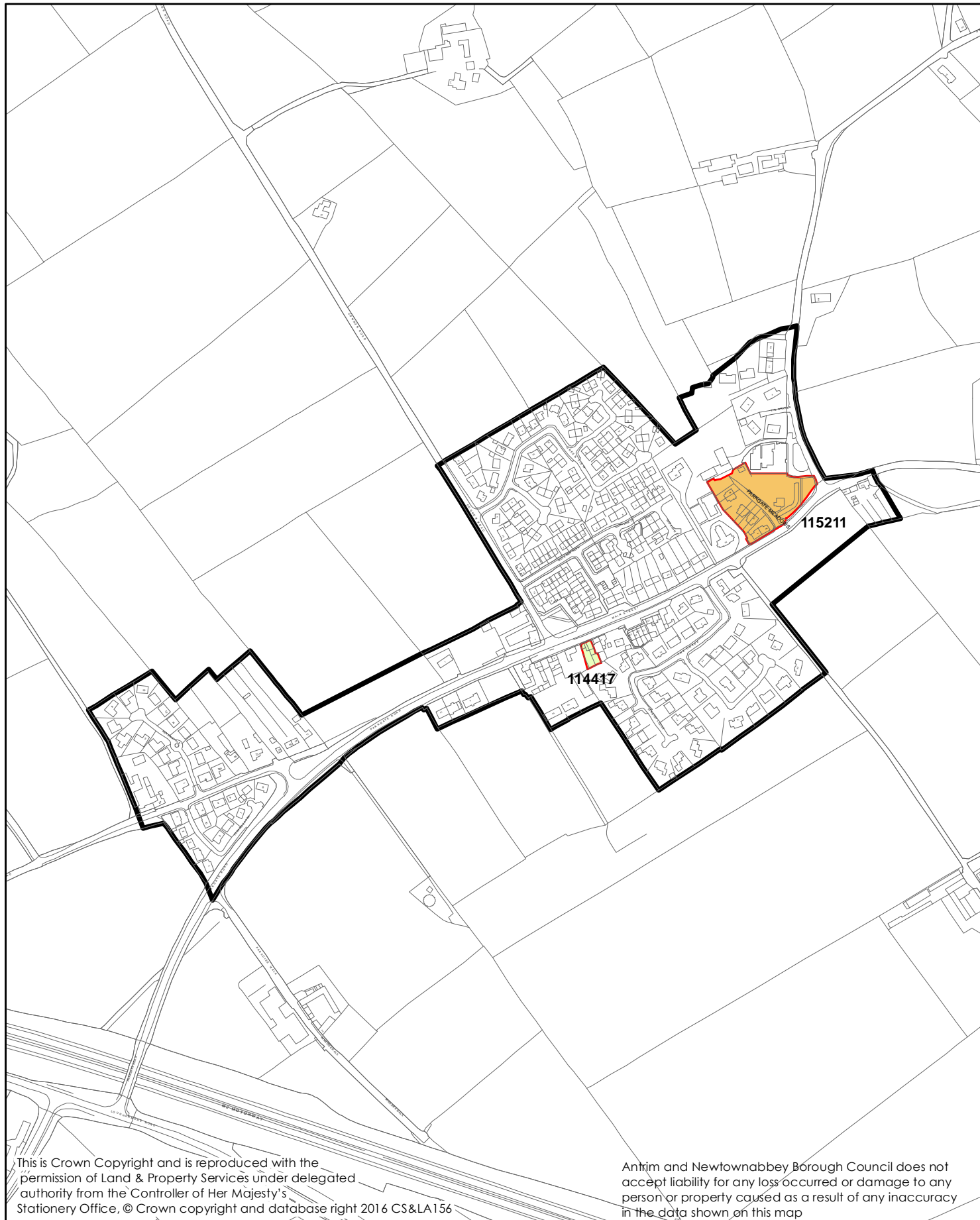
- COMPLETE IN 14/15 SURVEY YEAR
- DEVELOPMENT ON-GOING
- NOT STARTED

REMAINING POTENTIAL UNITS	UNITS BUILT 14/15	AREA DEVELOPED 14/15	Area Remaining
13	0	0	0.5

0 25 50 100  
Metres







# Housing Monitor Apr 14 - Mar 15 Parkgate Housing Survey 2015

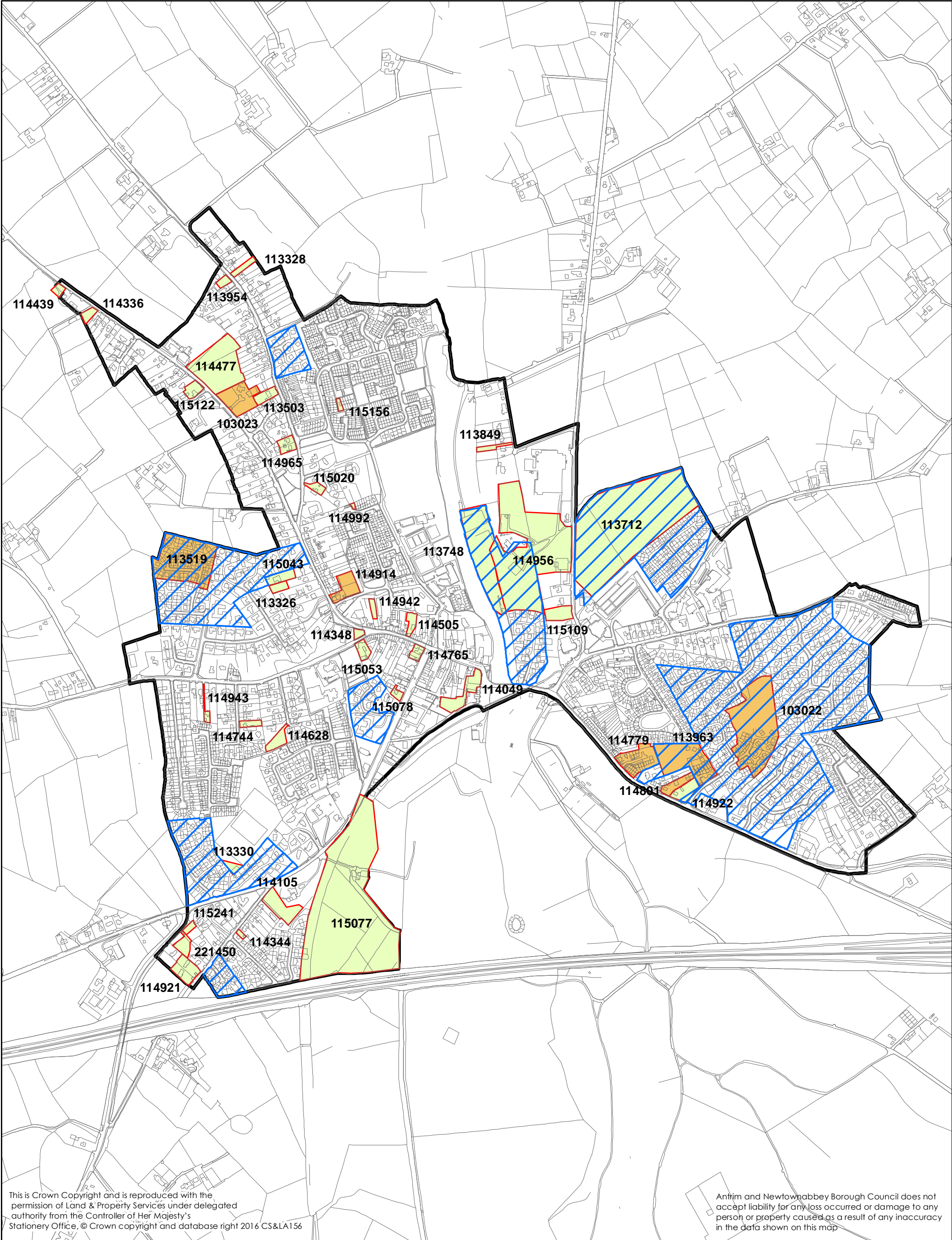
0 75 150 300  
Metres



<span style="background-color: #FFC0CB; border: 1px solid red; display: inline-block; width: 20px; height: 10px;"></span>	COMPLETE IN 14/15 SURVEY YEAR
<span style="background-color: #FFA500; border: 1px solid red; display: inline-block; width: 20px; height: 10px;"></span>	DEVELOPMENT ON-GOING
<span style="background-color: #90EE90; border: 1px solid red; display: inline-block; width: 20px; height: 10px;"></span>	NOT STARTED

REMAINING POTENTIAL UNITS	UNITS BUILT 14/15	AREA DEVELOPED 14/15	Area Remaining
12	1	0.05	0.5






Housing Monitor Apr 14 - Mar 15  
Randalstown Housing Survey 2015

- COMPLETE IN 14/15 SURVEY YEAR
- DEVELOPMENT ON-GOING
- NOT STARTED
- HOUSINGZONING/HOUSING LANDUSE POLICY AREA

	REMAINING POTENTIAL UNITS	UNITS BUILT 14/15	UNITS DEVELOPED 14/15	AREA REMAINING
GREENFIELD	229	0	0	13
URBAN FOOTPRINT	331	1	0.05	13







# Housing Monitor Apr 14 - Mar 15 Roughfort Housing Survey 2015

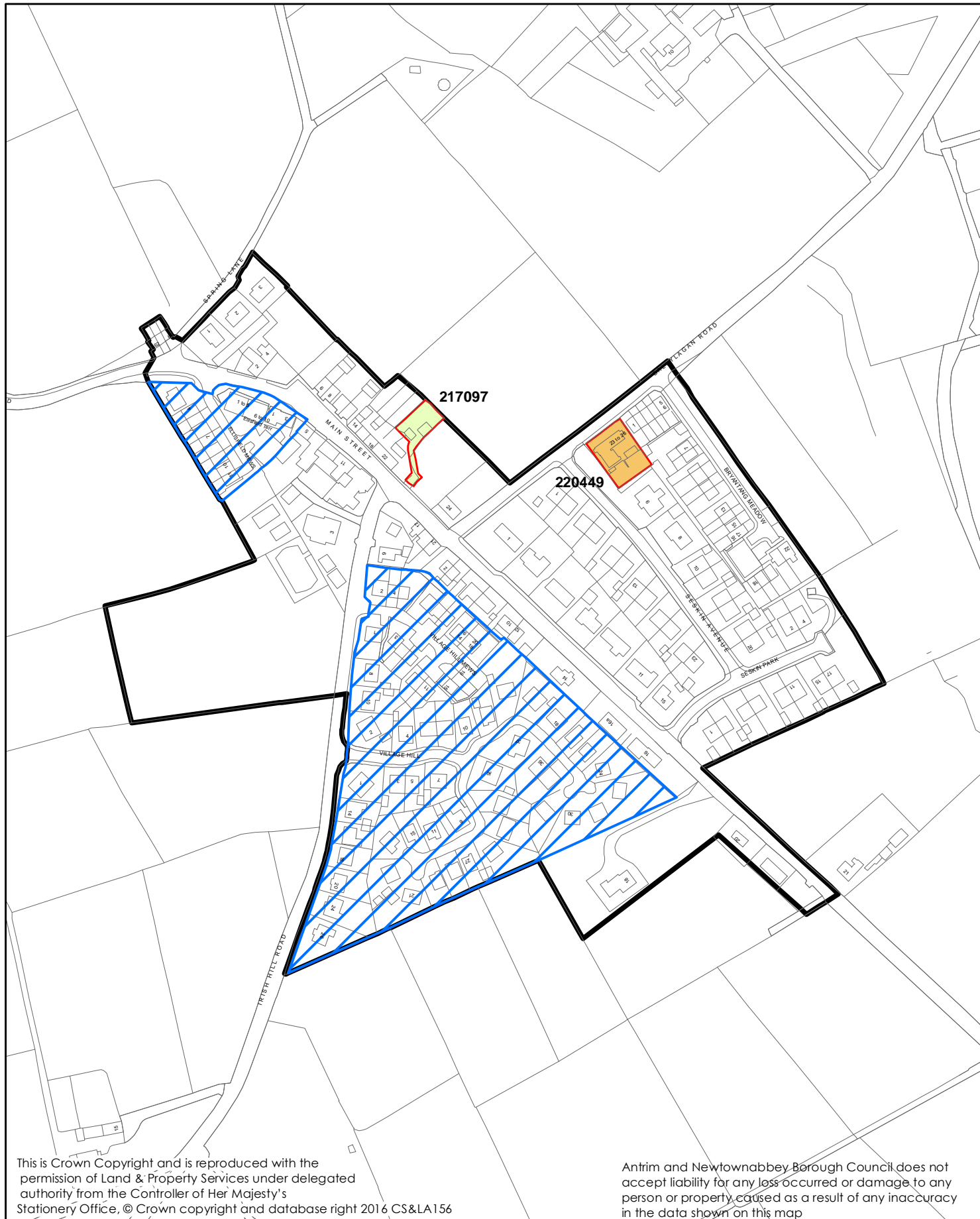
0 62.5 125 250  
Metres



- COMPLETE IN 14/15 SURVEY YEAR
- DEVELOPMENT ON-GOING
- NOT STARTED

REMAINING POTENTIAL UNITS	UNITS BUILT 14/15	AREA DEVELOPED 14/15	Area Remaining
5	0	0	0.5





## Housing Monitor Apr 14 - Mar 15 Straid Housing Survey 2015

- COMPLETE IN 14/15 SURVEY YEAR
- DEVELOPMENT ON-GOING
- NOT STARTED
- HOUSING ZONING/HOUSING LANDUSE POLICY AREA

REMAINING POTENTIAL UNITS	UNITS BUILT 14/15	AREA DEVELOPED 14/15	AREA REMAINING
4	0	0	0.1

0 37.5 75 150  
Metres





# Housing Monitor Apr 14 - Mar 15 Templepatrick Housing Survey 2015

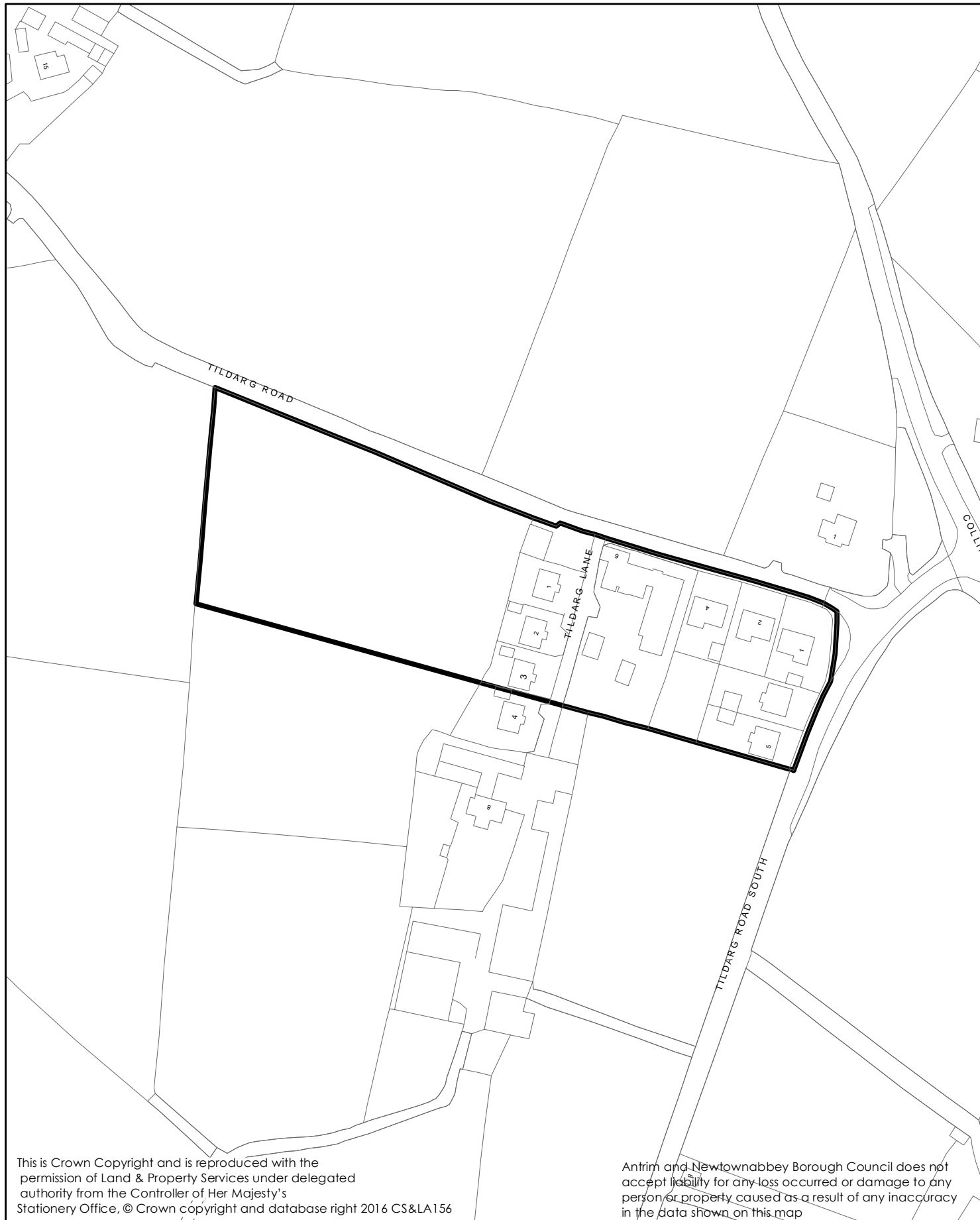
0 125 250 500  
Metres



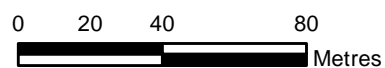
- COMPLETE IN 14/15 SURVEY YEAR
- DEVELOPMENT ON-GOING
- NOT STARTED

REMAINING POTENTIAL UNITS	UNITS BUILT 14/15	AREA DEVELOPED 14/15	AREA REMAINING
220	5	0.33	9.7





# Housing Monitor Apr 14 - Mar 15 Tildarg Housing Survey 2015

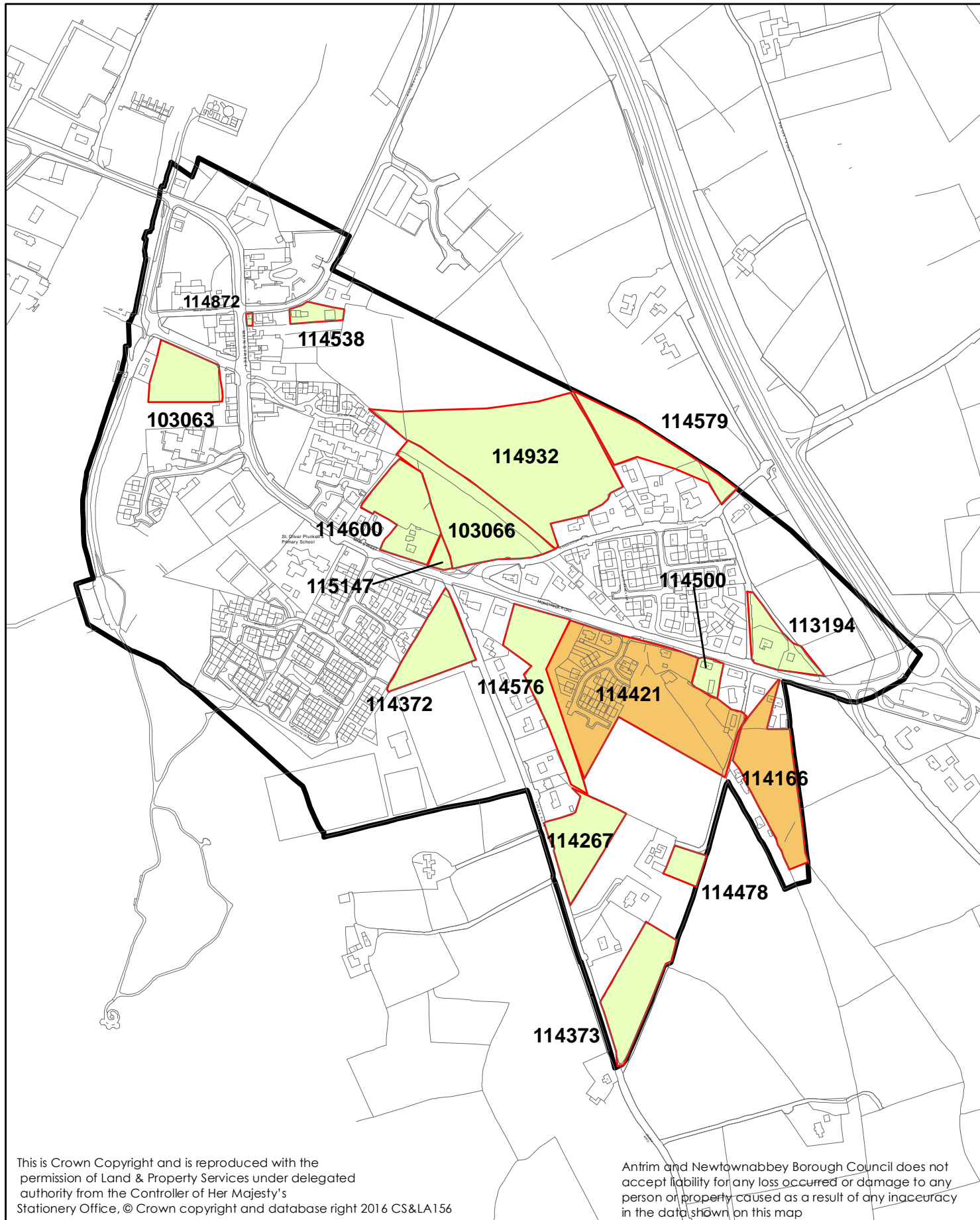


- COMPLETE IN 14/15 SURVEY YEAR
- DEVELOPMENT ON-GOING
- NOT STARTED

REMAINING POTENTIAL UNITS	UNITS BUILT 14/15	AREA DEVELOPED 14/15	AREA REMAINING
0	0	0	0







# Housing Monitor Apr 14 - Mar 15 Toome Housing Survey 2015

- COMPLETE IN 14/15 SURVEY YEAR
- DEVELOPMENT ON-GOING
- NOT STARTED

REMAINING POTENTIAL UNITS	UNITS BUILT 14/15	AREA DEVELOPED 14/15	AREA REMAINING
362	1	0.03	14.4

ANTRIM HOUSING MONITOR 2015										
SITE ID	POTENTIAL UNITS	UNITS COMPLETE	REMAINING POTENTIAL	BUILT 14/15 SURVEY YEAR	SITE AREA	AREA DEVELOPED	AREA DEVELOPED 14/15	AREA REMAINING	STATUS	COMPLETION DATE
114742	2	2	0	2	0.2	0.2	0.2	0	COMPLETE	01-Apr-15
103008	4	4	0	1	0.26	0.26	0.06	0	COMPLETE	01-Apr-15
113852	7	7	0	2	0.4	0.4	0.23	0	COMPLETE	01-Apr-15
114436	4	1	3	0	0.2	0.05	0	0.15	DEVELOPMENT ON-GOING	
114954	11	0	11	0	0.2	0	0	0.2	DEVELOPMENT ON-GOING	
114191	2	0	2	0	0.33	0	0	0.33	DEVELOPMENT ON-GOING	
114122	3	0	3	0	0.26	0	0	0.26	DEVELOPMENT ON-GOING	
114123	6	0	6	0	0.44	0	0	0.44	DEVELOPMENT ON-GOING	
114701	4	2	2	0	0.1	0.05	0	0.05	DEVELOPMENT ON-GOING	
221448	1	0	1	0	0.08	0	0	0.08	DEVELOPMENT ON-GOING	
114288	24	10	14	0	0.56	0.2	0	0.36	DEVELOPMENT ON-GOING	
114573	18	0	18	0	0.5	0	0	0.5	DEVELOPMENT ON-GOING	
114721	41	0	41	0	1.1	0	0	1.1	DEVELOPMENT ON-GOING	
113956	28	21	7	11	1.49	1.3	0.7	0.19	DEVELOPMENT ON-GOING	
114127	22	13	9	9	0.6	0.4	0.3	0.2	DEVELOPMENT ON-GOING	
114664	65	7	58	0	2.05	0.2	0	1.85	DEVELOPMENT ON-GOING	
102998	309	308	1	15	13.8	13.7	0.7	0.1	DEVELOPMENT ON-GOING	
113522	101	99	2	1	3.53	3.4	0.05	0.13	DEVELOPMENT ON-GOING	
113883	304	235	69	19	13.55	10.4	0.4	3.15	DEVELOPMENT ON-GOING	
113397	1	0	1	0	0.26	0	0	0.26	NOT STARTED	
113575	11	0	11	0	0.2	0	0	0.2	NOT STARTED	
114050	11	0	11	0	0.23	0	0	0.23	NOT STARTED	
114360	4	0	4	0	0.2	0	0	0.2	NOT STARTED	
114390	22	0	22	0	0.5	0	0	0.5	NOT STARTED	
114521	13	0	13	0	0.6	0	0	0.6	NOT STARTED	
114578	4	0	4	0	0.4	0	0	0.4	NOT STARTED	
114588	11	0	11	0	0.7	0	0	0.7	NOT STARTED	
114619	4	0	4	0	0.1	0	0	0.1	NOT STARTED	
114697	6	0	6	0	0.17	0	0	0.17	NOT STARTED	
114698	5	0	5	0	0.2	0	0	0.2	NOT STARTED	
114758	2	0	2	0	0.05	0	0	0.05	NOT STARTED	
114841	2	0	2	0	0.1	0	0	0.1	NOT STARTED	
114895	12	0	12	0	0.3	0	0	0.3	NOT STARTED	
114924	3	0	3	0	0.2	0	0	0.2	NOT STARTED	
114939	5	0	5	0	0.22	0	0	0.22	NOT STARTED	
114955	5	0	5	0	0.2	0	0	0.2	NOT STARTED	
115000	14	0	14	0	0.47	0	0	0.47	NOT STARTED	
115074	9	0	9	0	0.3	0	0	0.3	NOT STARTED	
115131	1	0	1	0	0.1	0	0	0.1	NOT STARTED	
115213	2	0	2	0	0.33	0	0	0.33	NOT STARTED	
114839	3	0	3	0	0.4	0	0	0.4	NOT STARTED	
103013	4	0	4	0	0.19	0	0	0.19	NOT STARTED	
113493	1	0	1	0	0.08	0	0	0.08	NOT STARTED	
113495	1	0	1	0	0.1	0	0	0.1	NOT STARTED	
113684	20	0	20	0	0.66	0	0	0.66	NOT STARTED	
113686	35	0	35	0	0.5	0	0	0.5	NOT STARTED	
113688	1	0	1	0	0.07	0	0	0.07	NOT STARTED	



113718	1	0	1	0	0.15	0	0	0.15	NOT STARTED	
113795	2	0	2	0	0.16	0	0	0.16	NOT STARTED	
113872	1	0	1	0	0.04	0	0	0.04	NOT STARTED	
114129	4	0	4	0	0.24	0	0	0.24	NOT STARTED	
114341	1	0	1	0	0.06	0	0	0.06	NOT STARTED	
114438	1	0	1	0	0.06	0	0	0.06	NOT STARTED	
114523	2	0	2	0	0.2	0	0	0.2	NOT STARTED	
114582	1	0	1	0	0.04	0	0	0.04	NOT STARTED	
114627	2	0	2	0	0.02	0	0	0.02	NOT STARTED	
114666	1	0	1	0	0.05	0	0	0.05	NOT STARTED	
114732	1	0	1	0	0.05	0	0	0.05	NOT STARTED	
114767	2	0	2	0	0.3	0	0	0.3	NOT STARTED	
114797	1	0	1	0	0.05	0	0	0.05	NOT STARTED	
114920	1	0	1	0	0.12	0	0	0.12	NOT STARTED	
114923	1	0	1	0	0.02	0	0	0.02	NOT STARTED	
115042	1	0	1	0	0.1	0	0	0.1	NOT STARTED	
115054	1	0	1	0	0.05	0	0	0.05	NOT STARTED	
115133	1	0	1	0	0.16	0	0	0.16	NOT STARTED	
115155	1	0	1	0	0.07	0	0	0.07	NOT STARTED	
115157	1	0	1	0	0.09	0	0	0.09	NOT STARTED	
115238	2	0	2	0	0.07	0	0	0.07	NOT STARTED	
221447	2	0	2	0	0.03	0	0	0.03	NOT STARTED	
221449	1	0	1	0	0.2	0	0	0.2	NOT STARTED	
221454	1	0	1	0	0.04	0	0	0.04	NOT STARTED	
114583	7	0	7	0	0.16	0	0	0.16	NOT STARTED	
114620	242	0	242	0	9	0	0	9	NOT STARTED	
114665	53	0	53	0	1.6	0	0	1.6	NOT STARTED	
114825	8	0	8	0	0.14	0	0	0.14	NOT STARTED	
114925	2	0	2	0	0.1	0	0	0.1	NOT STARTED	
115048	7	0	7	0	0.2	0	0	0.2	NOT STARTED	
115069	19	0	19	0	0.5	0	0	0.5	NOT STARTED	
115153	39	0	39	0	1.55	0	0	1.55	NOT STARTED	
115212	1	0	1	0	0.03	0	0	0.03	NOT STARTED	
115215	1	0	1	0	0.01	0	0	0.01	NOT STARTED	
113777	4	0	4	0	1	0	0	1	NOT STARTED	
113949	39	0	39	0	1.4	0	0	1.4	NOT STARTED	
114037	5	0	5	0	0.16	0	0	0.16	NOT STARTED	
114562	3	0	3	0	0.1	0	0	0.1	NOT STARTED	
114594	26	0	26	0	1.33	0	0	1.33	NOT STARTED	
114629	213	0	213	0	5.5	0	0	5.5	NOT STARTED	
114717	12	0	12	0	0.32	0	0	0.32	NOT STARTED	
114918	50	0	50	0	2	0	0	2	NOT STARTED	
115031	5	0	5	0	0.42	0	0	0.42	NOT STARTED	
115152	37	0	37	0	1.47	0	0	1.47	NOT STARTED	
115214	36	0	36	0	1.42	0	0	1.42	NOT STARTED	
115240	6	0	6	0	0.16	0	0	0.16	NOT STARTED	
221455	110	0	110	0	4.4	0	0	4.4	NOT STARTED	
114597	260	0	260	0	5	0	0	5	NOT STARTED	
114598	269	0	269	0	6.3	0	0	6.3	NOT STARTED	

115247	538	0	538	0	21.5	0	0	21.5	NOT STARTED	
115248	100	0	100	0	4	0	0	4	NOT STARTED	
115249	425	0	425	0	17	0	0	17	NOT STARTED	
115250	500	0	500	0	20	0	0	20	NOT STARTED	
			3509	60			2.64	126.1		

BALLYCLARE HOUSING MONITOR 2015									
SITE ID	POTENTIAL UNITS	UNITS COMPLETE	REMAINING POTENTIAL	UNITS BUILT IN 14/15	SITE AREA	AREA DEVELOPED	AREA DEVELOPED 14/15	AREA REMAINING	STATUS
200790	32	29	3	0	1.04	1	0	0.04	DEVELOPMENT ON-GOING
200826	48	31	17	3	3.13	2	0.05	1.13	DEVELOPMENT ON-GOING
211375	60	30	30	0	2.93	1.43	0	1.5	DEVELOPMENT ON-GOING
211445	16	9	7	9	0.6	0.3	0.3	0.3	DEVELOPMENT ON-GOING
211449	757	33	724	11	30.48	1.3	0.3	29.18	DEVELOPMENT ON-GOING
211451	31	0	31	0	1.04	0	0	1.04	DEVELOPMENT ON-GOING
213049	13	8	5	6	0.19	0.1	0.07	0.09	DEVELOPMENT ON-GOING
218138	33	0	33	0	1.35	0	0	1.35	DEVELOPMENT ON-GOING
218399	6	1	5	0	0.086	0.01	0	0.076	DEVELOPMENT ON-GOING
218534	39	20	19	11	1.4	0.7	0.4	0.7	DEVELOPMENT ON-GOING
220721	14	3	11	0	0.44	0.1	0	0.34	DEVELOPMENT ON-GOING
221071	65	63	2	0	2.54	2	0	0.54	DEVELOPMENT ON-GOING
221426	3	0	3	0	0.08	0	0	0.08	DEVELOPMENT ON-GOING
221466	6	2	4	2	0.2	0.1	0.1	0.1	DEVELOPMENT ON-GOING
212121	1	0	1	0	0.005	0	0	0.005	NOT STARTED
212236	10	0	10	0	0.21	0	0	0.21	NOT STARTED
212330	1	0	1	0	0.01	0	0	0.01	NOT STARTED
212331	1	0	1	0	0.14	0	0	0.14	NOT STARTED
212337	2	0	2	0	0.04	0	0	0.04	NOT STARTED
212794	55	0	55	0	2.22	0	0	2.22	NOT STARTED
213045	2	0	2	0	0.11	0	0	0.11	NOT STARTED
213184	5	0	5	0	0.152	0	0	0.152	NOT STARTED
213269	1	0	1	0	0.035	0	0	0.035	NOT STARTED
213301	6	0	6	0	0.049	0	0	0.049	NOT STARTED
217278	11	0	11	0	0.058	0	0	0.058	NOT STARTED
218134	5	0	5	0	0.22	0	0	0.22	NOT STARTED
218135	9	0	9	0	0.34	0	0	0.34	NOT STARTED
218136	12	0	12	0	0.49	0	0	0.49	NOT STARTED
218137	24	0	24	0	0.78	0	0	0.78	NOT STARTED
218563	152	0	152	0	9.14	0	0	9.14	NOT STARTED
218922	102	0	102	0	5.11	0	0	5.11	NOT STARTED
219040	3	0	3	0	0.09	0	0	0.09	NOT STARTED
219460	2	0	2	0	0.12	0	0	0.12	NOT STARTED
219462	2	0	2	0	0.03	0	0	0.03	NOT STARTED
219463	1	0	1	0	0.04	0	0	0.04	NOT STARTED
219464	20	0	20	0	0.15	0	0	0.15	NOT STARTED
219476	14	0	14	0	0.4	0	0	0.4	NOT STARTED
219703	8	0	8	0	0.2	0	0	0.2	NOT STARTED
219787	1	0	1	0	0.08	0	0	0.08	NOT STARTED
219788	1	0	1	0	0.03	0	0	0.03	NOT STARTED
219789	1	0	1	0	0.05	0	0	0.05	NOT STARTED
219790	145	0	145	0	8.43	0	0	8.43	NOT STARTED
220435	38	0	38	0	0.16	0	0	0.16	NOT STARTED

220719	11	0	11	0	0.5	0	0	0.5	NOT STARTED
220720	5	0	5	0	0.1	0	0	0.1	NOT STARTED
220722	400	0	400	0	30.99	0	0	30.99	NOT STARTED
220723	47	0	47	0	3.7	0	0	3.7	NOT STARTED
221033	31	0	31	0	3.39	0	0	3.39	NOT STARTED
221034	10	0	10	0	0.43	0	0	0.43	NOT STARTED
221039	465	0	465	0	18.6	0	0	18.6	NOT STARTED
221040	543	0	543	0	21.73	0	0	21.73	NOT STARTED
221070	335	0	335	0	16.74	0	0	16.74	NOT STARTED
221139	5	0	5	0	0.22	0	0	0.22	NOT STARTED
221155	22	0	22	0	0.07	0	0	0.07	NOT STARTED
221156	2	0	2	0	0.51	0	0	0.51	NOT STARTED
221355	12	0	12	0	0.13	0	0	0.13	NOT STARTED
221364	1	0	1	0	0.08	0	0	0.08	NOT STARTED
221421	7	0	7	0	0.14	0	0	0.14	NOT STARTED
221465	45	0	45	0	1.8	0	0	1.8	NOT STARTED
221487	33	0	33	0	1.3	0	0	1.3	NOT STARTED
			3503	42			1.22	165.78	



BALLYCOR HOUSING MONITOR 2015									
SITE ID	POTENTIAL UNITS	UNITS COMPLETE	REMAINING POTENTIAL	UNITS BUILT 14/15	SITE AREA	AREA DEVELOPED	AREA DEVELOPED IN 14/15	AREA REMAINING	STATUS
219774	1	0	1	0	0.36	0	0	0.36	DEVELOPMENT ON-GOING
221154	1	0	1	0	0.14	0	0	0.14	NOT STARTED
211908	3	0	3	0	0.39	0	0	0.39	NOT STARTED
211365	1	0	1	0	0.1	0	0	0.1	NOT STARTED
			6	0			0	0.99	

BALLYCRAIGY HOUSING MONITOR 2015									
SITE ID	POTENTIAL UNITS	UNITS COMPLETE	REMAINING POTENTIAL	Built in 14/15	SITE AREA	AREA DEVELOPED	AREA DEVELOPED 14/15	AREA REMAINING	STATUS
219057	1	0	1	0	0.099	0	0	0.099	NOT STARTED
			1	0			0	0.1	

BALLYEASTON HOUSING MONITOR 2015									
SITE ID	POTENTIAL UNITS	UNITS COMPLETE	REMAINING POTENTIAL	BUILT IN 14/15	SITE AREA	AREA DEVELOPED	AREA DEVELOPED 14/15	AREA REMAINING	STATUS
218139	4	0	4	0	0.28	0	0	0.28	NOT STARTED
221157	3	0	3	0	0.08	0	0	0.08	NOT STARTED
221358	1	0	1	0	0.01	0	0	0.01	NOT STARTED
			8	0			0	0.37	

BALLYNURE HOUSING MONITOR 2015									
SITE ID	POTENTIAL UNITS	UNITS COMPLETE	REMAINING POTENTIAL	BUILT IN 14/15	SITE AREA	AREA DEVELOPED	AREA DEVELOPED 14/15	AREA REMAINING	STATUS
218553	6	1	5	0	0.153	0.02	0	0.133	DEVELOPMENT ON-GOING
219775	22	13	9	8	0.39	0.3	0.2	0.09	DEVELOPMENT ON-GOING
219776	1	0	1	0	0.07	0	0	0.07	DEVELOPMENT ON-GOING
218140	4	0	4	0	0.13	0	0	0.13	NOT STARTED
218555	2	0	2	0	0.098	0	0	0.098	NOT STARTED
219777	6	0	6	0	0.26	0	0	0.26	NOT STARTED
			27	8			0.2	0.8	

BALLYROBERT HOUSING MONITOR 2015										
SITE ID	POTENTIAL UNITS	UNITS COMPLETE	REMAINING POTENTIAL	BUILT IN 14/15	SITE AREA	AREA DEVELOPED	AREA DEVELOPED 14/15	AREA REMAINING	STATUS	COMPLETION DATE
219779	3	3	0	1	0.29	0.29	0.18	0	COMPLETE	01-Apr-15
200820	69	45	24	3	3.43	2.2	0.2	1.23	DEVELOPMENT ON-GOING	
219780	21	8	13	6	0.85	0.3	0.2	0.55	DEVELOPMENT ON-GOING	
220436	6	0	6	0	0.47	0		0.47	DEVELOPMENT ON-GOING	
220441	14	8	6	3	0.62	0.3	0.1	0.32	DEVELOPMENT ON-GOING	
221486	4	0	4	0	0.2	0		0.2	DEVELOPMENT ON-GOING	
211428	1	0	1	0	0.13	0		0.13	NOT STARTED	
219778	4	0	4	0	0.2	0		0.2	NOT STARTED	
219781	8	0	8	0	0.23	0		0.23	NOT STARTED	
220439	1	0	1	0	0.1	0		0.1	NOT STARTED	
220440	10	0	10	0	0.19	0		0.19	NOT STARTED	
220442	3	0	3	0	0.17	0		0.17	NOT STARTED	
221353	2	0	2	0	0.1	0		0.1	NOT STARTED	
			82	13			0.68	3.89		



BRUSLEE HOUSING MONITOR 2015									
SITE ID	POTENTIAL UNITS	UNITS COMPLETE	REMAINING POTENTIAL	BUILT IN 14/15	SITE AREA	AREA DEVELOPED	AREA DEVELOPED 14/15	AREA REMAINING	STATUS
221143	2	0	0	0	0.2	0	0	0.2	NOT STARTED
			2	0			0	0.2	

COGRY/KILBRIDE HOUSING MONITOR 2015									
SITE ID	POTENTIAL UNITS	UNITS COMPLETE	REMAINING POTENTIAL	BUILT IN 14/15	SITE AREA	AREA DEVELOPED	AREA COMPLETE 14/15	AREA REMAINING	STATUS
220444	27	9	18	2	0.69	0.2	0.02	0.49	DEVELOPMENT ON-GOING
211415	18	0	18	0	0.95	0	0	0.95	NOT STARTED
217102	1	0	1	0	0.116	0	0	0.116	NOT STARTED
218141	20	0	20	0	0.85	0	0	0.85	NOT STARTED
219682	50	0	50	0	1.1	0	0	1.1	NOT STARTED
219782	16	0	16	0	0.27	0	0	0.27	NOT STARTED
220867	20	0	20	0	0.8	0	0	0.8	NOT STARTED
221061	9	0	9	0	0.36	0	0	0.36	NOT STARTED
			152	2			0.02	4.9	

CRAIGAROGAN HOUSING MONITOR 2015									
SITE ID	POTENTIAL UNITS	UNITS COMPLETE	REMAINING POTENTIAL	BUILT IN 14/15	SITE AREA	AREA DEVELOPED	AREA DEVELOPED 14/15	AREA REMAINING	STATUS
212922	2	0	2	0	0.21	0	0	0.21	NOT STARTED
220447	1	0	1	0	0.29	0	0	0.29	NOT STARTED
			3	0			0	0.5	

CREGGAN/CRANFIELD HOUSING MONITOR 2015									
SITE ID	POTENTIAL UNITS	UNITS COMPLETE	REMAINING POTENTIAL	BUILT IN 14/15	SITE AREA	AREA DEVELOPED	AREA DEVELOPED 14/15	AREA REMAINING	STATUS
103083	50	0	50	0	1.6	0	0	1.6	NOT STARTED
114235	20	0	20	0	0.48	0	0	0.48	NOT STARTED
114349	1	0	1	0	0.07	0	0	0.07	NOT STARTED
114636	1	0	1	0	0.03	0	0	0.03	NOT STARTED
114642	10	0	10	0	0.8	0	0	0.8	NOT STARTED
114643	15	0	15	0	0.63	0	0	0.63	NOT STARTED
114668	2	0	2	0	0.2	0	0	0.2	NOT STARTED
115086	27	0	27	0	1.07	0	0	1.07	NOT STARTED
115144	2	0	2	0	0.2	0	0	0.2	NOT STARTED
			128	0			0	5.1	

CRUMLIN HOUSING MONITOR 2015										
SITE ID	POTENTIAL UNITS	UNITS COMPLETE	REMAINING POTENTIAL	BUILT IN 14/15	SITE AREA	AREA DEVELOPED	AREA DEVELOPED 14/15	AREA REMAINING	STATUS	COMPLETION DATE
114871	24	24	0	11	0.5	0.5	0.23	0	COMPLETE	01-Apr-15
114741	38	38	0	38	1.33	1.33	1.33	0	COMPLETE	01-Apr-15
114563	11	0	11	0	0.4	0	0	0.4	DEVELOPMENT ON-GOING	
114662	8	0	8	0	0.3	0	0	0.3	DEVELOPMENT ON-GOING	
114959	6	0	6	0	0.32	0	0	0.32	DEVELOPMENT ON-GOING	
114969	9	0	9	0	0.4	0	0	0.4	DEVELOPMENT ON-GOING	
114368	15	2	13	1	0.4	0.1	0.05	0.3	DEVELOPMENT ON-GOING	
113197	50	11	39	0	0.41	0.11	0	0.3	DEVELOPMENT ON-GOING	
114651	4	2	2	0	0.1	0.05	0	0.05	DEVELOPMENT ON-GOING	
103038	110	8	102	1	4	0.3	0.05	3.7	DEVELOPMENT ON-GOING	
114941	5	3	2	0	0.2	0.12	0	0.08	DEVELOPMENT ON-GOING	
113971	3	0	3	0	0.36	0	0	0.36	NOT STARTED	
115154	1	0	1	0	0.11	0	0	0.11	NOT STARTED	
113334	1	0	1	0	0.21	0	0	0.21	NOT STARTED	
113873	1	0	1	0	0.06	0	0	0.06	NOT STARTED	
114038	3	0	3	0	0.08	0	0	0.08	NOT STARTED	
114124	1	0	1	0	0.05	0	0	0.05	NOT STARTED	
114389	3	0	3	0	0.1	0	0	0.1	NOT STARTED	
114443	1	0	1	0	0.02	0	0	0.02	NOT STARTED	
114617	1	0	1	0	0.06	0	0	0.06	NOT STARTED	
114637	1	0	1	0	0.04	0	0	0.04	NOT STARTED	
115110	3	0	3	0	0.22	0	0	0.22	NOT STARTED	
115145	1	0	1	0	0.03	0	0	0.03	NOT STARTED	
221446	2	0	2	0	0.1	0	0	0.1	NOT STARTED	
114539	1	0	1	0	0.01	0	0	0.01	NOT STARTED	
114652	3	0	3	0	0.04	0	0	0.04	NOT STARTED	
114745	7	0	7	0	0.12	0	0	0.12	NOT STARTED	
115107	11	0	11	0	0.3	0	0	0.3	NOT STARTED	
115143	54	0	54	0	2.14	0	0	2.14	NOT STARTED	
103052	18	0	18	0	0.33	0	0	0.33	NOT STARTED	
113566	5	0	5	0	0.1	0	0	0.1	NOT STARTED	
114007	15	0	15	0	0.45	0	0	0.45	NOT STARTED	
114008	8	0	8	0	0.14	0	0	0.14	NOT STARTED	
115237	4	0	4	0	1.9	0	0	1.9	NOT STARTED	
103040	50	0	50	0	2.06	0	0	2.06	NOT STARTED	
114435	14	0	14	0	0.4	0	0	0.4	NOT STARTED	
			404	51			1.66	15.3		



DOAGH HOUSING MONITOR 2015									
SITE ID	POTENTIAL UNITS	UNITS COMPLETE	REMAINING POTENTIAL	BUILT IN 14/15	SITE AREA	AREA DEVELOPED	AREA DEVELOPED 14/15	AREA REMAINING	STATUS
212574	45	2	43	0	1.97	0.11	0	1.86	DEVELOPMENT ON-GOING
211402	1	0	1	0	0.1	0	0	0.1	NOT STARTED
212572	119	0	119	0	4.72	0	0	4.72	NOT STARTED
212576	88	0	88	0	3.49	0	0	3.49	NOT STARTED
213039	6	0	6	0	0.14	0	0	0.14	NOT STARTED
218566	2	0	2	0	0.036	0	0	0.036	NOT STARTED
218568	17	0	17	0	0.803	0	0	0.803	NOT STARTED
221359	2	0	2	0	0.09	0	0	0.09	NOT STARTED
			278	0			0	11.2	

DUNADRY HOUSING MONITOR 2015									
SITE ID	POTENTIAL UNITS	UNITS COMPLETE	REMAINING POTENTIAL	BUILT IN 14/15	SITE AREA	AREA DEVELOPED	AREA DEVELOPED 14/15	AREA REMAINING	STATUS
114952	4	0	4	0	0.17	0	0	0.17	DEVELOPMENT ON-GOING
113804	17	0	17	0	0.8	0	0	0.8	NOT STARTED
114414	3	0	3	0	0.05	0	0	0.05	NOT STARTED
114483	1	0	1	0	0.1	0	0	0.1	NOT STARTED
114837	5	0	5	0	0.38	0	0	0.38	NOT STARTED
114838	1	0	1	0	0.14	0	0	0.14	NOT STARTED
114883	45	0	45	0	3.6	0	0	3.6	NOT STARTED
114919	2	0	2	0	0.26	0	0	0.26	NOT STARTED
115075	4	0	4	0	0.1	0	0	0.1	NOT STARTED
			82	0			0	5.6	

GROGGAN HOUSING MONITOR 2015									
SITE ID	POTENTIAL UNITS	UNITS COMPLETE	REMAINING POTENTIAL	BUILT IN 14/15	SITE AREA	AREA DEVELOPED	AREA BUILT IN 14/15	AREA REMAINING	STATUS
114796	1	0	1	0	0.04	0	0	0.04	NOT STARTED
114752	19	0	19	0	0.5	0	0	0.5	NOT STARTED
115268	1	0	1	0	0.05	0	0	0.05	NOT STARTED
			21	0			0	0.59	

HILLHEAD HOUSING MONITOR 2015									
SITE ID	POTENTIAL UNITS	UNITS COMPLETE	REMAINING POTENTIAL	BUILT IN 14/15	SITE AREA	AREA DEVELOPED	AREA DEVELOPED 14/15	AREA REMAINING	STATUS
220725	3	0	3	0	0.03	0	0	0.03	NOT STARTED
220724	1	0	1	0	0.1	0	0	0.1	NOT STARTED
219457	1	0	1	0	0.23	0	0	0.23	NOT STARTED
221142	1	0	1	0	0.08	0	0	0.08	NOT STARTED
213268	4	0	4	0	0.85	0	0	0.85	NOT STARTED
			10	0			0	1.3	



KILLEAD HOUSING MONITOR 2015									
SITE ID	POTENTIAL UNITS	UNITS COMPLETE	REMAINING POTENTIAL	BUILT IN 14/15	SITE AREA	AREA DEVELOPED	AREA DEVELOPED IN 14/15	AREA REMAINING	STATUS
115239	1	0	1	0	0.16	0	0	0.16	NOT STARTED
115108	4	0	4	0	0.11	0	0	0.11	NOT STARTED
114653	7	0	7	0	0.2	0	0	0.2	NOT STARTED
114363	1	0	1	0	0.1	0	0	0.1	NOT STARTED
			13	0			0	0.6	

KINGSMOSS HOUSING MONITOR 2015										
SITE ID	POTENTIAL UNITS	UNITS COMPLETE	REMAINING POTENTIAL	BUILT IN 14/15	SITE AREA	AREA DEVELOPED	AREA DEVELOPED 14/15	AREA REMAINING	STATUS	COMPLETION DATE
221363	1	1	0	1	0.08	0.08	0.08	0	COMPLETE	01-Apr-15
			0	1			0.08	0		

LOWTOWN HOUSING MONITOR 2015									
SITE ID	POTENTIAL UNITS	UNITS COMPLETE	REMAINING POTENTIAL	BUILT IN 14/15	SITE AREA	AREA DEVELOPED	AREA DEVELOPED IN 14/15	AREA REMAINING	STATUS
			0	0			0	0	

METROPOLITAN NEWTOWNABBEY (INC GREENISLAND SITES) HOUSING MONITOR 2015										
SITE ID	POTENTIAL UNITS	UNITS COMPLETE	REMAINING POTENTIAL	BUILT IN 14/15	SITE AREA	AREA DEVELOPED	AREA DEVELOPED IN 14/15	AREA REMAINING	STATUS	COMPLETION DATE
219503	3	3	0	3	0.21	0.21	0.21	0	COMPLETE	01-Apr-15
219807	7	7	0	7	0.11	0.11	0.11	0	COMPLETE	01-Apr-15
219820	18	18	0	18	0.14	0.14	0.14	0	COMPLETE	01-Apr-15
220362	1	1	0	1	0.05	0.05	0.05	0	COMPLETE	01-Apr-15
220428	6	6	0	6	0.1	0.1	0.1	0	COMPLETE	01-Apr-15
221351	1	1	0	1	0.75	0.75	0.75	0	COMPLETE	01-Apr-15
221360	8	8	0	8	0.18	0.18	0.18	0	COMPLETE	01-Apr-15
211467	1695	1446	249	9	67.9	57.6	0.1	10.3	DEVELOPMENT ON-GOING	
212132	18	2	16	0	0.39	0.04	0	0.35	DEVELOPMENT ON-GOING	
212494	15	4	11	0	0.257	0.14	0	0.117	DEVELOPMENT ON-GOING	
212706	2	0	2	0	0.1	0	0	0.1	DEVELOPMENT ON-GOING	
212796	12	3	9	0	0.45	0.1	0	0.35	DEVELOPMENT ON-GOING	
212859	15	8	7	0	0.66	0.36	0	0.3	DEVELOPMENT ON-GOING	
213004	17	16	1	2	0.64	0.6	0.08	0.04	DEVELOPMENT ON-GOING	
213294	24	7	17	0	1.16	0.36	0	0.8	DEVELOPMENT ON-GOING	
213302	11	9	2	2	0.241	0.2	0.1	0.041	DEVELOPMENT ON-GOING	
218122	5	2	3	1	0.25	0.1	0.05	0.15	DEVELOPMENT ON-GOING	
218132	126	2	124	2	4.8	0.1	0.1	4.7	DEVELOPMENT ON-GOING	
218133	217	4	213	3	7.81	0.1	0.1	7.71	DEVELOPMENT ON-GOING	
218402	2	1	1	0	0.18	0.1	0	0.08	DEVELOPMENT ON-GOING	
218435	58	44	14	0	2.419	1.83	0	0.589	DEVELOPMENT ON-GOING	
218439	17	12	5	0	0.731	0.5	0	0.231	DEVELOPMENT ON-GOING	
219043	6	0	6	0	0.095	0	0	0.095	DEVELOPMENT ON-GOING	
219502	13	0	13	0	0.15	0	0	0.15	DEVELOPMENT ON-GOING	
219542	4	1	3	0	0.22	0.06	0	0.16	DEVELOPMENT ON-GOING	
219560	56	39	17	0	1.77	1	0	0.77	DEVELOPMENT ON-GOING	
219579	29	1	28	0	0.59	0.02	0	0.57	DEVELOPMENT ON-GOING	
219598	3	2	1	0	0.11	0.1	0	0.01	DEVELOPMENT ON-GOING	
219793	1	0	1	0	0.1	0	0	0.1	DEVELOPMENT ON-GOING	
219801	1	0	1	0	0.12	0	0	0.12	DEVELOPMENT ON-GOING	
219821	29	21	8	10	0.89	0.4	0.2	0.49	DEVELOPMENT ON-GOING	
219825	2	0	2	0	0.13	0	0	0.13	DEVELOPMENT ON-GOING	
219848	30	0	30	0	1.01	0	0	1.01	DEVELOPMENT ON-GOING	
219849	9	3	6	0	0.18	0.06	0	0.12	DEVELOPMENT ON-GOING	
219870	19	0	19	0	0.52	0	0	0.52	DEVELOPMENT ON-GOING	
220364	20	0	20	0	0.53	0	0	0.53	DEVELOPMENT ON-GOING	
220431	57	26	31	0	1.56	1	0	0.56	DEVELOPMENT ON-GOING	
220662	1	0	1	0	0.17	0	0	0.17	DEVELOPMENT ON-GOING	
220742	50	0	50	0	1.47	0	0	1.47	DEVELOPMENT ON-GOING	
220743	7	1	6	0	0.54	0.08	0	0.46	DEVELOPMENT ON-GOING	
220988	33	29	4	0	1.09	1	0	0.09	DEVELOPMENT ON-GOING	
220998	60	12	48	1	3.01	1	0.05	2.01	DEVELOPMENT ON-GOING	
221029	3	1	2	0	0.26	0.08	0	0.18	DEVELOPMENT ON-GOING	
221053	97	0	97	0	3.9	0	0	3.9	DEVELOPMENT ON-GOING	
221138	5	0	5	0	0.15	0	0	0.15	DEVELOPMENT ON-GOING	
221361	2	1	1	0	0.16	0.08	0	0.08	DEVELOPMENT ON-GOING	
221424	1	0	1	0	0.13	0	0	0.13	DEVELOPMENT ON-GOING	



221434	1	0	1	0	0.09	0	0	0.09	DEVELOPMENT ON-GOING	
221444	1	0	1	0	0.11	0	0	0.11	DEVELOPMENT ON-GOING	
221451	1	0	1	0	0.1	0	0	0.1	DEVELOPMENT ON-GOING	
221452	1	0	1	0	0.1	0	0	0.1	DEVELOPMENT ON-GOING	
200669	2	0	2	0	0.06	0	0	0.06	NOT STARTED	
200694	2	0	2	0	0.1	0	0	0.1	NOT STARTED	
200772	9	0	9	0	0.36	0	0	0.36	NOT STARTED	
200775	3	0	3	0	0.144	0	0	0.144	NOT STARTED	
200813	45	0	45	0	1.76	0	0	1.76	NOT STARTED	
200817	56	0	56	0	2.1	0	0	2.1	NOT STARTED	
211448	4	0	4	0	0.39	0	0	0.39	NOT STARTED	
211466	317	0	317	0	12.71	0	0	12.71	NOT STARTED	
211736	105	0	105	0	3.05	0	0	3.05	NOT STARTED	
211918	1	0	1	0	0.18	0	0	0.18	NOT STARTED	
211929	1	0	1	0	0.07	0	0	0.07	NOT STARTED	
211932	7	0	7	0	0.19	0	0	0.19	NOT STARTED	
211936	1	0	1	0	0.05	0	0	0.05	NOT STARTED	
212131	1	0	1	0	0.06	0	0	0.06	NOT STARTED	
212198	29	0	29	0	1.09	0	0	1.09	NOT STARTED	
212279	3	0	3	0	0.14	0	0	0.14	NOT STARTED	
212482	1	0	1	0	0.066	0	0	0.066	NOT STARTED	
212489	6	0	6	0	0.23	0	0	0.23	NOT STARTED	
212497	1	0	1	0	0.25	0	0	0.25	NOT STARTED	
212504	19	0	19	0	0.6	0	0	0.6	NOT STARTED	
212589	40	0	40	0	1.92	0	0	1.92	NOT STARTED	
212594	10	0	10	0	0.26	0	0	0.26	NOT STARTED	
212763	1	0	1	0	0.09	0	0	0.09	NOT STARTED	
212798	7	0	7	0	1.5	0	0	1.5	NOT STARTED	
212841	34	0	34	0	0.69	0	0	0.69	NOT STARTED	
212843	1	0	1	0	0.1	0	0	0.1	NOT STARTED	
212916	13	0	13	0	0.62	0	0	0.62	NOT STARTED	
213287	5	0	5	0	0.32	0	0	0.32	NOT STARTED	
217103	1	0	1	0	0.05	0	0	0.05	NOT STARTED	
217270	248	0	248	0	3.61	0	0	3.61	NOT STARTED	
217272	1	0	1	0	0.2	0	0	0.2	NOT STARTED	
217273	1	0	1	0	0.016	0	0	0.016	NOT STARTED	
218119	4	0	4	0	0.1	0	0	0.1	NOT STARTED	
218120	4	0	4	0	0.11	0	0	0.11	NOT STARTED	
218121	4	0	4	0	0.13	0	0	0.13	NOT STARTED	
218123	10	0	10	0	0.28	0	0	0.28	NOT STARTED	
218124	1	0	1	0	0.3	0	0	0.3	NOT STARTED	
218125	10	0	10	0	0.37	0	0	0.37	NOT STARTED	
218126	8	0	8	0	0.39	0	0	0.39	NOT STARTED	
218127	17	0	17	0	0.43	0	0	0.43	NOT STARTED	
218128	13	0	13	0	0.56	0	0	0.56	NOT STARTED	
218129	14	0	14	0	0.6	0	0	0.6	NOT STARTED	
218130	42	0	42	0	1.75	0	0	1.75	NOT STARTED	
218131	71	0	71	0	2.96	0	0	2.96	NOT STARTED	
218418	3	0	3	0	0.087	0	0	0.087	NOT STARTED	

218420	4	0	4	0	0.416	0	0	0.416	NOT STARTED	
218422	1	0	1	0	0.1	0	0	0.1	NOT STARTED	
218430	3	0	3	0	0.068	0	0	0.068	NOT STARTED	
218433	2	0	2	0	0.044	0	0	0.044	NOT STARTED	
218508	5	0	5	0	0.15	0	0	0.15	NOT STARTED	
218510	26	0	26	0	0.917	0	0	0.917	NOT STARTED	
218591	10	0	10	0	0.17	0	0	0.17	NOT STARTED	
218594	11	0	11	0	0.35	0	0	0.35	NOT STARTED	
218613	100	0	100	0	8.25	0	0	8.25	NOT STARTED	
218622	5	0	5	0	0.09	0	0	0.09	NOT STARTED	
218627	1	0	1	0	0.082	0	0	0.082	NOT STARTED	
218630	15	0	15	0	0.025	0	0	0.025	NOT STARTED	
218633	12	0	12	0	0.179	0	0	0.179	NOT STARTED	
218635	53	0	53	0	2.807	0	0	2.807	NOT STARTED	
218637	1	0	1	0	0.06	0	0	0.06	NOT STARTED	
219039	26	0	26	0	0.36	0	0	0.36	NOT STARTED	
219060	1	0	1	0	0.066	0	0	0.066	NOT STARTED	
219455	11	0	11	0	0.34	0	0	0.34	NOT STARTED	
219485	20	0	20	0	0.34	0	0	0.34	NOT STARTED	
219498	1	0	1	0	0.03	0	0	0.03	NOT STARTED	
219549	30	0	30	0	0.06	0	0	0.06	NOT STARTED	
219571	1	0	1	0	0.12	0	0	0.12	NOT STARTED	
219575	2	0	2	0	0.07	0	0	0.07	NOT STARTED	
219597	1	0	1	0	0.01	0	0	0.01	NOT STARTED	
219599	1	0	1	0	0.01	0	0	0.01	NOT STARTED	
219708	1	0	1	0	0.05	0	0	0.05	NOT STARTED	
219791	3	0	3	0	0.05	0	0	0.05	NOT STARTED	
219794	37	0	37	0	0.11	0	0	0.11	NOT STARTED	
219795	10	0	10	0	0.11	0	0	0.11	NOT STARTED	
219798	2	0	2	0	0.2	0	0	0.2	NOT STARTED	
219808	1	0	1	0	0.06	0	0	0.06	NOT STARTED	
219812	1	0	1	0	0.01	0	0	0.01	NOT STARTED	
219814	1	0	1	0	0.03	0	0	0.03	NOT STARTED	
219815	3	0	3	0	0.05	0	0	0.05	NOT STARTED	
219822	5	0	5	0	0.06	0	0	0.06	NOT STARTED	
219823	12	0	12	0	0.18	0	0	0.18	NOT STARTED	
219824	7	0	7	0	0.22	0	0	0.22	NOT STARTED	
219826	11	0	11	0	0.63	0	0	0.63	NOT STARTED	
219830	1	0	1	0	0.06	0	0	0.06	NOT STARTED	
219831	1	0	1	0	0.05	0	0	0.05	NOT STARTED	
219839	6	0	6	0	0.17	0	0	0.17	NOT STARTED	
219846	2	0	2	0	0.29	0	0	0.29	NOT STARTED	
219850	14	0	14	0	0.19	0	0	0.19	NOT STARTED	
219852	3	0	3	0	0.01	0	0	0.01	NOT STARTED	
219869	18	0	18	0	0.17	0	0	0.17	NOT STARTED	
220351	3	0	3	0	0.04	0	0	0.04	NOT STARTED	
220356	7	0	7	0	0.15	0	0	0.15	NOT STARTED	
220357	25	0	25	0	0.65	0	0	0.65	NOT STARTED	
220361	7	0	7	0	0.13	0	0	0.13	NOT STARTED	

220363	9	0	9	0	0.01	0	0	0.01	NOT STARTED	
220375	5	0	5	0	0.11	0	0	0.11	NOT STARTED	
220376	6	0	6	0	0.19	0	0	0.19	NOT STARTED	
220377	2	0	2	0	0.09	0	0	0.09	NOT STARTED	
220378	1	0	1	0	0.12	0	0	0.12	NOT STARTED	
220379	10	0	10	0	0.21	0	0	0.21	NOT STARTED	
220380	1	0	1	0	0.05	0	0	0.05	NOT STARTED	
220383	1	0	1	0	0.09	0	0	0.09	NOT STARTED	
220423	1	0	1	0	0.13	0	0	0.13	NOT STARTED	
220424	7	0	7	0	0.08	0	0	0.08	NOT STARTED	
220425	2	0	2	0	0.03	0	0	0.03	NOT STARTED	
220426	1	0	1	0	0.01	0	0	0.01	NOT STARTED	
220427	1	0	1	0	0.1	0	0	0.1	NOT STARTED	
220429	4	0	4	0	0.14	0	0	0.14	NOT STARTED	
220434	13	0	13	0	0.42	0	0	0.42	NOT STARTED	
220506	1	0	1	0	0.24	0	0	0.24	NOT STARTED	
220655	13	0	13	0	0.43	0	0	0.43	NOT STARTED	
220656	2	0	2	0	0.13	0	0	0.13	NOT STARTED	
220657	4	0	4	0	0.05	0	0	0.05	NOT STARTED	
220663	1	0	1	0	0.07	0	0	0.07	NOT STARTED	
220732	11	0	11	0	0.4	0	0	0.4	NOT STARTED	
220735	24	0	24	0	0.83	0	0	0.83	NOT STARTED	
220736	16	0	16	0	0.3	0	0	0.3	NOT STARTED	
220737	5	0	5	0	0.1	0	0	0.1	NOT STARTED	
220738	11	0	11	0	0.16	0	0	0.16	NOT STARTED	
220739	4	0	4	0	0.15	0	0	0.15	NOT STARTED	
220741	2	0	2	0	0.17	0	0	0.17	NOT STARTED	
220745	1	0	1	0	0.04	0	0	0.04	NOT STARTED	
220746	1	0	1	0	0.16	0	0	0.16	NOT STARTED	
220749	1	0	1	0	0.07	0	0	0.07	NOT STARTED	
220750	2	0	2	0	0.05	0	0	0.05	NOT STARTED	
220751	1	0	1	0	0.01	0	0	0.01	NOT STARTED	
220754	4	0	4	0	0.14	0	0	0.14	NOT STARTED	
220863	25	0	25	0	1	0	0	1	NOT STARTED	
220865	27	0	27	0	1.06	0	0	1.06	NOT STARTED	
220909	3	0	3	0	0.12	0	0	0.12	NOT STARTED	
221028	8	0	8	0	0.33	0	0	0.33	NOT STARTED	
221047	10	0	10	0	0.38	0	0	0.38	NOT STARTED	
221068	8	0	8	0	0.16	0	0	0.16	NOT STARTED	
221140	4	0	4	0	0.2	0	0	0.2	NOT STARTED	
221141	1	0	1	0	0.06	0	0	0.06	NOT STARTED	
221144	2	0	2	0	0.08	0	0	0.08	NOT STARTED	
221146	2	0	2	0	0.12	0	0	0.12	NOT STARTED	
221149	4	0	4	0	0.26	0	0	0.26	NOT STARTED	
221150	14	0	14	0	0.63	0	0	0.63	NOT STARTED	
221151	5	0	5	0	0.05	0	0	0.05	NOT STARTED	
221152	12	0	12	0	0.27	0	0	0.27	NOT STARTED	
221153	2	0	2	0	0.09	0	0	0.09	NOT STARTED	
221158	1	0	1	0	0.1	0	0	0.1	NOT STARTED	

221159	1	0	1	0	0.03	0	0	0.03	NOT STARTED	
221230	1	0	1	0	0.26	0	0	0.26	NOT STARTED	
221231	1	0	1	0	0.3	0	0	0.3	NOT STARTED	
221349	1	0	1	0	0.03	0	0	0.03	NOT STARTED	
221350	38	0	38	0	0.84	0	0	0.84	NOT STARTED	
221352	2	0	2	0	0.07	0	0	0.07	NOT STARTED	
221354	57	0	57	0	1.08	0	0	1.08	NOT STARTED	
221356	1	0	1	0	0.12	0	0	0.12	NOT STARTED	
221362	1	0	1	0	0.08	0	0	0.08	NOT STARTED	
221365	28	0	28	0	0.66	0	0	0.66	NOT STARTED	
221366	1	0	1	0	0.06	0	0	0.06	NOT STARTED	
221367	1	0	1	0	0.04	0	0	0.04	NOT STARTED	
221380	1	0	1	0	0.22	0	0	0.22	NOT STARTED	
221420	5	0	5	0	0.06	0	0	0.06	NOT STARTED	
221422	1	0	1	0	0.01	0	0	0.01	NOT STARTED	
221423	1	0	1	0	0.13	0	0	0.13	NOT STARTED	
221425	2	0	2	0	0.06	0	0	0.06	NOT STARTED	
221428	1	0	1	0	0.05	0	0	0.05	NOT STARTED	
221429	44	0	44	0	1.78	0	0	1.78	NOT STARTED	
221430	3	0	3	0	0.34	0	0	0.34	NOT STARTED	
221431	1	0	1	0	0.25	0	0	0.25	NOT STARTED	
221432	1	0	1	0	0.06	0	0	0.06	NOT STARTED	
221433	1	0	1	0	0.01	0	0	0.01	NOT STARTED	
221453	1	0	1	0	0.1	0	0	0.1	NOT STARTED	
221456	37	0	37	0	1.86	0	0	1.86	NOT STARTED	
221457	50	0	50	0	2.5	0	0	2.5	NOT STARTED	
221458	291	0	291	0	11.62	0	0	11.62	NOT STARTED	
221459	48	0	48	0	1.9	0	0	1.9	NOT STARTED	
221460	47	0	47	0	4.65	0	0	4.65	NOT STARTED	
221461	51	0	51	0	5.05	0	0	5.05	NOT STARTED	
221462	333	0	333	0	13.3	0	0	13.3	NOT STARTED	
221464	30	0	30	0	1.2	0	0	1.2	NOT STARTED	
G'ISLAND										
217852	69	47	22	17	3.71	2.5	0.5	1.21	DEVELOPMENT ON-GOING	
220977	206	3	203	1	8.22	0.1	0.02	8.12	DEVELOPMENT ON-GOING	
217867	2	0	2	0	0.24	0	0	0.24	NOT STARTED	
218074	5	0	5	0	0.19	0	0	0.19	NOT STARTED	
219268	1	0	1	0	0.08	0	0	0.08	NOT STARTED	
220633	36	0	36	0	1.19	0	0	1.19	NOT STARTED	
221479	8	0	8	0	0.3	0	0	0.3	NOT STARTED	
			4434	92			2.8	170.3		



MILLBANK HOUSING MONITOR 2015									
SITE ID	POTENTIAL UNITS	UNITS COMPLETE	REMAINING POTENTIAL	BUILT IN 14/15	SITE AREA	AREA DEVELOPED	AREA DEVELOPED IN 14/15	AREA REMAINING	STATUS
211913	12	11	1	1	1.57	1.4	0.1	0.17	DEVELOPMENT ON-GOING
218589	5	1	4	0	0.547	0.11	0	0.437	DEVELOPMENT ON-GOING
219783	2	0	2	0	0.14	0	0	0.14	DEVELOPMENT ON-GOING
212327	3	0	3	0	0.59	0	0	0.59	NOT STARTED
220756	3	0	3	0	0.33	0	0	0.33	NOT STARTED
221148	1	0	1	0	0.1	0	0	0.1	NOT STARTED
218587	1	0	1	0	0.071	0	0	0.071	NOT STARTED
219784	3	0	3	0	0.31	0	0	0.31	NOT STARTED
			18	1			0.1	2.2	

MILLTOWN HOUSING MONITOR 2015									
SITE ID	POTENTIAL UNITS	UNITS COMPLETE	REMAINING POTENTIAL	BUILT IN 14/15	SITE AREA	AREA DEVELOPED	AREA DEVELOPED 14/15	AREA REMAINING	STATUS
114009	7	0	7	0	0.39	0	0	0.39	NOT STARTED
114355	11	0	11	0	0.65	0	0	0.65	NOT STARTED
114856	4	0	4	0	0.3	0	0	0.3	NOT STARTED
115001	13	0	13	0	0.58	0	0	0.58	NOT STARTED
115012	11	0	11	0	0.8	0	0	0.8	NOT STARTED
			46	0			0	2.7	

MONEYGLASS HOUSING MONITOR 2015									
SITE ID	POTENTIAL UNITS	UNITS COMPLETE	REMAINING POTENTIAL	BUILT IN 14/15	SITE AREA	AREA DEVELOPED	AREA DEVELOPED IN 14/15	AREA REMAINING	STATUS
114678	13	0	13	0	0.5	0	0	0.5	NOT STARTED
			13	0			0	0.5	

PARKGATE HOUSING MONITOR 2015									
SITE ID	POTENTIAL UNITS	UNITS COMPLETE	REMAINING POTENTIAL	BUILT IN 14/15	SITE AREA	AREA DEVELOPED	AREA DEVELOPED 14/15	AREA REMAINING	STATUS
115211	14	4	10	1	0.68	0.2	0.05	0.48	DEVELOPMENT ON-GOING
114417	2	0	2	0	0.05	0	0	0.05	NOT STARTED
			12	1			0.05	0.5	

RANDALSTOWN HOUSING MONITOR 2015										
SITE ID	POTENTIAL UNITS	UNITS COMPLETE	REMAINING POTENTIAL	BUILT 14/15	SITE AREA	AREA DEVELOPED	AREA DEVELOPED 14/15	AREA REMAINING	STATUS	
103022	60	14	46	0	2.14	0.5	0	1.64	DEVELOPMENT ON-GOING	
103023	6	1	5	0	0.55	0.09	0	0.46	DEVELOPMENT ON-GOING	
113519	47	46	1	0	1.53	1.49	0	0.04	DEVELOPMENT ON-GOING	
113963	24	8	16	0	1	0.3	0	0.7	DEVELOPMENT ON-GOING	
114779	18	6	12	0	0.5	0.12	0	0.38	DEVELOPMENT ON-GOING	
114801	6	2	4	1	0.2	0.1	0.05	0.1	DEVELOPMENT ON-GOING	
114914	12	0	12	0	0.3	0	0	0.3	DEVELOPMENT ON-GOING	
113326	1	0	1	0	0.09	0	0	0.09	NOT STARTED	
113328	1	0	1	0	0.09	0	0	0.09	NOT STARTED	
113330	1	0	1	0	0.07	0	0	0.07	NOT STARTED	
113503	3	0	3	0	0.1	0	0	0.1	NOT STARTED	
113712	130	0	130	0	5.25	0	0	5.25	NOT STARTED	
113748	35	0	35	0	1.4	0	0	1.4	NOT STARTED	
113849	1	0	1	0	0.08	0	0	0.08	NOT STARTED	
113954	1	0	1	0	0.07	0	0	0.07	NOT STARTED	
114049	21	0	21	0	0.4	0	0	0.4	NOT STARTED	
114105	3	0	3	0	0.4	0	0	0.4	NOT STARTED	
114336	1	0	1	0	0.1	0	0	0.1	NOT STARTED	
114344	1	0	1	0	0.03	0	0	0.03	NOT STARTED	
114348	8	0	8	0	0.05	0	0	0.05	NOT STARTED	
114439	1	0	1	0	0.07	0	0	0.07	NOT STARTED	
114477	38	0	38	0	1.26	0	0	1.26	NOT STARTED	
114505	7	0	7	0	0.1	0	0	0.1	NOT STARTED	
114628	2	0	2	0	0.2	0	0	0.2	NOT STARTED	
114744	1	0	1	0	0.1	0	0	0.1	NOT STARTED	
114765	22	0	22	0	0.1	0	0	0.1	NOT STARTED	
114921	8	0	8	0	0.3	0	0	0.3	NOT STARTED	
114922	10	0	10	0	0.22	0	0	0.22	NOT STARTED	
114942	1	0	1	0	0.06	0	0	0.06	NOT STARTED	
114943	1	0	1	0	0.06	0	0	0.06	NOT STARTED	
114956	85	0	85	0	3.95	0	0	3.95	NOT STARTED	
114965	2	0	2	0	0.15	0	0	0.15	NOT STARTED	
114992	1	0	1	0	0.01	0	0	0.01	NOT STARTED	
115020	3	0	3	0	0.1	0	0	0.1	NOT STARTED	
115043	1	0	1	0	0.17	0	0	0.17	NOT STARTED	
115053	3	0	3	0	0.13	0	0	0.13	NOT STARTED	
115077	56	0	56	0	6.6	0	0	6.6	NOT STARTED	
115078	2	0	2	0	0.06	0	0	0.06	NOT STARTED	
115109	7	0	7	0	0.22	0	0	0.22	NOT STARTED	
115122	1	0	1	0	0.14	0	0	0.14	NOT STARTED	



115156	1	0	1	0	0.04	0	0	0.04	NOT STARTED
115241	1	0	1	0	0.063	0	0	0.063	NOT STARTED
221450	2	0	2	0	0.15	0	0	0.15	NOT STARTED
			560	1			0.05	26	

ROUGHFORT HOUSING MONITOR 2015									
SITE ID	POTENTIAL UNITS	UNITS COMPLETE	REMAINING POTENTIAL	BUILT IN 14/15	SITE AREA	AREA DEVELOPED	AREA BUILT 14/15	AREA REMAINING	STATUS
211914	1	0	1	0	0.1	0	0	0.1	NOT STARTED
213247	1	0	1	0	0.057	0	0	0.057	NOT STARTED
217096	1	0	1	0	0.069	0	0	0.069	NOT STARTED
219785	2	0	2	0	0.22	0	0	0.22	NOT STARTED
			5	0			0	0.5	

STRAID HOUSING MONITOR 2015									
SITE ID	POTENTIAL UNITS	UNITS COMPLETE	REMAINING POTENTIAL	BUILT IN 14/15	SITE AREA	AREA DEVELOPED	AREA DEVELOPED 14/15	AREA REMAINING	STATUS
220449	5	2	3	0	0.14	0.06	0	0.08	DEVELOPMENT ON-GOING
217097	1	0	1	0	0.05	0	0	0.05	NOT STARTED
			4	0			0	0.1	

TEMPLEPATRICK HOUSING MONITOR 2015										
SITE ID	POTENTIAL UNITS	UNITS COMPLETE	REMAINING POTENTIAL	BUILT IN 14/15	SITE AREA	AREA DEVELOPED	AREA DEVELOPED 14/15	AREA REMAINING	STATUS	COMPLETION DATE
115223	1	1	0	1	0.076	0.076	0.076	0	COMPLETE	01-Apr-15
114526	3	1	2	1	0.2	0.1	0.1	0.1	DEVELOPMENT ON-GOING	
114688	3	1	2	1	0.4	0.1	0.1	0.3	DEVELOPMENT ON-GOING	
115255	1	0	1	0	0.05	0	0	0.05	DEVELOPMENT ON-GOING	
221445	1	0	1	0	0.04	0	0	0.04	DEVELOPMENT ON-GOING	
221485	4	2	2	2	0.1	0.05	0.05	0.05	DEVELOPMENT ON-GOING	
106885	1	0	1	0	0.12	0	0	0.12	NOT STARTED	
113468	1	0	1	0	0.07	0	0	0.07	NOT STARTED	
113674	52	0	52	0	1.9	0	0	1.9	NOT STARTED	
113782	3	0	3	0	0.17	0	0	0.17	NOT STARTED	
113806	1	0	1	0	0.01	0	0	0.01	NOT STARTED	
113958	29	0	29	0	1.04	0	0	1.04	NOT STARTED	
114522	1	0	1	0	0.16	0	0	0.16	NOT STARTED	
114714	105	0	105	0	4.7	0	0	4.7	NOT STARTED	
114746	1	0	1	0	0.1	0	0	0.1	NOT STARTED	
114795	5	0	5	0	0.2	0	0	0.2	NOT STARTED	
114833	3	0	3	0	0.28	0	0	0.28	NOT STARTED	
114842	1	0	1	0	0.15	0	0	0.15	NOT STARTED	
115011	3	0	3	0	0.12	0	0	0.12	NOT STARTED	
115130	6	0	6	0	0.17	0	0	0.17	NOT STARTED	
			220	5			0.33	9.7		

TILDARG HOUSING MONITOR 2015								
SITE ID	POTENTIAL UNITS	UNITS COMPLETE	REMAINING POTENTIAL	BUILT IN 14/15	Site AREA	AREA DEVELOPED	AREA DEVELOPED 14/15	AREA REMAINING
			0	0			0	0



TOOME HOUSING MONITOR 2015									
SITE ID	POTENTIAL UNITS	UNITS COMPLETE	REMAINING POTENTIAL	BUILT IN 14/15	SITE AREA	AREA DEVELOPED	AREA DEVELOPED IN 14/15	AREA REMAINING	STATUS
114166	28	0	28	0	1.08	0	0	1.08	DEVELOPMENT ON-GOING
114421	84	6	78	1	2.9	0.2	0.03	2.7	DEVELOPMENT ON-GOING
103063	29	0	29	0	0.57	0	0	0.57	NOT STARTED
103066	32	0	32	0	1.27	0	0	1.27	NOT STARTED
113194	13	0	13	0	0.45	0	0	0.45	NOT STARTED
114267	19	0	19	0	0.72	0	0	0.72	NOT STARTED
114372	10	0	10	0	0.65	0	0	0.65	NOT STARTED
114373	19	0	19	0	0.82	0	0	0.82	NOT STARTED
114478	1	0	1	0	0.18	0	0	0.18	NOT STARTED
114500	3	0	3	0	0.15	0	0	0.15	NOT STARTED
114538	7	0	7	0	0.15	0	0	0.15	NOT STARTED
114576	20	0	20	0	1	0	0	1	NOT STARTED
114579	2	0	2	0	0.73	0	0	0.73	NOT STARTED
114600	23	0	23	0	0.79	0	0	0.79	NOT STARTED
114872	2	0	2	0	0.01	0	0	0.01	NOT STARTED
114932	75	0	75	0	3	0	0	3	NOT STARTED
115147	1	0	1	0	0.08	0	0	0.08	NOT STARTED
			362	1			0.03	14.4	



ANTRIM CIVIC CENTRE  
50 STILES WAY, ANTRIM BT41 2UB  
T 028 9446 3113



MOSSLEY MILL  
NEWTOWNABBIEY BT36 5QA  
T 028 9034 0000



[www.antrimandnewtownabbey.gov.uk](http://www.antrimandnewtownabbey.gov.uk)