

Housing Monitor Report 2024



Forward Planning Team

Antrim and Newtownabbey Borough Council
Planning Section
Mossley Mill
Newtownabbey
BT36 5QA

Tel: 0300 123 6677

Email: planning@antrimandnewtownabbey.gov.uk

Table of Contents

1	Purpose of this report	4
2	Background	4
3	Methodology	5
4	Housing Monitor Summary Table.....	7
5	Settlement Tables and Maps.....	8

1 Purpose of this report

- 1.1 This report contains the findings of the Annual Housing Monitor (HM) for the survey year 1/4/2023 to 31/3/2024. It also provides information on the background to and the methodology involved in undertaking the HM.
- 1.2 It sets out:
 - the background and purpose to undertaking the HM;
 - the methodology involved in carrying out the HM;
 - a summary of results of the 2024 HM; and
 - the site information and maps for each settlement in the Borough.

2 Background

- 2.1 The Planning Act(Northern Ireland) 2011 Section 3 sets out the requirement for the Council to undertake a survey of the land for the Borough and keep under review the matters which may be expected to affect the development of its district or the planning of that development. Those matters include the principal purposes for which land is used in the district. In addition, The Planning (Local Development Plan) Regulations (NI) 2015 (LDP Regs) (Part 6), require the Council to produce an an Annual Monitoring Report, once the plan is adopted, and it must specify, amongst other things, the supply of land for housing and the number of net additional units built.
- 2.2 Although it is not a legislative requirement to monitor housing land until the Council's new LDP is adopted, the Council considers it good practice to monitor in advance to keep its evidence base under review and to gain an understanding of the amount of new houses completed each year and the level of housing land supply remaining available within the settlements of the Borough.
- 2.3 One of the main functions of the LDP is to ensure an adequate and continuous supply of housing land. This can be achieved by ensuring that LDPs identify an acceptable amount and choice of sites, which are suitable for house building.
- 2.4 Consequently a HM is undertaken to:
 - monitor progress of housing development in respect of the provisions of the Regional Development Strategy 2035;
 - monitor progress of housing development in accordance with the provisions of the Antrim Area Plan 1984-2001 and its alterations and the Belfast Metropolitan Area Plan version as published in 2014;
 - inform the preparation of a new LDP in regard to required provisions for housing; and
 - generally make available information to the public and the development industry on the remaining potential for further housing.

- 2.5 To maintain this evidence base, Planning Section keeps records of all housing approvals and zoned housing land within settlements and each year a survey is undertaken to ascertain the amount of housing that has been built on each site in the previous year.

3 Methodology

- 3.1 The survey covers all settlements as defined in the legacy Development Plans. It should be noted that it excludes the numbers of houses approved and completed outside of settlements in the countryside. Sites which are monitored include:
- all approvals (Outline, Full and Reserved Matters) for housing on un-zoned land (whether extant or expired approvals);
 - all housing zonings (with or without planning approvals); and
 - all housing approved through the planning appeals process.
- 3.2 The HM thus includes all areas identified as potentially suitable for residential development in current development plans and any other area within settlements which has been granted planning permission for residential development and where circumstances have not changed such that the potential for this development no longer exists. A previously monitored site will be removed from the HM where any non-residential development commences on it.
- 3.3 The HM records net housing gain, as opposed to the gross total housing on sites, whereby housing is lost to make way for the new housing. For example redevelopment of a site that contained 1 dwelling for 10 apartments, is recorded as a gain of 9 dwelling units.
- 3.4 In order to determine the amount of housing completions and commencements on each site, the Council's building control information in the form of housing completion and commencement certificates are applied to each site.
- 3.5 In the survey, the number of dwellings built on each of the monitored sites and the total area developed at the time of survey is recorded. The area remaining and residual available dwelling potential is calculated for each site. Figures are then compiled for each settlement and ultimately on a Borough wide basis.
- 3.6 Following the transfer of planning powers to the Council in April 2015, the Planning Section has been working closely with Building Control colleagues to ensure that the information provided is as accurate as possible. This is an ongoing process and refinements to the methodology involved in future HMs will potentially mean that variations may occur in the figures for individual sites from year to year. However this is unlikely to be significant within the overall housing land context of the Borough.

- 3.7 It is also acknowledged that there may be a 'lag' period, between a dwelling appearing to be complete on the ground and the issuing of a building control completion certificate. Consequently on some sites, it may appear that more dwellings are 'complete' than are reflected in the figures for that site. It is the position of this Council that the use of building control completion and commencement information is the most appropriate mechanism to assess the status of each monitored site.
- 3.8 The summary results for the HM for 2024 for each settlement in the Borough are set out in the Table overleaf, followed by the associated Maps and Tables in alphabetical order, detailing the situation within each settlement.
- 3.9 Please note only those sites 'completed' in the 2024 survey year are shown on the Maps and Tables, with sites 'completed' in previous years having been removed for presentational purposes.
- 3.10 References on the maps to 'urban footprints', are defined as the continuous built up area of the settlement. The urban footprint contains land which has a formal urban use including land on the edge of the settlement where it forms part of the curtilage of a building. Undeveloped zoned land at the edge of the settlement will be excluded. Urban footprints have been identified and set as a baseline as of January 2001. Land outside of the urban footprint is termed greenfield.

4 Housing Monitor Summary Table

Sector	Units Complete 01-04-23 to 31-03-24	Area Developed (Hectares) 01-04-23 to 31-03-24	Units Dev. Within the Urban Footprint (%) 01- 04-23 to 31-03- 2024	Remaining Potential (Hectares)	Remaining Potential (Dwelling Units)	
NEWTOWNABBEY (Metropolitan, inc that part of Greenisland within ANBC)						
Urban Footprint	135	6.48		71.53	1733	
Greenfield	73	3.04		43.57	939	
TOTAL	208	9.52	65%	115.1	2672	
ANTRIM						
Urban Footprint	34	1.69		27.79	706	
Greenfield	107	4.39		58.57	1288	
TOTAL	141	6.08	24%	86.36	1994	
BALLYCLARE						
Urban Footprint	0	0		5.22	180	
Greenfield	65	4.33		112.45	2086	
TOTAL	65	4.33	0%	117.67	2266	
CRUMLIN						
Urban Footprint	0	0		7.12	190	
Greenfield	17	0.66		2.18	53	
TOTAL	17	0.66	0%	9.3	243	
RANDALSTOWN						
Urban Footprint	9	0.05		10.08	236	
Greenfield	4	0.36		12.13	201	
TOTAL	13	0.41	69%	22.21	437	
VILLAGES						
Ballyeaston	0	0		0.29	5	
Ballynure	0	0		0.47	10	
Ballyrobert	1	0.05		1.33	32	
Burnside	0	0		3.23	108	
Doagh	0	0		13.05	319	
Parkgate	6	0.27		0.25	6	
Straid	0	0		0.05	1	
Templepatrick	9	0.62		5.17	112	
Toome	21	0.75		11.37	256	
HAMLETS						
Ballycor	0	0		0.37	3	
Ballycraigy	0	0		0.1	1	
Bruslee	0	0		0.3	4	
Craigarogan	0	0		0	0	
Creggan Cranfield	0	0		4.15	78	
Dunadry	0	0		5.05	62	
Groggan	0	0		0.59	17	
Hillhead	0	0		1.56	10	
Killead	1	0.1		0.57	13	
Kingsmoss	0	0		0.44	7	
Lowtown	0	0		0.22	3	
Millbank	1	0.08		1.8	16	
Milltown	0	0		2.01	34	
Moneyglass	0	0		0.5	13	
Roughfort	0	0		0.23	3	
Tildarg	0	0		0	0	
Villages and Hamlets Total	39	1.87			53.1	1113
DISTRICT TOTAL	483	22.87			403.74	8725

5 Settlement Tables and Maps

ANTRIM HOUSING MONITOR 2024										
SITE ID	POTENTIAL UNITS	UNITS COMPLETE	REMAINING POTENTIAL	UNITS BUILT IN 23/24	SITE AREA	AREA DEVELOPED	AREA DEVELOPED IN 23/24	AREA REMAINING	STATUS	COMPLETION DATE
113795	2	2	0	1	0.16	0.16	0.08	0	COMPLETE	01-Apr-24
114620	47	47	0	1	2.53	2.53	0.05	0	COMPLETE	01-Apr-24
221492	1	1	0	1	0.1	0.1	0.1	0	COMPLETE	01-Apr-24
221517	2	2	0	2	0.03	0.03	0.03	0	COMPLETE	01-Apr-24
103013	4	0	4	0	0.19	0		0.19	DEVELOPMENT ON-GOING	
113493	1	0	1	0	0.08	0		0.08	DEVELOPMENT ON-GOING	
113777	4	0	4	0	1	0		1	DEVELOPMENT ON-GOING	
113949	33	0	33	0	1.4	0		1.4	DEVELOPMENT ON-GOING	
114191	2	1	1	0	0.33	0.16		0.17	DEVELOPMENT ON-GOING	
114588	13	12	1	0	0.7	0.64		0.06	DEVELOPMENT ON-GOING	
114594	5	4	1	0	0.35	0.28		0.07	DEVELOPMENT ON-GOING	
114597	260	0	260	0	5	0		5	DEVELOPMENT ON-GOING	
114598	267	245	22	34	6.3	5.78	0.8	0.52	DEVELOPMENT ON-GOING	
114629	87	86	1	6	3.57	3.52	0.24	0.05	DEVELOPMENT ON-GOING	
114954	29	0	29	0	0.2	0		0.2	DEVELOPMENT ON-GOING	
115069	13	0	13	0	0.5	0		0.5	DEVELOPMENT ON-GOING	
115249	256	59	197	15	15	3.45	0.87	11.55	DEVELOPMENT ON-GOING	
115250	397	133	264	44	20	6.7	2.2	13.3	DEVELOPMENT ON-GOING	
221534	21	19	2	8	0.94	0.85	0.35	0.09	DEVELOPMENT ON-GOING	
221558	30	14	16	14	1.64	0.76	0.76	0.88	DEVELOPMENT ON-GOING	
221564	14	0	14	0	0.58	0		0.58	DEVELOPMENT ON-GOING	
221593	119	116	3	6	6.3	6.14	0.31	0.16	DEVELOPMENT ON-GOING	
221604	1	0	1	0	0.05	0		0.05	DEVELOPMENT ON-GOING	
221609	5	4	1	3	0.2	0.16	0.12	0.04	DEVELOPMENT ON-GOING	
221617	34	0	34	0	1.85	0		1.85	DEVELOPMENT ON-GOING	
221624	20	0	20	0	1.27	0		1.27	DEVELOPMENT ON-GOING	
221631	12	6	6	3	0.2	0.1	0.05	0.1	DEVELOPMENT ON-GOING	
221679	74	3	71	3	3.18	0.12	0.12	3.06	DEVELOPMENT ON-GOING	
113397	1	0	1	0	0.26	0		0.26	NOT STARTED	
113575	11	0	11	0	0.2	0		0.2	NOT STARTED	
113684	20	0	20	0	0.66	0		0.66	NOT STARTED	
113688	1	0	1	0	0.07	0		0.07	NOT STARTED	
113718	1	0	1	0	0.15	0		0.15	NOT STARTED	
113872	1	0	1	0	0.04	0		0.04	NOT STARTED	
114037	5	0	5	0	0.16	0		0.16	NOT STARTED	
114341	1	0	1	0	0.06	0		0.06	NOT STARTED	
114360	4	0	4	0	0.2	0		0.2	NOT STARTED	
114438	1	0	1	0	0.06	0		0.06	NOT STARTED	
114523	2	0	2	0	0.2	0		0.2	NOT STARTED	
114562	3	0	3	0	0.1	0		0.1	NOT STARTED	
114578	4	0	4	0	0.4	0		0.4	NOT STARTED	
114582	1	0	1	0	0.04	0		0.04	NOT STARTED	
114583	7	0	7	0	0.16	0		0.16	NOT STARTED	
114619	4	0	4	0	0.1	0		0.1	NOT STARTED	
114627	2	0	2	0	0.02	0		0.02	NOT STARTED	
114666	1	0	1	0	0.05	0		0.05	NOT STARTED	

114697	6	0	6	0	0.17	0	0.17	NOT STARTED	
114698	5	0	5	0	0.2	0	0.2	NOT STARTED	
114758	2	0	2	0	0.05	0	0.05	NOT STARTED	
114797	1	0	1	0	0.05	0	0.05	NOT STARTED	
114841	2	0	2	0	0.1	0	0.1	NOT STARTED	
114923	1	0	1	0	0.02	0	0.02	NOT STARTED	
114924	3	0	3	0	0.2	0	0.2	NOT STARTED	
114925	2	0	2	0	0.1	0	0.1	NOT STARTED	
114955	5	0	5	0	0.2	0	0.2	NOT STARTED	
115048	7	0	7	0	0.2	0	0.2	NOT STARTED	
115074	9	0	9	0	0.3	0	0.3	NOT STARTED	
115131	1	0	1	0	0.1	0	0.1	NOT STARTED	
115152	37	0	37	0	1.47	0	1.47	NOT STARTED	
115153	39	0	39	0	1.55	0	1.55	NOT STARTED	
115155	1	0	1	0	0.07	0	0.07	NOT STARTED	
115212	1	0	1	0	0.03	0	0.03	NOT STARTED	
115213	2	0	2	0	0.33	0	0.33	NOT STARTED	
115214	36	0	36	0	1.42	0	1.42	NOT STARTED	
115215	1	0	1	0	0.01	0	0.01	NOT STARTED	
115240	6	0	6	0	0.16	0	0.16	NOT STARTED	
115247	398	0	398	0	21.5	0	21.5	NOT STARTED	
115248	100	0	100	0	4	0	4	NOT STARTED	
221455	127	0	127	0	4.4	0	4.4	NOT STARTED	
221471	1	0	1	0	0.1	0	0.1	NOT STARTED	
221482	1	0	1	0	0.1	0	0.1	NOT STARTED	
221491	1	0	1	0	0.1	0	0.1	NOT STARTED	
221568	1	0	1	0	0.04	0	0.04	NOT STARTED	
221580	1	0	1	0	0.01	0	0.01	NOT STARTED	
221582	1	0	1	0	0.1	0	0.1	NOT STARTED	
221633	1	0	1	0	0.1	0	0.1	NOT STARTED	
221649	1	0	1	0	0.1	0	0.1	NOT STARTED	
221656	56	0	56	0	1.65	0	1.65	NOT STARTED	
221672	47	0	47	0	1.8	0	1.8	NOT STARTED	
221684	11	0	11	0	0.13	0	0.13	NOT STARTED	
221691	11	0	11	0	0.4	0	0.4	NOT STARTED	
			1994	141			6.08	86.36	

BALLYCLARE HOUSING MONITOR 2024										
SITE ID	POTENTIAL UNITS	UNITS COMPLETE	REMAINING POTENTIAL	UNITS BUILT IN 23/24	SITE AREA	AREA DEVELOPED	AREA DEVELOPED IN 23/24	AREA REMAINING	STATUS	COMPLETION DATE
200826	50	42	8	0	3.13	2.62		0.51	DEVELOPMENT ON-GOING	
211451	31	28	3	0	1.04	0.93		0.11	DEVELOPMENT ON-GOING	
212236	10	0	10	0	0.21	0		0.21	DEVELOPMENT ON-GOING	
213184	12	0	12	0	0.18	0		0.18	DEVELOPMENT ON-GOING	
218563	127	0	127	0	5.77	0		5.77	DEVELOPMENT ON-GOING	
219789	1	0	1	0	0.05	0		0.05	DEVELOPMENT ON-GOING	
219790	145	0	145	0	8.43	0		8.43	DEVELOPMENT ON-GOING	
220722	272	74	198	34	22.18	6.03	2.77	16.15	DEVELOPMENT ON-GOING	
221033	26	18	8	6	1.92	1.32	0.44	0.6	DEVELOPMENT ON-GOING	
221034	32	0	32	0	1.7	0		1.23	DEVELOPMENT ON-GOING	

221039	150	0	150	0	7.59	0		7.59	DEVELOPMENT ON-GOING
221040	549	4	545	4	29.5	0.2	0.2	29.3	DEVELOPMENT ON-GOING
221071	65	63	2	0	2.54	2		0.54	DEVELOPMENT ON-GOING
221355	12	0	12	0	0.13	0		0.13	DEVELOPMENT ON-GOING
221465	41	30	11	12	1.8	1.31	0.52	0.49	DEVELOPMENT ON-GOING
221487	32	28	4	6	1.3	1.13	0.24	0.17	DEVELOPMENT ON-GOING
221505	78	77	1	0	2.36	2.32		0.04	DEVELOPMENT ON-GOING
221506	2	0	2	0	0.06	0		0.06	DEVELOPMENT ON-GOING
221515	1	0	1	0	0.01	0		0.01	DEVELOPMENT ON-GOING
221552	39	36	3	3	2.13	1.96	0.16	0.17	DEVELOPMENT ON-GOING
221583	5	3	2	0	0.12	0.072		0.048	DEVELOPMENT ON-GOING
212121	1	0	1	0	0.005	0		0.005	NOT STARTED
212330	1	0	1	0	0.01	0		0.01	NOT STARTED
212331	1	0	1	0	0.14	0		0.14	NOT STARTED
212337	2	0	2	0	0.04	0		0.04	NOT STARTED
212794	55	0	55	0	2.22	0		2.22	NOT STARTED
213045	2	0	2	0	0.11	0		0.11	NOT STARTED
213301	6	0	6	0	0.049	0		0.049	NOT STARTED
217278	6	0	6	0	0.07	0		0.07	NOT STARTED
218134	5	0	5	0	0.22	0		0.22	NOT STARTED
218136	12	0	12	0	0.49	0		0.49	NOT STARTED
218137	24	0	24	0	0.78	0		0.78	NOT STARTED
218138	33	0	33	0	1.35	0		1.35	NOT STARTED
218922	56	0	56	0	2.92	0		2.92	NOT STARTED
219040	3	0	3	0	0.09	0		0.09	NOT STARTED
219460	2	0	2	0	0.12	0		0.12	NOT STARTED
219462	2	0	2	0	0.03	0		0.03	NOT STARTED
219703	8	0	8	0	0.2	0		0.2	NOT STARTED
219788	1	0	1	0	0.03	0		0.03	NOT STARTED
220720	5	0	5	0	0.1	0		0.1	NOT STARTED
221070	54	0	54	0	4.13	0		4.13	NOT STARTED
221139	5	0	5	0	0.22	0		0.22	NOT STARTED
221523	4	0	4	0	0.04	0		0.04	NOT STARTED
221535	316	0	316	0	15.8	0		15.8	NOT STARTED
221538	4	0	4	0	0.06	0		0.06	NOT STARTED
221567	4	0	4	0	0.06	0		0.06	NOT STARTED
221622	57	0	57	0	3.3	0		3.3	NOT STARTED
221627	1	0	1	0	0.1	0		0.1	NOT STARTED
221635	1	0	1	0	0.03	0		0.03	NOT STARTED
221655	25	0	25	0	1.59	0		1.59	NOT STARTED
221662	22	0	22	0	1.1	0		1.1	NOT STARTED
221663	159	0	159	0	7.95	0		7.95	NOT STARTED
221674	2	0	2	0	0.05	0		0.05	NOT STARTED
221690	104	0	104	0	2.41	0		2.41	NOT STARTED
221693	6	0	6	0	0.07	0		0.07	NOT STARTED
			2266	65			4.33	117.67	

BALLYCOR HOUSING MONITOR 2024										
SITE ID	POTENTIAL UNITS	UNITS COMPLETE	REMAINING POTENTIAL	UNITS BUILT IN 23/24	SITE AREA	AREA DEVELOPED	AREA DEVELOPED IN 23/24	AREA REMAINING	STATUS	COMPLETION DATE
211908	3	2	1	0	0.39	0.26	0	0.13	DEVELOPMENT ON-GOING	
211365	1	0	1	0	0.1	0	0	0.1	NOT STARTED	
221154	1	0	1	0	0.14	0	0	0.14	NOT STARTED	
			3	0			0	0.37		

BALLYCRAIGY HOUSING MONITOR 2024										
SITE ID	POTENTIAL UNITS	UNITS COMPLETE	REMAINING POTENTIAL	UNITS BUILT IN 23/24	SITE AREA	AREA DEVELOPED	AREA DEVELOPED IN 23/24	AREA REMAINING	STATUS	COMPLETION DATE
219057	1	0	1	0	0.1	0	0	0.1	NOT STARTED	
			1	0			0	0.1		

BALLYEASTON HOUSING MONITOR 2024										
SITE ID	POTENTIAL UNITS	UNITS COMPLETE	REMAINING POTENTIAL	UNITS BUILT IN 23/24	SITE AREA	AREA DEVELOPED	AREA DEVELOPED IN 23/24	AREA REMAINING	STATUS	COMPLETION DATE
218139	4	0	4	0	0.28	0	0	0.28	NOT STARTED	
221358	1	0	1	0	0.01	0	0	0.01	NOT STARTED	
			5	0			0	0.29		

BALLYNURE HOUSING MONITOR 2024										
SITE ID	POTENTIAL UNITS	UNITS COMPLETE	REMAINING POTENTIAL	UNITS BUILT IN 23/24	SITE AREA	AREA DEVELOPED	AREA DEVELOPED IN 23/24	AREA REMAINING	STATUS	COMPLETION DATE
218555	1	0	1	0	0.098	0	0	0.098	DEVELOPMENT ON-GOING	
219775	22	21	1	0	0.39	0.37	0	0.02	DEVELOPMENT ON-GOING	
219776	1	0	1	0	0.07	0	0	0.07	DEVELOPMENT ON-GOING	
221623	1	0	1	0	0.04	0	0	0.04	DEVELOPMENT ON-GOING	
218140	4	0	4	0	0.13	0	0	0.13	NOT STARTED	
221578	1	0	1	0	0.01	0	0	0.01	NOT STARTED	
221648	1	0	1	0	0.1	0	0	0.1	NOT STARTED	
			10	0			0	0.47		

BALLYROBERT HOUSING MONITOR 2024										
SITE ID	POTENTIAL UNITS	UNITS COMPLETE	REMAINING POTENTIAL	UNITS BUILT IN 23/24	SITE AREA	AREA DEVELOPED	AREA DEVELOPED IN 23/24	AREA REMAINING	STATUS	COMPLETION DATE
221500	14	11	3	1	0.8	0.62	0.05	0.18	DEVELOPMENT ON-GOING	
211428	1	0	1	0	0.13	0	0	0.13	NOT STARTED	
219778	4	0	4	0	0.2	0	0	0.2	NOT STARTED	
219781	8	0	8	0	0.23	0	0	0.23	NOT STARTED	
220439	1	0	1	0	0.1	0	0	0.1	NOT STARTED	
220440	10	0	10	0	0.19	0	0	0.19	NOT STARTED	
221671	5	0	5	0	0.3	0	0	0.3	NOT STARTED	
			32	1			0.05	1.33		

BRUSLEE HOUSING MONITOR 2024										
SITE ID	POTENTIAL UNITS	UNITS COMPLETE	REMAINING POTENTIAL	UNITS BUILT IN 23/24	SITE AREA	AREA DEVELOPED	AREA DEVELOPED IN 23/24	AREA REMAINING	STATUS	COMPLETION DATE
221658	1	0	1	0	0.08	0	0	0.08	NOT STARTED	
221685	3	0	3	0	0.22	0	0	0.22	NOT STARTED	
			4	0			0	0.3		

BURNSIDE HOUSING MONITOR 2024										
SITE ID	POTENTIAL UNITS	UNITS COMPLETE	REMAINING POTENTIAL	UNITS BUILT IN 23/24	SITE AREA	AREA DEVELOPED	AREA DEVELOPED IN 23/24	AREA REMAINING	STATUS	COMPLETION DATE
217102	1	0	1	0	0.116	0	0	0.116	NOT STARTED	
218141	20	0	20	0	0.85	0	0	0.85	NOT STARTED	
219682	50	0	50	0	1.1	0	0	1.1	NOT STARTED	
219782	16	0	16	0	0.27	0	0	0.27	NOT STARTED	
220867	20	0	20	0	0.8	0	0	0.8	NOT STARTED	
221484	1	0	1	0	0.1	0	0	0.1	NOT STARTED	
			108	0			0	3.23		

CRAIGAROGAN HOUSING MONITOR 2024										
SITE ID	POTENTIAL UNITS	UNITS COMPLETE	REMAINING POTENTIAL	UNITS BUILT IN 23/24	SITE AREA	AREA DEVELOPED	AREA DEVELOPED IN 23/24	AREA REMAINING	STATUS	COMPLETION DATE
none										
			0	0			0	0		

CREGGAN CRANFIELD HOUSING MONITOR 2024										
SITE ID	POTENTIAL UNITS	UNITS COMPLETE	REMAINING POTENTIAL	UNITS BUILT IN 23/24	SITE AREA	AREA DEVELOPED	AREA DEVELOPED IN 23/24	AREA REMAINING	STATUS	COMPLETION DATE
114235	17	15	2	0	0.48	0.42	0	0.06	DEVELOPMENT ON-GOING	
114636	1	0	1	0	0.03	0	0	0.03	DEVELOPMENT ON-GOING	
114643	12	10	2	0	0.63	0.52	0	0.11	DEVELOPMENT ON-GOING	
115086	24	0	24	0	1.44	0	0	1.44	DEVELOPMENT ON-GOING	
115144	2	0	2	0	0.2	0	0	0.2	DEVELOPMENT ON-GOING	
103083	41	0	41	0	1.6	0	0	1.6	NOT STARTED	
114349	1	0	1	0	0.07	0	0	0.07	NOT STARTED	
114642	2	0	2	0	0.34	0	0	0.34	NOT STARTED	
114668	2	0	2	0	0.2	0	0	0.2	NOT STARTED	
221668	1	0	1	0	0.1	0	0	0.1	NOT STARTED	
			78	0			0	4.15		

CRUMLIN HOUSING MONITOR 2024										
SITE ID	POTENTIAL UNITS	UNITS COMPLETE	REMAINING POTENTIAL	UNITS BUILT IN 23/24	SITE AREA	AREA DEVELOPED	AREA DEVELOPED IN 23/24	AREA REMAINING	STATUS	COMPLETION DATE
103038	103	100	3	17	4	3.88	0.66	0.12	DEVELOPMENT ON-GOING	
113197	50	10	40	0	0.41	0.1		0.31	DEVELOPMENT ON-GOING	
113566	4	0	4	0	0.05	0		0.05	DEVELOPMENT ON-GOING	
115110	3	2	1	0	0.22	0.14		0.08	DEVELOPMENT ON-GOING	
221446	2	0	2	0	0.1	0		0.1	DEVELOPMENT ON-GOING	
103040	50	0	50	0	2.06	0		2.06	NOT STARTED	
103052	25	0	25	0	0.33	0		0.33	NOT STARTED	
113334	1	0	1	0	0.21	0		0.21	NOT STARTED	
113873	1	0	1	0	0.06	0		0.06	NOT STARTED	
113971	8	0	8	0	0.36	0		0.36	NOT STARTED	
114038	2	0	2	0	0.08	0		0.08	NOT STARTED	
114124	1	0	1	0	0.05	0		0.05	NOT STARTED	
114389	3	0	3	0	0.1	0		0.1	NOT STARTED	
114539	1	0	1	0	0.01	0		0.01	NOT STARTED	
114652	3	0	3	0	0.04	0		0.04	NOT STARTED	
114745	7	0	7	0	0.12	0		0.12	NOT STARTED	

114959	6	0	6	0	0.32	0		0.32	NOT STARTED	
115143	54	0	54	0	2.14	0		2.14	NOT STARTED	
115154	1	0	1	0	0.11	0		0.11	NOT STARTED	
115237	7	0	7	0	1.9	0		1.9	NOT STARTED	
221597	1	0	1	0	0.03	0		0.03	NOT STARTED	
221599	1	0	1	0	0.01	0		0.01	NOT STARTED	
221639	2	0	2	0	0.01	0		0.01	NOT STARTED	
221653	3	0	3	0	0.1	0		0.1	NOT STARTED	
221675	1	0	1	0	0.03	0		0.03	NOT STARTED	
221686	12	0	12	0	0.45	0		0.45	NOT STARTED	
221695	3	0	3	0	0.12	0		0.12	NOT STARTED	
			243	17			0.66	9.3		

DOAGH HOUSING MONITOR 2024										
SITE ID	POTENTIAL UNITS	UNITS COMPLETE	REMAINING POTENTIAL	UNITS BUILT IN 23/24	SITE AREA	AREA DEVELOPED	AREA DEVELOPED IN 23/24	AREA REMAINING	STATUS	COMPLETION DATE
221587	1	0	1	0	0.03	0	0	0.03	DEVELOPMENT ON-GOING	
211402	1	0	1	0	0.1	0	0	0.1	NOT STARTED	
212572	139	0	139	0	5.62	0	0	5.62	NOT STARTED	
212574	48	0	48	0	1.92	0	0	1.92	NOT STARTED	
212576	43	0	43	0	1.96	0	0	1.96	NOT STARTED	
218566	2	0	2	0	0.036	0	0	0.036	NOT STARTED	
221512	1	0	1	0	0.07	0	0	0.07	NOT STARTED	
221520	1	0	1	0	0.1	0	0	0.1	NOT STARTED	
221644	2	0	2	0	0.01	0	0	0.01	NOT STARTED	
221661	38	0	38	0	1.53	0	0	1.53	NOT STARTED	
221688	43	0	43	0	1.68	0	0	1.68	NOT STARTED	
			319	0			0	13.05		

DUNADRY HOUSING MONITOR 2024										
SITE ID	POTENTIAL UNITS	UNITS COMPLETE	REMAINING POTENTIAL	UNITS BUILT IN 23/24	SITE AREA	AREA DEVELOPED	AREA DEVELOPED IN 23/24	AREA REMAINING	STATUS	COMPLETION DATE
113804	13	10	3	0	0.7	0.53	0	0.17	DEVELOPMENT ON-GOING	
114483	1	0	1	0	0.1	0	0	0.1	DEVELOPMENT ON-GOING	
114837	5	0	5	0	0.38	0	0	0.38	DEVELOPMENT ON-GOING	
221660	1	0	1	0	0.3	0	0	0.3	DEVELOPMENT ON-GOING	
114838	1	0	1	0	0.14	0	0	0.14	NOT STARTED	
114883	45	0	45	0	3.6	0	0	3.6	NOT STARTED	
114919	2	0	2	0	0.26	0	0	0.26	NOT STARTED	
115075	4	0	4	0	0.1	0	0	0.1	NOT STARTED	
			62	0			0	5.05		

GROGGAN HOUSING MONITOR 2024										
SITE ID	POTENTIAL UNITS	UNITS COMPLETE	REMAINING POTENTIAL	UNITS BUILT IN 23/24	SITE AREA	AREA DEVELOPED	AREA DEVELOPED IN 23/24	AREA REMAINING	STATUS	COMPLETION DATE
114752	15	0	15	0	0.5	0	0	0.5	DEVELOPMENT ON-GOING	
114796	1	0	1	0	0.04	0	0	0.04	NOT STARTED	
115268	1	0	1	0	0.05	0	0	0.05	NOT STARTED	
			17	0			0	0.59		

HILLHEAD HOUSING MONITOR 2024										
SITE ID	POTENTIAL UNITS	UNITS COMPLETE	REMAINING POTENTIAL	UNITS BUILT IN 23/24	SITE AREA	AREA DEVELOPED	AREA DEVELOPED IN 23/24	AREA REMAINING	STATUS	COMPLETION DATE
220724	1	0	1	0	0.1	0	0	0.1	DEVELOPMENT ON-GOING	
221142	1	0	1	0	0.08	0	0	0.08	DEVELOPMENT ON-GOING	
213268	4	0	4	0	0.85	0	0	0.85	NOT STARTED	
219457	1	0	1	0	0.23	0	0	0.23	NOT STARTED	
221616	1	0	1	0	0.1	0	0	0.1	NOT STARTED	
221659	2	0	2	0	0.2	0	0	0.2	NOT STARTED	
			10	0			0	1.56		

KILLEAD HOUSING MONITOR 2024										
SITE ID	POTENTIAL UNITS	UNITS COMPLETE	REMAINING POTENTIAL	UNITS BUILT IN 23/24	SITE AREA	AREA DEVELOPED	AREA DEVELOPED IN 23/24	AREA REMAINING	STATUS	COMPLETION DATE
114363	1	1	0	1	0.1	0.1	0.1	0	COMPLETE	01-Apr-24
114653	7	0	7	0	0.2	0	0	0.2	NOT STARTED	
115108	4	0	4	0	0.11	0	0	0.11	NOT STARTED	
115239	1	0	1	0	0.16	0	0	0.16	NOT STARTED	
221630	1	0	1	0	0.1	0	0	0.1	NOT STARTED	
			13	1			0.1	0.57		

KINGSMOSS HOUSING MONITOR 2024										
SITE ID	POTENTIAL UNITS	UNITS COMPLETE	REMAINING POTENTIAL	UNITS BUILT IN 23/24	SITE AREA	AREA DEVELOPED	AREA DEVELOPED IN 23/24	AREA REMAINING	STATUS	COMPLETION DATE
221513	1	0	1	0	0.08	0	0	0.08	NOT STARTED	
221579	6	0	6	0	0.36	0	0	0.36	NOT STARTED	
			7	0			0	0.44		

LOWTOWN HOUSING MONITOR 2024										
SITE ID	POTENTIAL UNITS	UNITS COMPLETE	REMAINING POTENTIAL	UNITS BUILT IN 23/24	SITE AREA	AREA DEVELOPED	AREA DEVELOPED IN 23/24	AREA REMAINING	STATUS	COMPLETION DATE
221572	2	1	1	0	0.2	0	0	0.1	DEVELOPMENT ON-GOING	
221697	2	0	2	0	0.12	0	0	0.12	NOT STARTED	
			3	0			0	0.22		

MILLBANK HOUSING MONITOR 2024										
SITE ID	POTENTIAL UNITS	UNITS COMPLETE	REMAINING POTENTIAL	UNITS BUILT IN 23/24	SITE AREA	AREA DEVELOPED	AREA DEVELOPED IN 23/24	AREA REMAINING	STATUS	COMPLETION DATE
221504	5	5	0	1	0.37	0.37	0.08	0	COMPLETE	01-Apr-24
219783	2	0	2	0	0.14	0	0	0.14	DEVELOPMENT ON-GOING	
220756	3	2	1	0	0.33	0.22	0	0.11	DEVELOPMENT ON-GOING	
212327	3	0	3	0	0.59	0	0	0.59	NOT STARTED	
218587	1	0	1	0	0.071	0	0	0.071	NOT STARTED	
219784	3	0	3	0	0.31	0	0	0.31	NOT STARTED	
221148	1	0	1	0	0.1	0	0	0.1	NOT STARTED	
221503	3	0	3	0	0.3	0	0	0.3	NOT STARTED	
221676	2	0	2	0	0.18	0	0	0.18	NOT STARTED	
			16	1			0.08	1.8		

MILLTOWN HOUSING MONITOR 2024										
SITE ID	POTENTIAL UNITS	UNITS COMPLETE	REMAINING POTENTIAL	UNITS BUILT IN 23/24	SITE AREA	AREA DEVELOPED	AREA DEVELOPED IN 23/24	AREA REMAINING	STATUS	COMPLETION DATE
114009	7	0	7	0	0.39	0	0	0.39	DEVELOPMENT ON-GOING	
114856	4	0	4	0	0.3	0	0	0.3	DEVELOPMENT ON-GOING	
221590	1	0	1	0	0.02	0	0	0.02	DEVELOPMENT ON-GOING	
114355	11	0	11	0	0.5	0	0	0.5	NOT STARTED	
115012	11	0	11	0	0.8	0	0	0.8	NOT STARTED	
			34	0			0	2.01		

MONEYGLASS HOUSING MONITOR 2024										
SITE ID	POTENTIAL UNITS	UNITS COMPLETE	REMAINING POTENTIAL	UNITS BUILT IN 23/24	SITE AREA	AREA DEVELOPED	AREA DEVELOPED IN 23/24	AREA REMAINING	STATUS	COMPLETION DATE
114678	13	0	13	0	0.5	0	0	0.5	DEVELOPMENT ON-GOING	
			13	0			0	0.5		

NEWTOWNABBEY HOUSING MONITOR 2024										
SITE ID	POTENTIAL UNITS	UNITS COMPLETE	REMAINING POTENTIAL	UNITS BUILT IN 23/24	SITE AREA	AREA DEVELOPED	AREA DEVELOPED IN 23/24	AREA REMAINING	STATUS	COMPLETION DATE
220377	1	1	0	1	0.09	0.09	0.09	0	COMPLETE	01-Apr-24
220735	24	24	0	1	0.83	0.83	0.04	0	COMPLETE	01-Apr-24
221565	20	20	0	20	0.46	0.46	0.46	0	COMPLETE	01-Apr-24
200817	68	64	4	0	2.1	1.97		0.13	DEVELOPMENT ON-GOING	
211466	331	72	259	26	12.71	2.76	0.99	9.95	DEVELOPMENT ON-GOING	
211467	1562	1400	162	22	67.9	60.8	0.95	7.1	DEVELOPMENT ON-GOING	
212482	1	0	1	0	0.066	0		0.066	DEVELOPMENT ON-GOING	
212489	8	0	8	0	0.23	0		0.23	DEVELOPMENT ON-GOING	
212589	40	12	28	3	1.92	0.57	0.14	1.35	DEVELOPMENT ON-GOING	
212706	2	0	2	0	0.1	0		0.1	DEVELOPMENT ON-GOING	
213294	26	21	5	0	1.16	0.93		0.23	DEVELOPMENT ON-GOING	
217270	89	52	37	10	3.47	2.02	0.38	1.45	DEVELOPMENT ON-GOING	
218122	5	4	1	0	0.25	0.2		0.05	DEVELOPMENT ON-GOING	
218132	132	130	2	0	4.8	4.72		0.08	DEVELOPMENT ON-GOING	
218133	215	130	85	12	7.81	4.72	0.43	3.09	DEVELOPMENT ON-GOING	
218402	2	1	1	0	0.18	0.1		0.08	DEVELOPMENT ON-GOING	
218435	65	63	2	0	2.419	2.34		0.08	DEVELOPMENT ON-GOING	
218633	12	0	12	0	0.179	0		0.179	DEVELOPMENT ON-GOING	
218635	44	41	3	0	2.807	2.61		0.19	DEVELOPMENT ON-GOING	
219043	6	0	6	0	0.095	0		0.095	DEVELOPMENT ON-GOING	
219549	30	0	30	0	0.06	0		0.06	DEVELOPMENT ON-GOING	
219575	2	1	1	0	0.07	0.03		0.04	DEVELOPMENT ON-GOING	
219793	1	0	1	0	0.1	0		0.1	DEVELOPMENT ON-GOING	
219798	1	0	1	0	0.2	0		0.2	DEVELOPMENT ON-GOING	
219848	30	29	1	0	1.01	0.97		0.04	DEVELOPMENT ON-GOING	
220356	5	0	5	0	0.15	0		0.15	DEVELOPMENT ON-GOING	
220361	10	0	10	0	0.13	0		0.13	DEVELOPMENT ON-GOING	
220364	20	9	11	0	0.53	0.21		0.32	DEVELOPMENT ON-GOING	
220633	38	36	2	19	1.44	1.36	0.72	0.08	DEVELOPMENT ON-GOING	
220745	2	0	2	0	0.04	0		0.04	DEVELOPMENT ON-GOING	
220746	1	0	1	0	0.16	0		0.16	DEVELOPMENT ON-GOING	
220977	209	103	106	11	8.22	4.05	0.43	4.17	DEVELOPMENT ON-GOING	

220988	33	29	4	0	1.09	0.95		0.14	DEVELOPMENT ON-GOING	
220998	49	25	24	0	3.01	1.52		1.49	DEVELOPMENT ON-GOING	
221029	3	0	3	0	0.26	0		0.26	DEVELOPMENT ON-GOING	
221138	5	0	5	0	0.15	0		0.15	DEVELOPMENT ON-GOING	
221425	2	1	1	0	0.06	0.03		0.03	DEVELOPMENT ON-GOING	
221429	44	9	35	9	1.78	0.36	0.36	1.42	DEVELOPMENT ON-GOING	
221444	1	0	1	0	0.11	0		0.11	DEVELOPMENT ON-GOING	
221452	1	0	1	0	0.1	0		0.1	DEVELOPMENT ON-GOING	
221459	36	33	3	7	1.9	1.74	0.36	0.16	DEVELOPMENT ON-GOING	
221480	1	0	1	0	0.5	0		0.5	DEVELOPMENT ON-GOING	
221536	4	0	4	0	0.02	0		0.02	DEVELOPMENT ON-GOING	
221541	46	42	4	1	2.56	2.33	0.05	0.23	DEVELOPMENT ON-GOING	
221543	25	24	1	1	3.84	3.6	0.15	0.24	DEVELOPMENT ON-GOING	
221544	24	8	16	3	0.93	0.31	0.11	0.62	DEVELOPMENT ON-GOING	
221547	1	0	1	0	0.05	0		0.05	DEVELOPMENT ON-GOING	
221548	2	1	1	0	0.14	0.07		0.07	DEVELOPMENT ON-GOING	
221562	55	21	34	21	3.16	1.2	1.2	1.96	DEVELOPMENT ON-GOING	
221573	9	2	7	0	0.5	0.11		0.39	DEVELOPMENT ON-GOING	
221575	14	4	10	4	0.6	0.17	0.17	0.43	DEVELOPMENT ON-GOING	
221576	1	0	1	0	0.05	0		0.05	DEVELOPMENT ON-GOING	
221596	1	0	1	0	0.05	0		0.05	DEVELOPMENT ON-GOING	
221598	4	1	3	0	0.9	0.22		0.68	DEVELOPMENT ON-GOING	
221608	1	0	1	0	0.1	0		0.1	DEVELOPMENT ON-GOING	
221629	1	0	1	0	0.05	0		0.05	DEVELOPMENT ON-GOING	
221637	1	0	1	0	0.1	0		0.1	DEVELOPMENT ON-GOING	
221641	78	45	33	37	5.25	3.02	2.49	2.24	DEVELOPMENT ON-GOING	
221645	1	0	1	0	0.02	0		0.02	DEVELOPMENT ON-GOING	
221650	111	0	111	0	4.35	0		4.35	DEVELOPMENT ON-GOING	
221654	37	0	37	0	1.39	0		1.39	DEVELOPMENT ON-GOING	
221670	7	0	7	0	0.56	0		0.56	DEVELOPMENT ON-GOING	
200669	2	0	2	0	0.06	0		0.06	NOT STARTED	
200694	2	0	2	0	0.1	0		0.1	NOT STARTED	
200772	9	0	9	0	0.36	0		0.36	NOT STARTED	
200775	3	0	3	0	0.144	0		0.144	NOT STARTED	
211448	4	0	4	0	0.39	0		0.39	NOT STARTED	
211736	76	0	76	0	3.05	0		3.05	NOT STARTED	
211918	1	0	1	0	0.18	0		0.18	NOT STARTED	
211936	1	0	1	0	0.05	0		0.05	NOT STARTED	
212131	1	0	1	0	0.06	0		0.06	NOT STARTED	
212198	29	0	29	0	1.09	0		1.09	NOT STARTED	
212279	3	0	3	0	0.14	0		0.14	NOT STARTED	
212497	1	0	1	0	0.25	0		0.25	NOT STARTED	
212504	19	0	19	0	0.6	0		0.6	NOT STARTED	
212594	10	0	10	0	0.26	0		0.26	NOT STARTED	
212798	4	0	4	0	0.4	0		0.4	NOT STARTED	
212843	1	0	1	0	0.1	0		0.1	NOT STARTED	
212916	13	0	13	0	0.62	0		0.62	NOT STARTED	
217103	1	0	1	0	0.05	0		0.05	NOT STARTED	
217272	1	0	1	0	0.2	0		0.2	NOT STARTED	
217273	1	0	1	0	0.016	0		0.016	NOT STARTED	

217867	1	0	1	0	0.24	0	0.24	NOT STARTED
218074	1	0	1	0	0.1	0	0.1	NOT STARTED
218119	4	0	4	0	0.1	0	0.1	NOT STARTED
218120	7	0	7	0	0.11	0	0.11	NOT STARTED
218121	4	0	4	0	0.13	0	0.13	NOT STARTED
218123	10	0	10	0	0.28	0	0.28	NOT STARTED
218124	3	0	3	0	0.12	0	0.12	NOT STARTED
218125	10	0	10	0	0.37	0	0.37	NOT STARTED
218126	8	0	8	0	0.39	0	0.39	NOT STARTED
218127	17	0	17	0	0.43	0	0.43	NOT STARTED
218128	13	0	13	0	0.56	0	0.56	NOT STARTED
218129	14	0	14	0	0.6	0	0.6	NOT STARTED
218130	42	0	42	0	1.75	0	1.75	NOT STARTED
218131	71	0	71	0	2.96	0	2.96	NOT STARTED
218420	4	0	4	0	0.416	0	0.416	NOT STARTED
218422	1	0	1	0	0.1	0	0.1	NOT STARTED
218430	3	0	3	0	0.068	0	0.068	NOT STARTED
218433	2	0	2	0	0.044	0	0.044	NOT STARTED
218508	1	0	1	0	0.15	0	0.15	NOT STARTED
218510	26	0	26	0	0.917	0	0.917	NOT STARTED
218622	5	0	5	0	0.09	0	0.09	NOT STARTED
218630	15	0	15	0	0.25	0	0.25	NOT STARTED
219268	1	0	1	0	0.08	0	0.08	NOT STARTED
219485	20	0	20	0	0.34	0	0.34	NOT STARTED
219498	1	0	1	0	0.03	0	0.03	NOT STARTED
219542	4	0	4	0	0.22	0	0.22	NOT STARTED
219597	1	0	1	0	0.01	0	0.01	NOT STARTED
219599	1	0	1	0	0.01	0	0.01	NOT STARTED
219791	3	0	3	0	0.05	0	0.05	NOT STARTED
219794	22	0	22	0	0.11	0	0.11	NOT STARTED
219795	10	0	10	0	0.11	0	0.11	NOT STARTED
219808	1	0	1	0	0.06	0	0.06	NOT STARTED
219812	1	0	1	0	0.01	0	0.01	NOT STARTED
219814	1	0	1	0	0.03	0	0.03	NOT STARTED
219815	3	0	3	0	0.05	0	0.05	NOT STARTED
219822	5	0	5	0	0.06	0	0.06	NOT STARTED
219823	12	0	12	0	0.18	0	0.18	NOT STARTED
219824	7	0	7	0	0.22	0	0.22	NOT STARTED
219830	1	0	1	0	0.06	0	0.06	NOT STARTED
219831	1	0	1	0	0.05	0	0.05	NOT STARTED
219839	6	0	6	0	0.17	0	0.17	NOT STARTED
219850	14	0	14	0	0.19	0	0.19	NOT STARTED
219852	3	0	3	0	0.01	0	0.01	NOT STARTED
220351	3	0	3	0	0.04	0	0.04	NOT STARTED
220357	12	0	12	0	0.65	0	0.65	NOT STARTED
220363	9	0	9	0	0.01	0	0.01	NOT STARTED
220375	5	0	5	0	0.11	0	0.11	NOT STARTED
220376	6	0	6	0	0.19	0	0.19	NOT STARTED
220378	1	0	1	0	0.12	0	0.12	NOT STARTED
220379	10	0	10	0	0.21	0	0.21	NOT STARTED

220380	1	0	1	0	0.05	0	0.05	NOT STARTED
220383	1	0	1	0	0.09	0	0.09	NOT STARTED
220423	1	0	1	0	0.13	0	0.13	NOT STARTED
220424	7	0	7	0	0.08	0	0.08	NOT STARTED
220427	1	0	1	0	0.1	0	0.1	NOT STARTED
220506	1	0	1	0	0.24	0	0.24	NOT STARTED
220655	13	0	13	0	0.43	0	0.43	NOT STARTED
220656	2	0	2	0	0.13	0	0.13	NOT STARTED
220657	4	0	4	0	0.05	0	0.05	NOT STARTED
220663	1	0	1	0	0.07	0	0.07	NOT STARTED
220736	16	0	16	0	0.3	0	0.3	NOT STARTED
220737	5	0	5	0	0.1	0	0.1	NOT STARTED
220738	1	0	1	0	0.05	0	0.05	NOT STARTED
220739	4	0	4	0	0.15	0	0.15	NOT STARTED
220741	2	0	2	0	0.17	0	0.17	NOT STARTED
220743	7	0	7	0	0.54	0	0.54	NOT STARTED
220750	2	0	2	0	0.05	0	0.05	NOT STARTED
220751	1	0	1	0	0.01	0	0.01	NOT STARTED
220909	3	0	3	0	0.12	0	0.12	NOT STARTED
221028	8	0	8	0	0.33	0	0.33	NOT STARTED
221047	10	0	10	0	0.38	0	0.38	NOT STARTED
221068	8	0	8	0	0.16	0	0.16	NOT STARTED
221146	1	0	1	0	0.12	0	0.12	NOT STARTED
221149	4	0	4	0	0.26	0	0.26	NOT STARTED
221158	6	0	6	0	0.1	0	0.1	NOT STARTED
221159	2	0	2	0	0.03	0	0.03	NOT STARTED
221230	1	0	1	0	0.26	0	0.26	NOT STARTED
221231	1	0	1	0	0.3	0	0.3	NOT STARTED
221349	1	0	1	0	0.03	0	0.03	NOT STARTED
221350	38	0	38	0	0.84	0	0.84	NOT STARTED
221352	2	0	2	0	0.07	0	0.07	NOT STARTED
221356	1	0	1	0	0.12	0	0.12	NOT STARTED
221362	1	0	1	0	0.08	0	0.08	NOT STARTED
221365	15	0	15	0	0.66	0	0.66	NOT STARTED
221367	1	0	1	0	0.04	0	0.04	NOT STARTED
221420	5	0	5	0	0.06	0	0.06	NOT STARTED
221423	3	0	3	0	0.13	0	0.13	NOT STARTED
221428	1	0	1	0	0.05	0	0.05	NOT STARTED
221430	3	0	3	0	0.34	0	0.34	NOT STARTED
221431	1	0	1	0	0.25	0	0.25	NOT STARTED
221433	1	0	1	0	0.01	0	0.01	NOT STARTED
221457	50	0	50	0	2.5	0	2.5	NOT STARTED
221458	162	0	162	0	11.62	0	11.62	NOT STARTED
221460	47	0	47	0	4.65	0	4.65	NOT STARTED
221461	49	0	49	0	4.9	0	4.9	NOT STARTED
221462	178	0	178	0	7.1	0	7.1	NOT STARTED
221464	30	0	30	0	1.2	0	1.2	NOT STARTED
221483	1	0	1	0	0.1	0	0.1	NOT STARTED
221510	1	0	1	0	0.01	0	0.01	NOT STARTED
221514	1	0	1	0	0.2	0	0.2	NOT STARTED

221516	1	0	1	0	0.02	0		0.02	NOT STARTED	
221521	3	0	3	0	0.06	0		0.06	NOT STARTED	
221532	2	0	2	0	0.04	0		0.04	NOT STARTED	
221545	1	0	1	0	0.03	0		0.03	NOT STARTED	
221561	1	0	1	0	0.2	0		0.2	NOT STARTED	
221569	1	0	1	0	0.04	0		0.04	NOT STARTED	
221574	12	0	12	0	0.3	0		0.3	NOT STARTED	
221577	1	0	1	0	0.1	0		0.1	NOT STARTED	
221584	1	0	1	0	0.16	0		0.16	NOT STARTED	
221588	1	0	1	0	0.1	0		0.1	NOT STARTED	
221594	2	0	2	0	0.07	0		0.07	NOT STARTED	
221605	1	0	1	0	0.06	0		0.06	NOT STARTED	
221610	4	0	4	0	0.19	0		0.19	NOT STARTED	
221612	1	0	1	0	0.1	0		0.1	NOT STARTED	
221613	1	0	1	0	0.07	0		0.07	NOT STARTED	
221634	49	0	49	0	0.2	0		0.2	NOT STARTED	
221638	1	0	1	0	0.03	0		0.03	NOT STARTED	
221642	2	0	2	0	0.07	0		0.07	NOT STARTED	
221657	63	0	63	0	0.28	0		0.28	NOT STARTED	
221665	1	0	1	0	0.02	0		0.02	NOT STARTED	
221666	1	0	1	0	0.1	0		0.1	NOT STARTED	
221673	1	0	1	0	0.05	0		0.05	NOT STARTED	
221678	6	0	6	0	0.5	0		0.5	NOT STARTED	
221680	1	0	1	0	0.06	0		0.06	NOT STARTED	
221681	1	0	1	0	0.1	0		0.1	NOT STARTED	
221687	27	0	27	0	1.4	0		1.4	NOT STARTED	
221689	2	0	2	0	0.06	0		0.06	NOT STARTED	
221692	5	0	5	0	0.36	0		0.36	NOT STARTED	
221694	22	0	22	0	0.9	0		0.9	NOT STARTED	
221696	1	0	1	0	0.1	0		0.1	NOT STARTED	
			2672	208			9.52	115.1		

PARKGATE HOUSING MONITOR 2024										
SITE ID	POTENTIAL UNITS	UNITS COMPLETE	REMAINING POTENTIAL	UNITS BUILT IN 23/24	SITE AREA	AREA DEVELOPED	AREA DEVELOPED IN 23/24	AREA REMAINING	STATUS	COMPLETION DATE
221554	13	12	1	1	0.72	0.66	0.05	0.06	DEVELOPMENT ON-GOING	
221625	10	7	3	5	0.45	0.31	0.22	0.14	DEVELOPMENT ON-GOING	
114417	2	0	2	0	0.05	0	0	0.05	NOT STARTED	
			6	6			0.27	0.25		

RANDALSTOWN HOUSING MONITOR 2024										
SITE ID	POTENTIAL UNITS	UNITS COMPLETE	REMAINING POTENTIAL	UNITS BUILT IN 23/24	SITE AREA	AREA DEVELOPED	AREA DEVELOPED IN 23/24	AREA REMAINING	STATUS	COMPLETION DATE
103023	6	6	0	4	0.55	0.55	0.36	0	COMPLETE	01-Apr-24
114348	9	9	0	9	0.05	0.05	0.05	0	COMPLETE	01-Apr-24
103022	54	27	27	0	2.14	1.07		1.07	DEVELOPMENT ON-GOING	
113849	1	0	1	0	0.08	0		0.08	DEVELOPMENT ON-GOING	
113954	1	0	1	0	0.07	0		0.07	DEVELOPMENT ON-GOING	
113963	24	8	16	0	1	0.3		0.7	DEVELOPMENT ON-GOING	
114505	7	0	7	0	0.1	0		0.1	DEVELOPMENT ON-GOING	

114628	2	1	1	0	0.2	0.1		0.1	DEVELOPMENT ON-GOING	
115241	1	0	1	0	0.063	0		0.063	DEVELOPMENT ON-GOING	
221526	137	0	137	0	5.23	0		5.23	DEVELOPMENT ON-GOING	
221566	1	0	1	0	0.07	0		0.07	DEVELOPMENT ON-GOING	
221607	3	2	1	0	0.18	0.12		0.06	DEVELOPMENT ON-GOING	
113326	1	0	1	0	0.09	0		0.09	NOT STARTED	
113328	1	0	1	0	0.09	0		0.09	NOT STARTED	
113330	1	0	1	0	0.07	0		0.07	NOT STARTED	
113503	3	0	3	0	0.1	0		0.1	NOT STARTED	
113712	8	0	8	0	0.3	0		0.3	NOT STARTED	
113748	35	0	35	0	1.4	0		1.4	NOT STARTED	
114049	21	0	21	0	0.4	0		0.4	NOT STARTED	
114105	3	0	3	0	0.4	0		0.4	NOT STARTED	
114336	1	0	1	0	0.1	0		0.1	NOT STARTED	
114344	1	0	1	0	0.03	0		0.03	NOT STARTED	
114439	1	0	1	0	0.07	0		0.07	NOT STARTED	
114744	1	0	1	0	0.1	0		0.1	NOT STARTED	
114921	8	0	8	0	0.3	0		0.3	NOT STARTED	
114942	1	0	1	0	0.06	0		0.06	NOT STARTED	
114956	42	0	42	0	1.8	0		1.8	NOT STARTED	
114965	2	0	2	0	0.15	0		0.15	NOT STARTED	
114992	1	0	1	0	0.01	0		0.01	NOT STARTED	
115020	3	0	3	0	0.1	0		0.1	NOT STARTED	
115053	3	0	3	0	0.13	0		0.13	NOT STARTED	
115077	56	0	56	0	6.6	0		6.6	NOT STARTED	
115078	2	0	2	0	0.06	0		0.06	NOT STARTED	
115109	7	0	7	0	0.22	0		0.22	NOT STARTED	
115122	1	0	1	0	0.14	0		0.14	NOT STARTED	
115156	1	0	1	0	0.04	0		0.04	NOT STARTED	
221450	1	0	1	0	0.06	0		0.06	NOT STARTED	
221533	35	0	35	0	1.56	0		1.56	NOT STARTED	
221647	1	0	1	0	0.1	0		0.1	NOT STARTED	
221651	1	0	1	0	0.01	0		0.01	NOT STARTED	
221664	1	0	1	0	0.07	0		0.07	NOT STARTED	
221682	1	0	1	0	0.11	0		0.11	NOT STARTED	
			437	13				0.41	22.21	

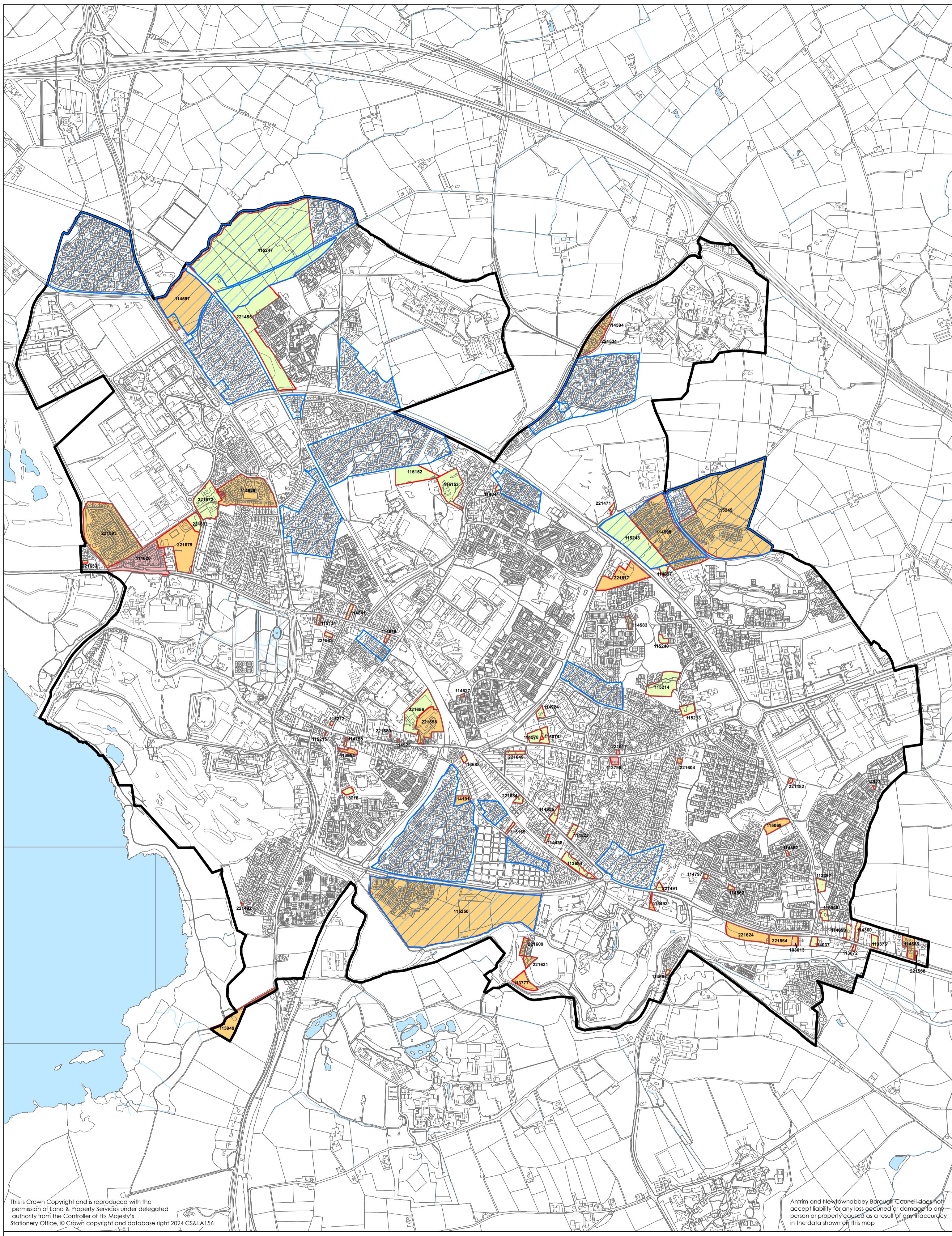
ROUGHFORT HOUSING MONITOR 2024										
SITE ID	POTENTIAL UNITS	UNITS COMPLETE	REMAINING POTENTIAL	UNITS BUILT IN 23/24	SITE AREA	AREA DEVELOPED	AREA DEVELOPED IN 23/24	AREA REMAINING	STATUS	COMPLETION DATE
211914	1	0	1	0	0.1	0	0	0.1	NOT STARTED	
213247	1	0	1	0	0.057	0	0	0.057	NOT STARTED	
217096	1	0	1	0	0.069	0	0	0.069	NOT STARTED	
			3	0			0	0.23		

STRAID HOUSING MONITOR 2024										
SITE ID	POTENTIAL UNITS	UNITS COMPLETE	REMAINING POTENTIAL	UNITS BUILT IN 23/24	SITE AREA	AREA DEVELOPED	AREA DEVELOPED IN 23/24	AREA REMAINING	STATUS	COMPLETION DATE
217097	1	0	1	0	0.05	0	0	0.05	NOT STARTED	
			1	0			0	0.05		

TEMPLEPATRICK HOUSING MONITOR 2024										
SITE ID	POTENTIAL	UNITS COMPLETE	REMAINING POTENTIAL	UNITS BUILT IN 23/24	SITE AREA	AREA DEVELOPED	AREA DEVELOPED IN 23/24	AREA REMAINING	STATUS	COMPLETION DATE
114688	2	2	0	1	0.4	0.4	0.2	0	COMPLETE	01-Apr-24
221611	1	1	0	1	0.12	0.12	0.12	0	COMPLETE	01-Apr-24
113674	43	7	36	7	1.9	0.3	0.3	1.6	DEVELOPMENT ON-GOING	
114714	105	82	23	0	4.7	3.67	0	1.03	DEVELOPMENT ON-GOING	
221511	1	0	1	0	0.1	0	0	0.1	DEVELOPMENT ON-GOING	
113468	3	0	3	0	0.25	0	0	0.25	NOT STARTED	
113782	2	0	2	0	0.17	0	0	0.17	NOT STARTED	
113958	29	0	29	0	1.04	0	0	1.04	NOT STARTED	
114746	1	0	1	0	0.1	0	0	0.1	NOT STARTED	
114795	5	0	5	0	0.2	0	0	0.2	NOT STARTED	
114833	3	0	3	0	0.28	0	0	0.28	NOT STARTED	
115011	1	0	1	0	0.12	0	0	0.12	NOT STARTED	
115130	6	0	6	0	0.17	0	0	0.17	NOT STARTED	
221518	1	0	1	0	0.1	0	0	0.1	NOT STARTED	
221628	1	0	1	0	0.01	0	0	0.01	NOT STARTED	
			112	9			0.62	5.17		

TILDARG HOUSING MONITOR 2024										
SITE ID	POTENTIAL UNITS	UNITS COMPLETE	REMAINING POTENTIAL	UNITS BUILT IN 23/24	SITE AREA	AREA DEVELOPED	AREA DEVELOPED IN 23/24	AREA REMAINING	STATUS	COMPLETION DATE
none			0	0			0	0		
			0	0			0	0		

Toome Housing Monitor 2024										
SITE ID	POTENTIAL UNITS	UNITS COMPLETE	REMAINING POTENTIAL	UNITS BUILT IN 23/24	SITE AREA	AREA DEVELOPED	AREA DEVELOPED IN 23/24	AREA REMAINING	STATUS	COMPLETION DATE
221652	1	1	0	1	0.05	0.05	0.05	0	COMPLETE	01-Apr-24
103063	30	29	1	8	0.83	0.8	0.22	0.03	DEVELOPMENT ON-GOING	
114166	39	24	15	6	1.35	0.83	0.2	0.52	DEVELOPMENT ON-GOING	
114373	19	0	19	0	0.82	0	0	0.82	DEVELOPMENT ON-GOING	
114421	68	61	7	6	2.9	2.6	0.28	0.3	DEVELOPMENT ON-GOING	
114538	7	0	7	0	0.15	0	0	0.15	DEVELOPMENT ON-GOING	
221646	3	0	3	0	0.07	0	0	0.07	DEVELOPMENT ON-GOING	
221667	14	0	14	0	0.7	0	0	0.7	DEVELOPMENT ON-GOING	
113194	13	0	13	0	0.45	0	0	0.45	NOT STARTED	
114267	13	0	13	0	0.72	0	0	0.72	NOT STARTED	
114372	10	0	10	0	0.65	0	0	0.65	NOT STARTED	
114478	1	0	1	0	0.18	0	0	0.18	NOT STARTED	
114500	3	0	3	0	0.15	0	0	0.15	NOT STARTED	
114576	20	0	20	0	1	0	0	1	NOT STARTED	
114579	2	0	2	0	0.73	0	0	0.73	NOT STARTED	
114600	17	0	17	0	0.71	0	0	0.71	NOT STARTED	
114932	75	0	75	0	3	0	0	3	NOT STARTED	
221602	23	0	23	0	0.74	0	0	0.74	NOT STARTED	
221636	12	0	12	0	0.4	0	0	0.4	NOT STARTED	
221669	1	0	1	0	0.1	0	0	0.05	NOT STARTED	
			256	21			0.75	11.37		



This is Crown Copyright and is reproduced with the permission of Land & Property Services under delegated authority from the Controller of His Majesty's Stationery Office. © Crown copyright and database right 2024 CS&LA156

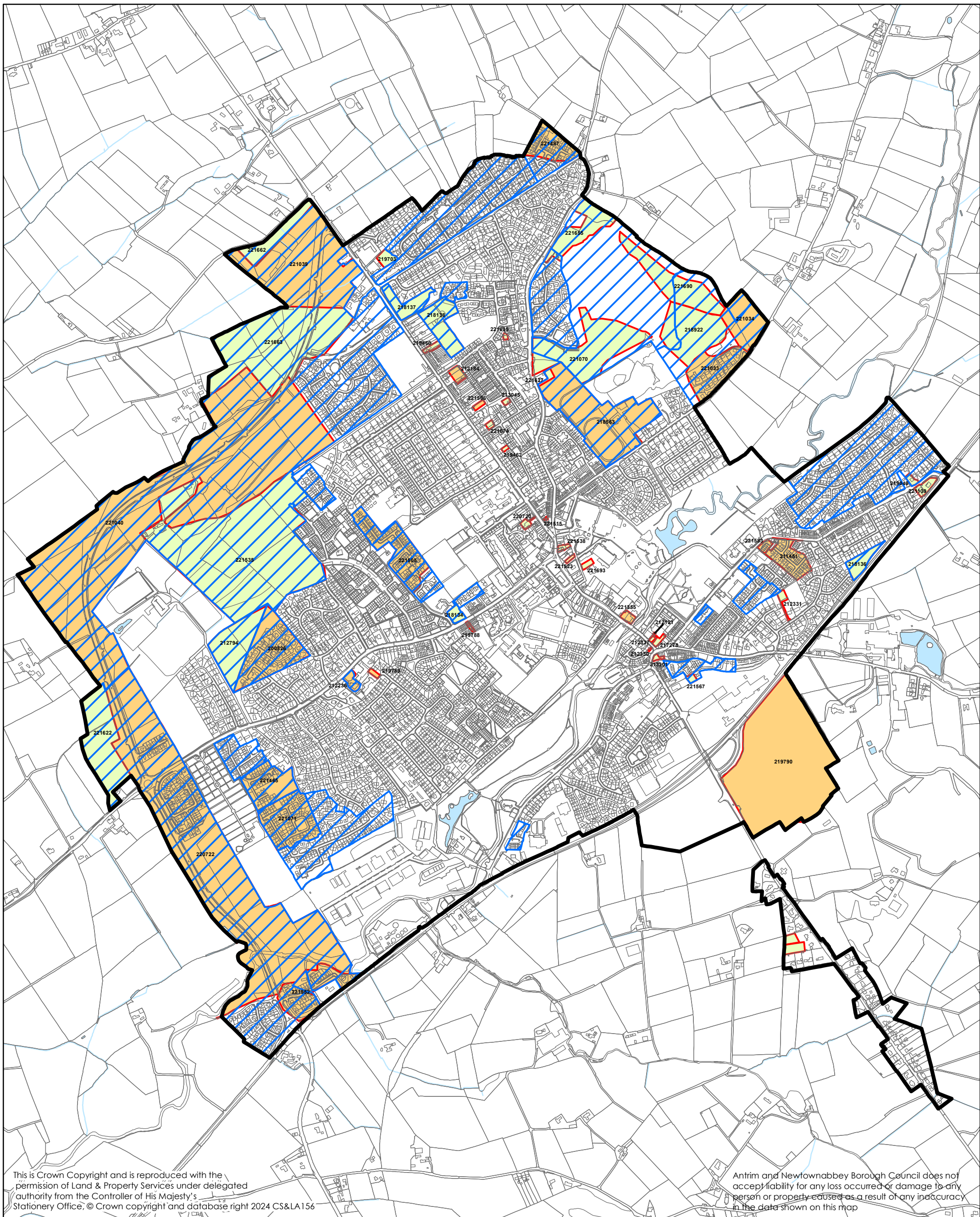
Antrim and Newtownabbey Borough Council does not accept liability for any loss occurred or damage to any person or property caused as a result of any inaccuracy in the data shown on this map

Antrim Housing Monitor 2024

- COMPLETE IN 23/24 SURVEY YEAR
- DEVELOPMENT ON-GOING
- NOT STARTED
- HOUSING ZONING/HOUSING LAND USE POLICY AREA

	REMAINING POTENTIAL	UNITS BUILT IN 23-24	AREA DEVELOPED IN 23-24 (ha)	AREA REMAINING (ha)
Urban Footprint	706	34	1.69	27.79
Greenfield	1288	107	4.39	58.57
	1994	141	6.08	86.36



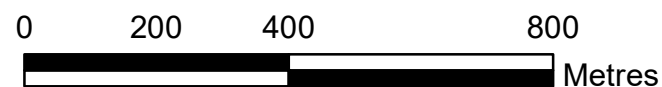


This is Crown Copyright and is reproduced with the permission of Land & Property Services under delegated authority from the Controller of His Majesty's Stationery Office, © Crown copyright and database right 2024 CS&LA156

Antrim and Newtownabbey Borough Council does not accept liability for any loss occurred or damage to any person or property caused as a result of any inaccuracy in the data shown on this map

Ballyclare Housing Monitor 2024

- COMPLETE IN 23/24 SURVEY YEAR
- DEVELOPMENT ON-GOING
- NOT STARTED
- HOUSING ZONING/HOUSING LAND USE POLICY AREA



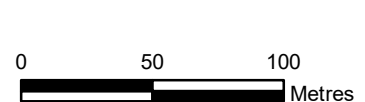
	REMAINING POTENTIAL	UNITS BUILT IN 23-24	AREA DEVELOPED IN 23-24 (ha)	AREA REMAINING (ha)
Urban Footprint	180	0	0	5.22
Greenfield	2086	65	4.33	112.45
	2266	65	4.33	117.67





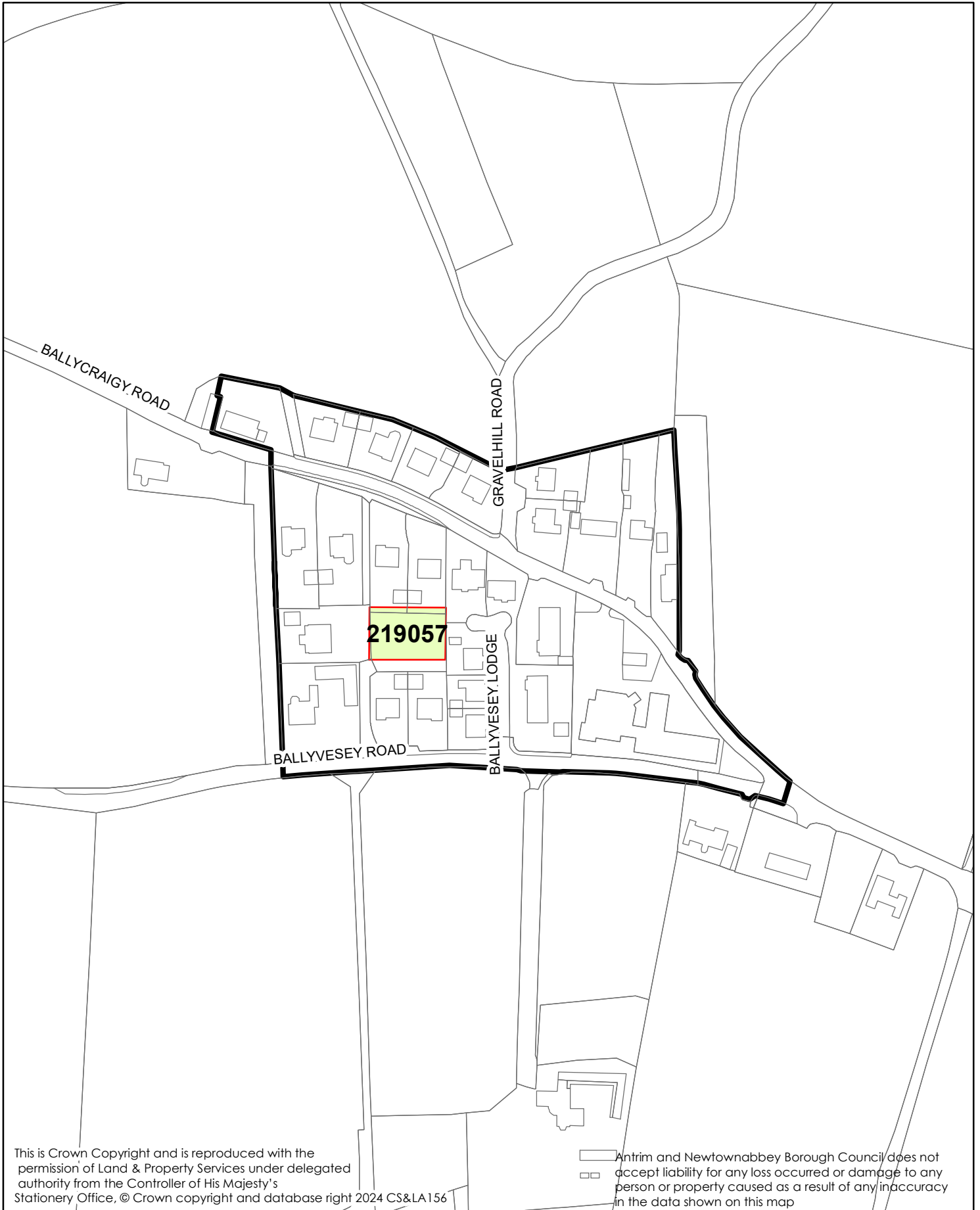
Ballycorr Housing Monitor 2024

- COMPLETE IN 23/24 SURVEY YEAR
- DEVELOPMENT ON-GOING
- NOT STARTED




REMAINING POTENTIAL	UNITS BUILT IN 23-24	AREA DEVELOPED in 23-24 (ha)	AREA REMAINING (ha)
3	0	0	0.37





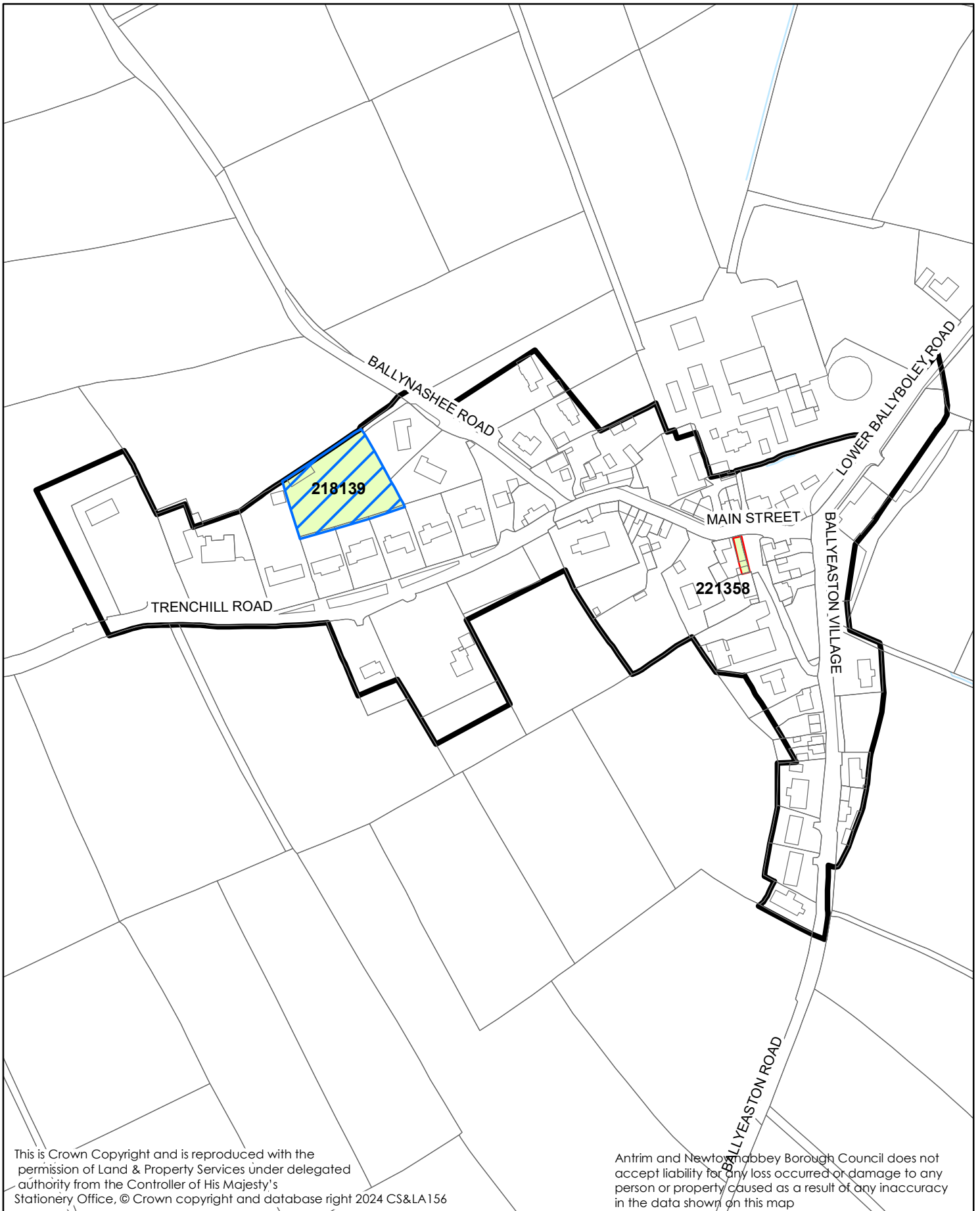
Ballycraigy Housing Monitor 2024

- COMPLETE IN 23/24 SURVEY YEAR
- DEVELOPMENT ON-GOING
- NOT STARTED



REMAINING POTENTIAL	UNITS BUILT IN 23-24	AREA DEVELOPED in 23-24 (ha)	AREA REMAINING (ha)
1	0	0	0.1



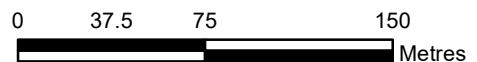


This is Crown Copyright and is reproduced with the permission of Land & Property Services under delegated authority from the Controller of His Majesty's Stationery Office, © Crown copyright and database right 2024 CS&LA156

Antrim and Newtownabbey Borough Council does not accept liability for any loss occurred or damage to any person or property caused as a result of any inaccuracy in the data shown on this map

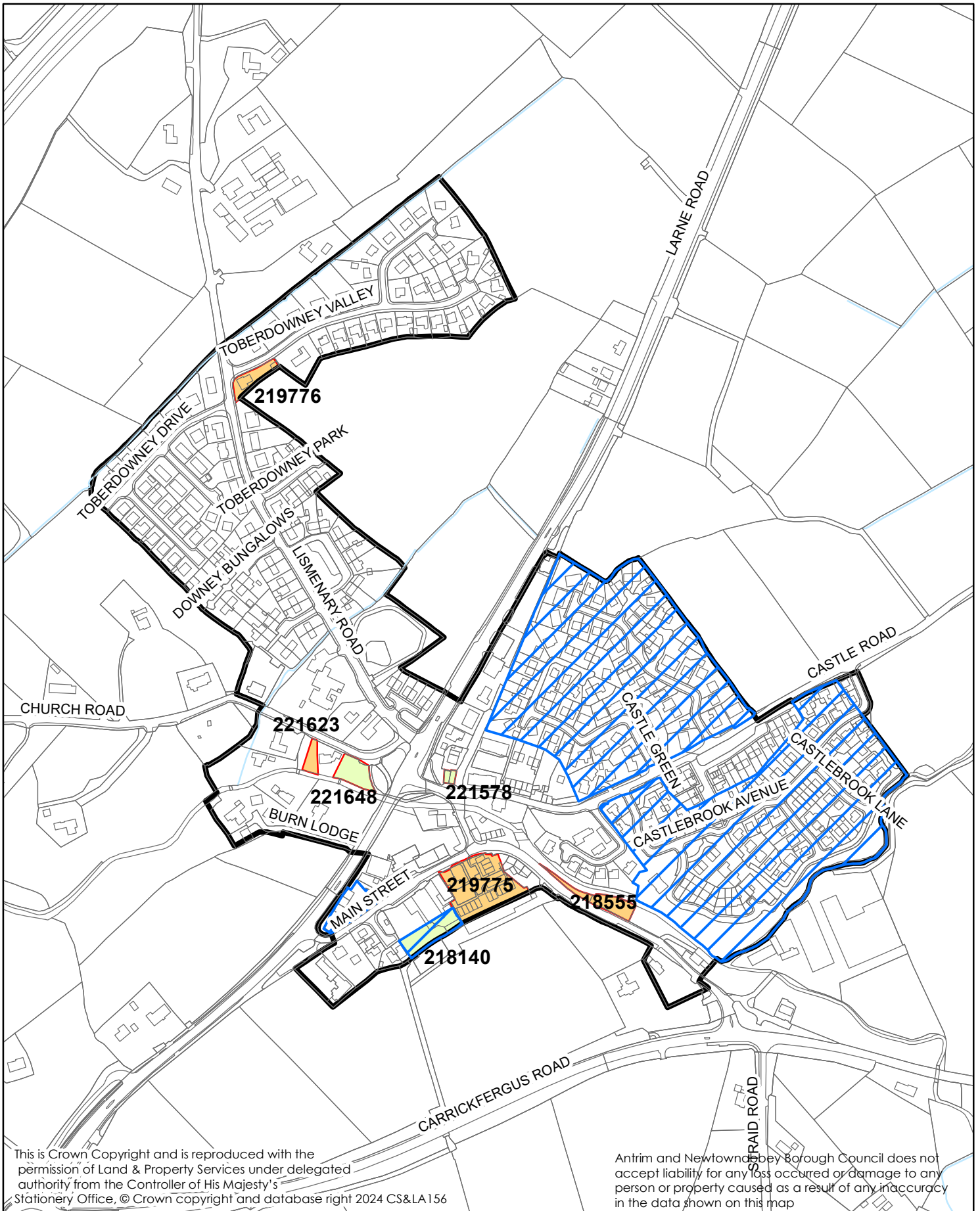
Ballyeaston Housing Monitor 2024

- COMPLETE IN 23/24 SURVEY YEAR
- DEVELOPMENT ON-GOING
- NOT STARTED
- HOUSING ZONING/HOUSING LAND USE POLICY AREA



REMAINING POTENTIAL	UNITS BUILT IN 23-24	AREA DEVELOPED in 23-24 (ha)	AREA REMAINING (ha)
5	0	0	0.29



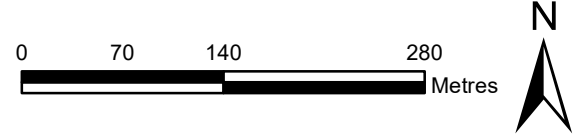


This is Crown Copyright and is reproduced with the permission of Land & Property Services under delegated authority from the Controller of His Majesty's Stationery Office, © Crown copyright and database right 2024 CS&LA156

Antrim and Newtownabbey Borough Council does not accept liability for any loss occurred or damage to any person or property caused as a result of any inaccuracy in the data shown on this map

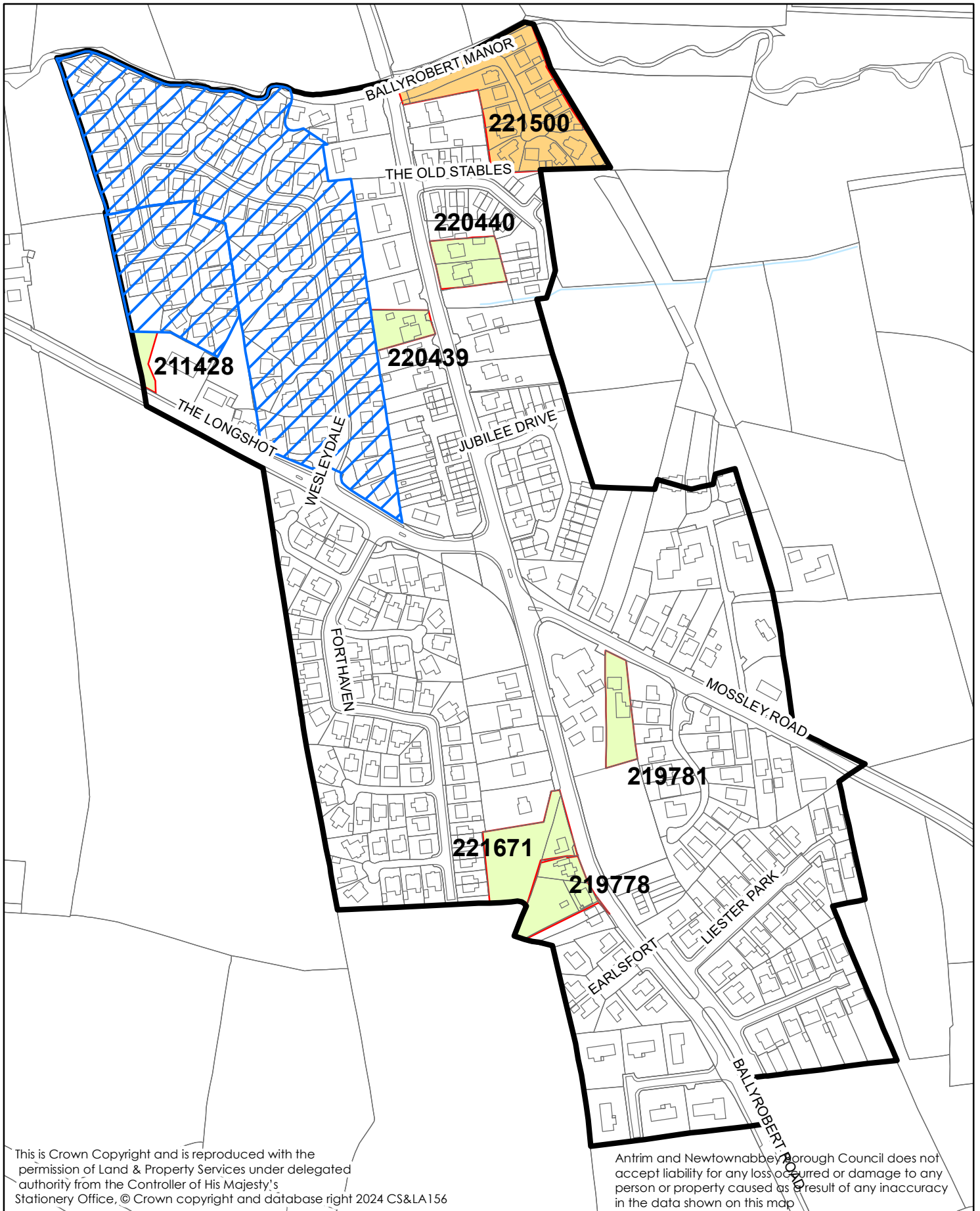
Ballynure Housing Monitor 2024

- COMPLETE IN 23/24 SURVEY YEAR
- DEVELOPMENT ON-GOING
- NOT STARTED
- HOUSING ZONING/HOUSING LAND USE POLICY AREA




REMAINING POTENTIAL	UNITS BUILT IN 23-24	AREA DEVELOPED in 23-24 (ha)	AREA REMAINING (ha)
10	0	0	0.47





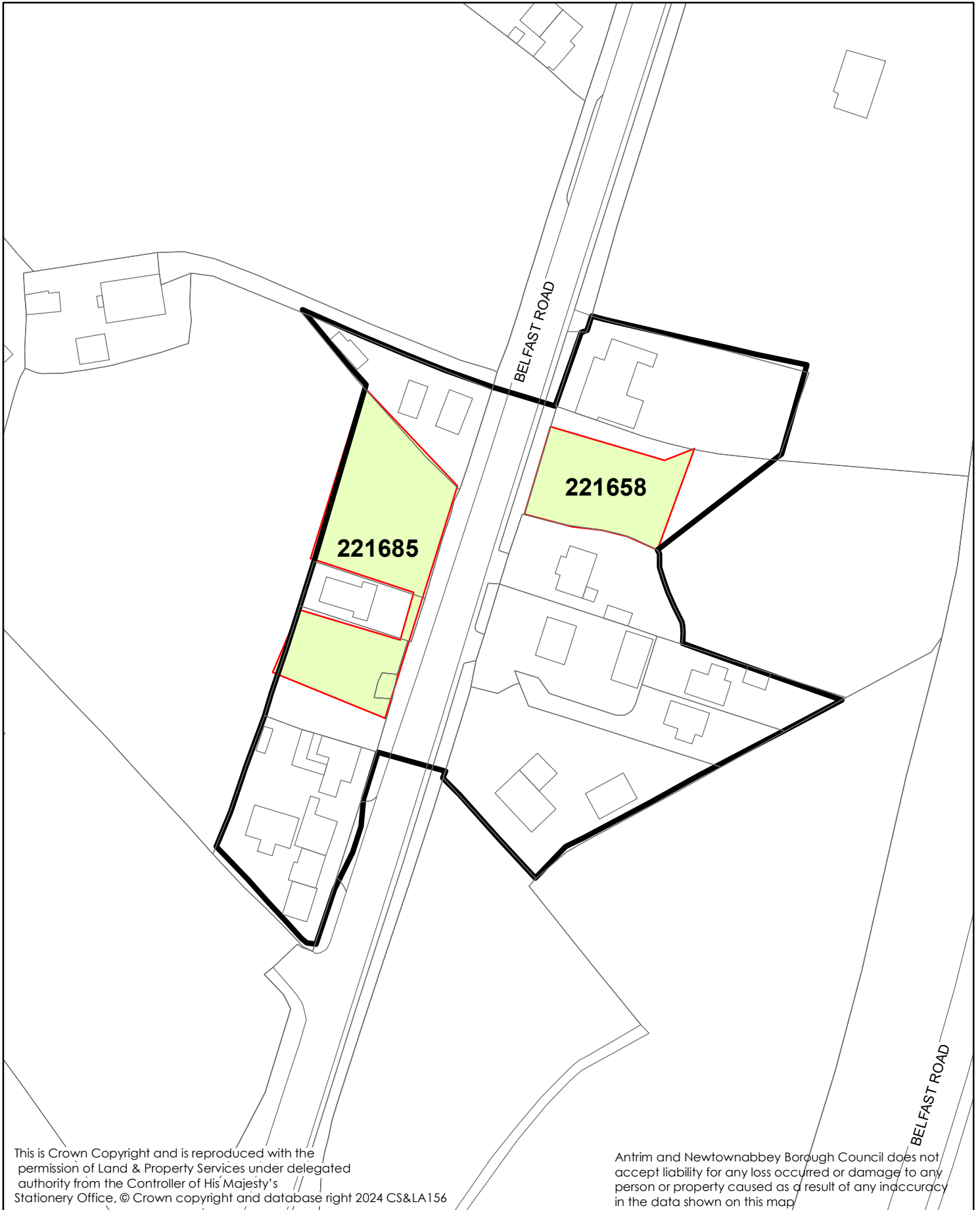
Ballyrobert Housing Monitor 2024

- COMPLETE IN 23/24 SURVEY YEAR
- DEVELOPMENT ON-GOING
- NOT STARTED
- HOUSING ZONING/HOUSING LAND USE POLICY AREA



REMAINING POTENTIAL	UNITS BUILT IN 23-24	AREA DEVELOPED in 23-24 (ha)	AREA REMAINING (ha)
32	1	0.05	1.33



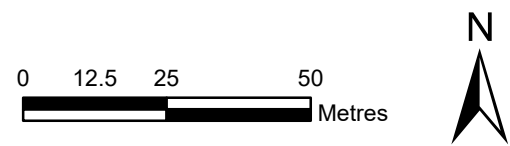


This is Crown Copyright and is reproduced with the permission of Land & Property Services under delegated authority from the Controller of His Majesty's Stationery Office, © Crown copyright and database right 2024 CS&LA156

Antrim and Newtownabbey Borough Council does not accept liability for any loss occurred or damage to any person or property caused as a result of any inaccuracy in the data shown on this map

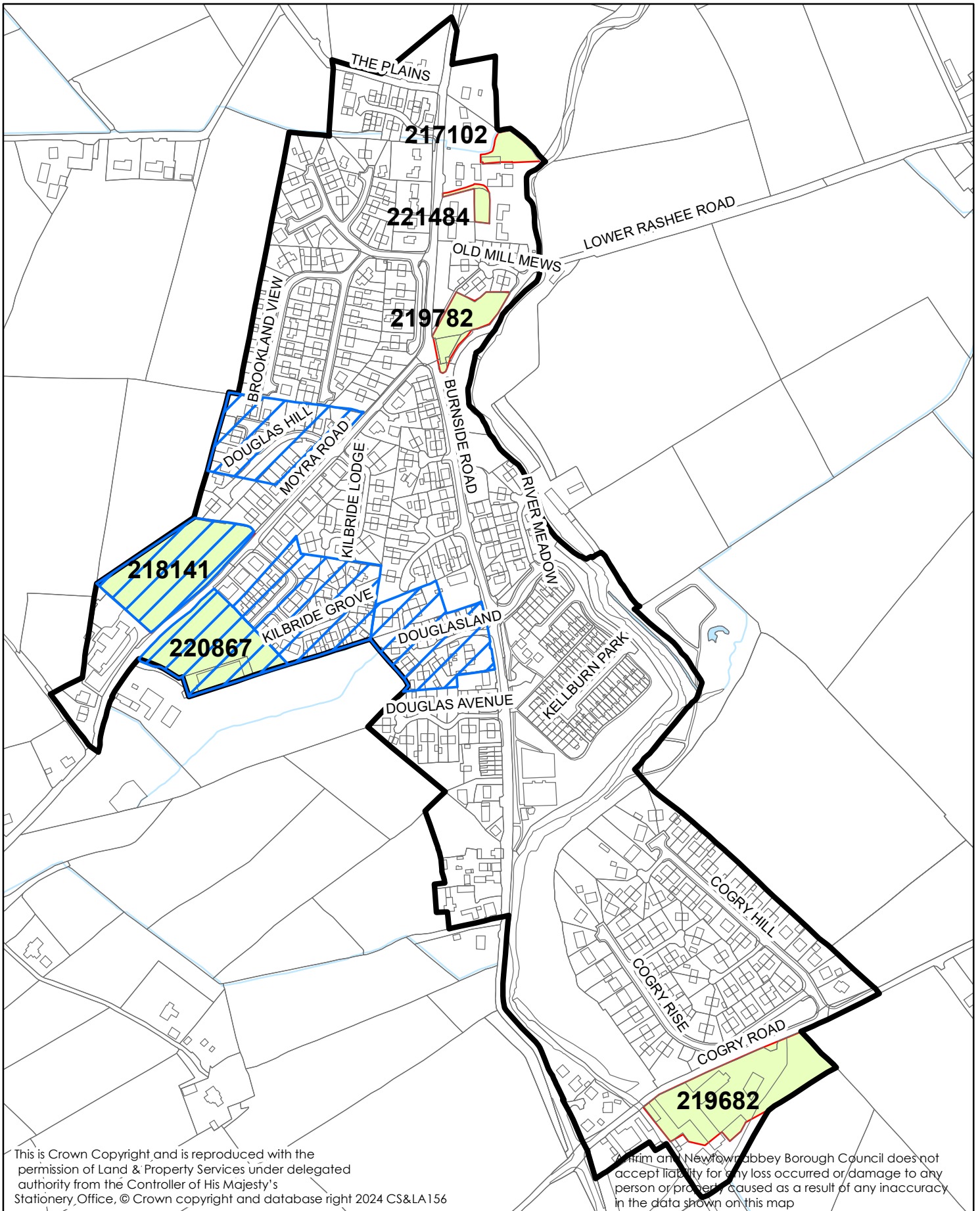
Bruslee Housing Monitor 2024

- COMPLETE IN 23/24 SURVEY YEAR
- DEVELOPMENT ON-GOING
- NOT STARTED



REMAINING POTENTIAL	UNITS BUILT IN 23-24	AREA DEVELOPED in 23-24 (ha)	AREA REMAINING (ha)
4	0	0	0.3



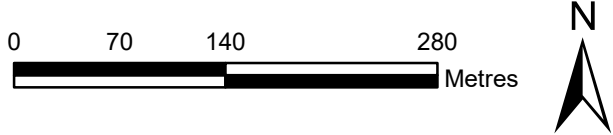


This is Crown Copyright and is reproduced with the permission of Land & Property Services under delegated authority from the Controller of His Majesty's Stationery Office, © Crown copyright and database right 2024 CS&LA156

Antrim and Newtownabbey Borough Council does not accept liability for any loss occurred or damage to any person or property caused as a result of any inaccuracy in the data shown on this map

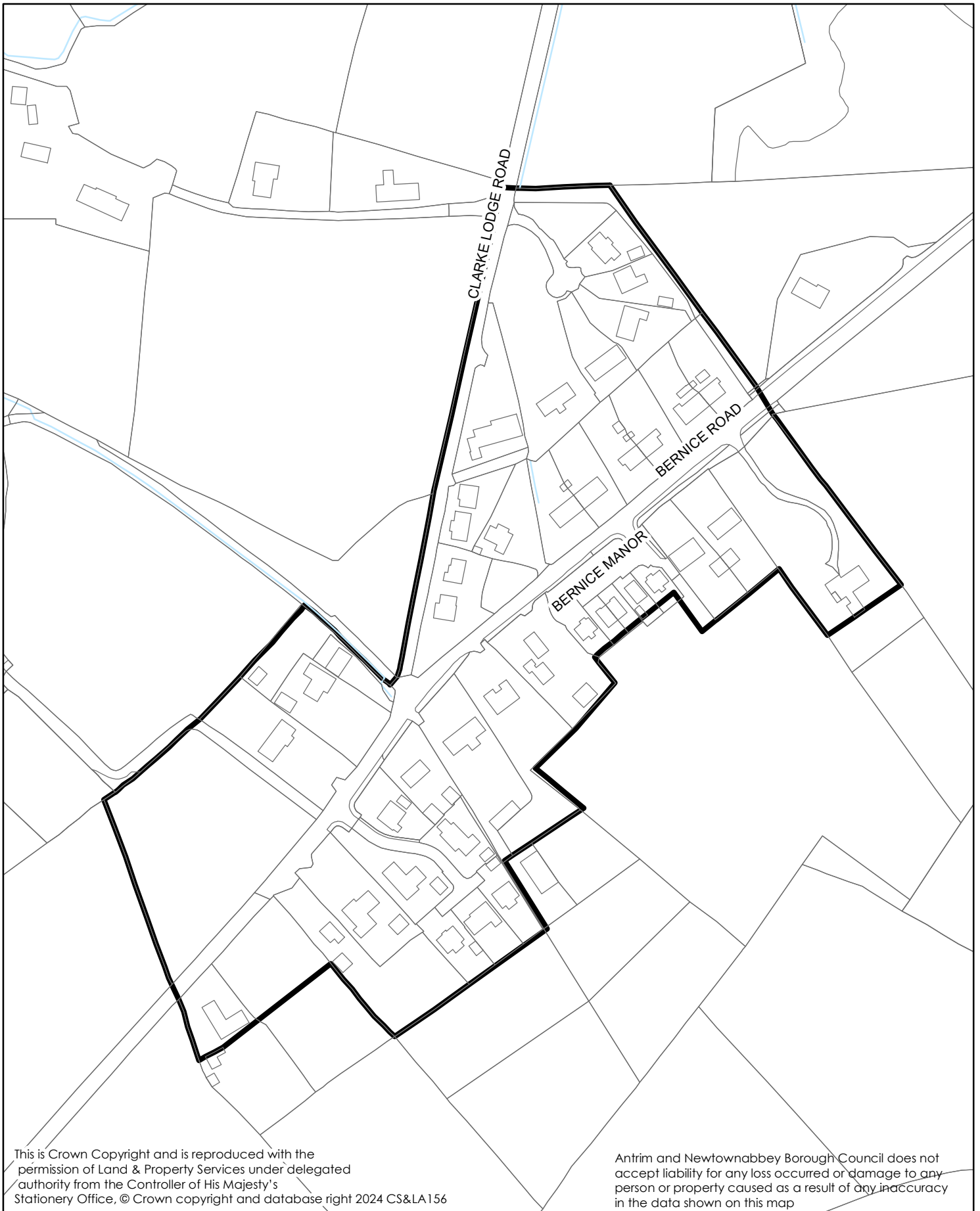
Burnside, Cogry/Kilbride Housing Monitor 2024

- COMPLETE IN 23/24 SURVEY YEAR
- DEVELOPMENT ON-GOING
- NOT STARTED
- HOUSING ZONING/HOUSING LAND USE POLICY AREA



REMAINING POTENTIAL	UNITS BUILT IN 23-24	AREA DEVELOPED in 23-24 (ha)	AREA REMAINING (ha)
108	0	0	3.23






This is Crown Copyright and is reproduced with the permission of Land & Property Services under delegated authority from the Controller of His Majesty's Stationery Office, © Crown copyright and database right 2024 CS&LA156

Antrim and Newtownabbey Borough Council does not accept liability for any loss occurred or damage to any person or property caused as a result of any inaccuracy in the data shown on this map

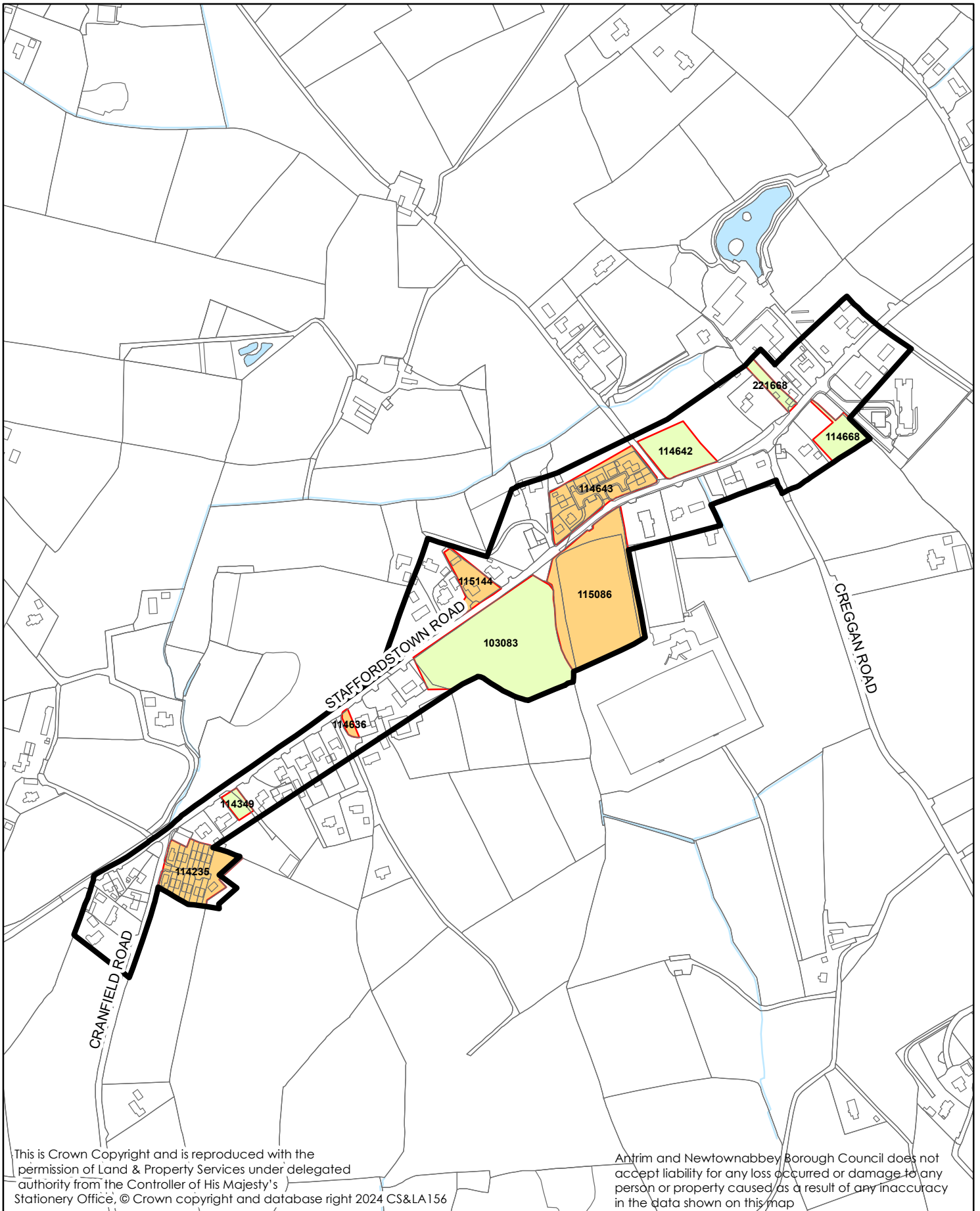
Craigarogan Housing Monitor 2024



- COMPLETE IN 23/24 SURVEY YEAR
- DEVELOPMENT ON-GOING
- NOT STARTED

REMAINING POTENTIAL	UNITS BUILT IN 23-24	AREA DEVELOPED in 23-24 (ha)	AREA REMAINING (ha)
0	0	0	0



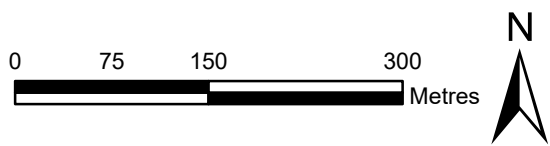


This is Crown Copyright and is reproduced with the permission of Land & Property Services under delegated authority from the Controller of His Majesty's Stationery Office, © Crown copyright and database right 2024 CS&LA156

Antrim and Newtownabbey Borough Council does not accept liability for any loss occurred or damage to any person or property caused as a result of any inaccuracy in the data shown on this map

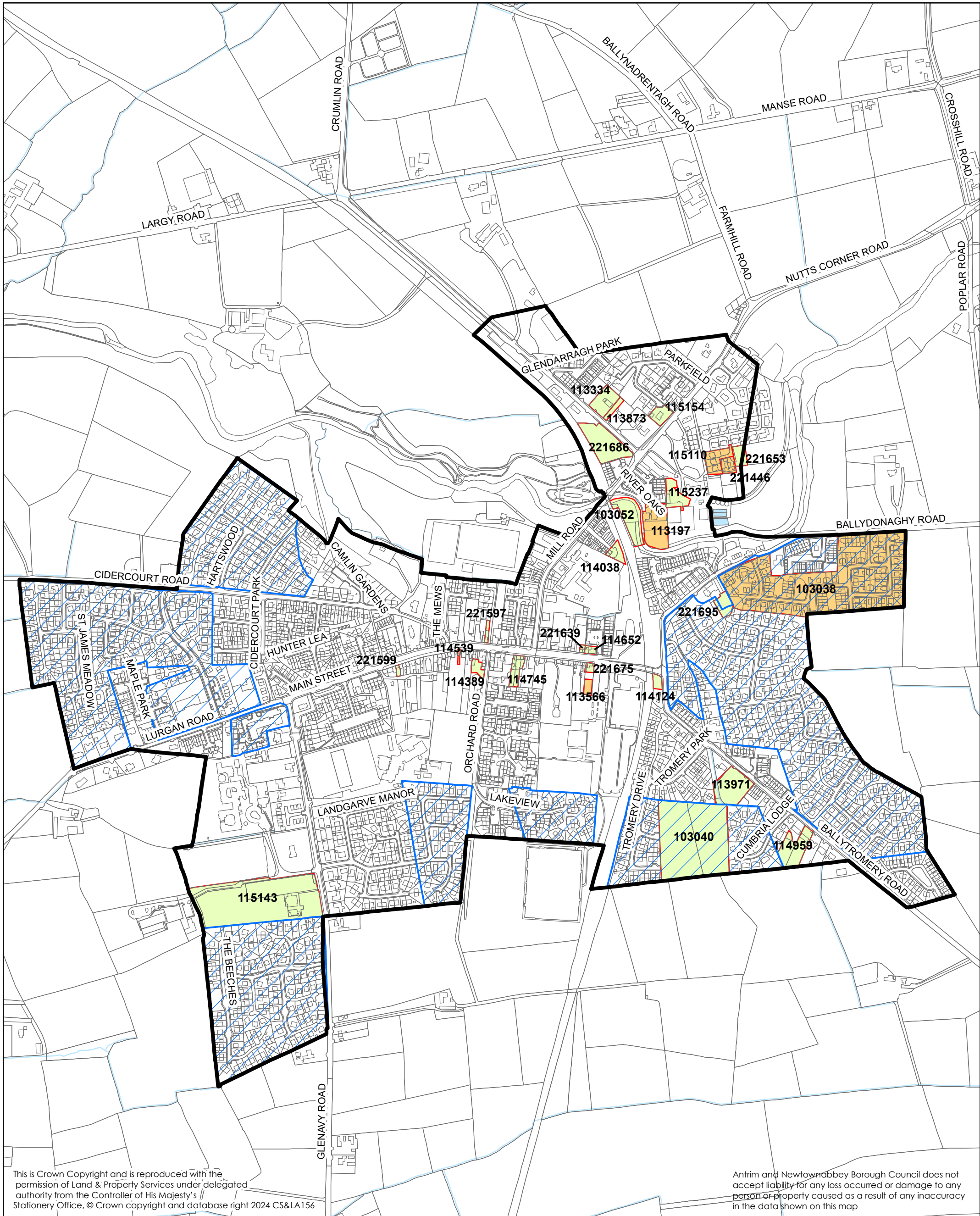
Creggan Cranfield Housing Monitor 2024

- COMPLETE IN 23/24 SURVEY YEAR
- DEVELOPMENT ON-GOING
- NOT STARTED



REMAINING POTENTIAL	UNITS BUILT IN 23-24	AREA DEVELOPED in 23-24 (ha)	AREA REMAINING (ha)
78	0	0	4.15



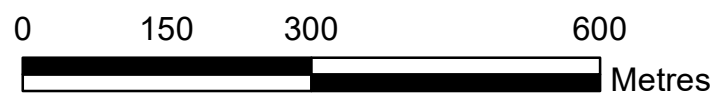


This is Crown Copyright and is reproduced with the permission of Land & Property Services under delegated authority from the Controller of His Majesty's Stationery Office, © Crown copyright and database right 2024 CS&LA156

Antrim and Newtownabbey Borough Council does not accept liability for any loss occurred or damage to any person or property caused as a result of any inaccuracy in the data shown on this map

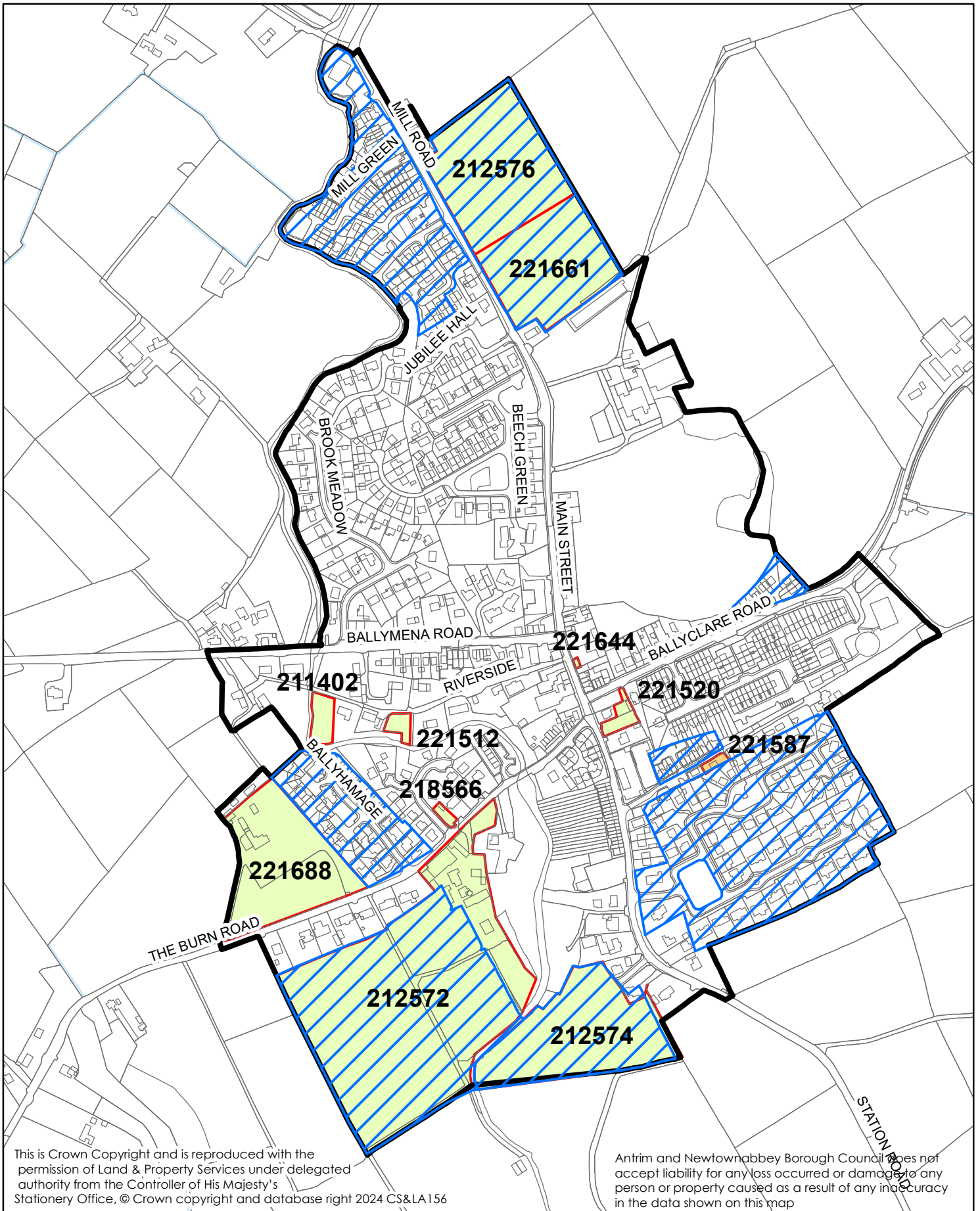
Crumlin Housing Monitor 2024

- COMPLETE IN 23/24 SURVEY YEAR
- DEVELOPMENT ON-GOING
- NOT STARTED
- HOUSING ZONING/HOUSING LAND USE POLICY AREA



	REMAINING POTENTIAL	UNITS BUILT IN 23-24	AREA DEVELOPED IN 23-24 (ha)	AREA REMAINING (ha)
Urban Footprint	190	0	0	7.12
Greenfield	53	17	0.66	2.18
	243	17	0.66	9.3



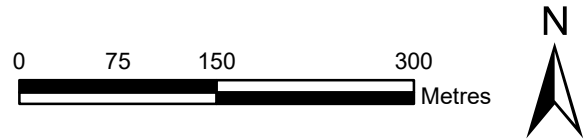


This is Crown Copyright and is reproduced with the permission of Land & Property Services under delegated authority from the Controller of His Majesty's Stationery Office, © Crown copyright and database right 2024 CS&LA156

Antrim and Newtownabbey Borough Council does not accept liability for any loss occurred or damage to any person or property caused as a result of any inaccuracy in the data shown on this map

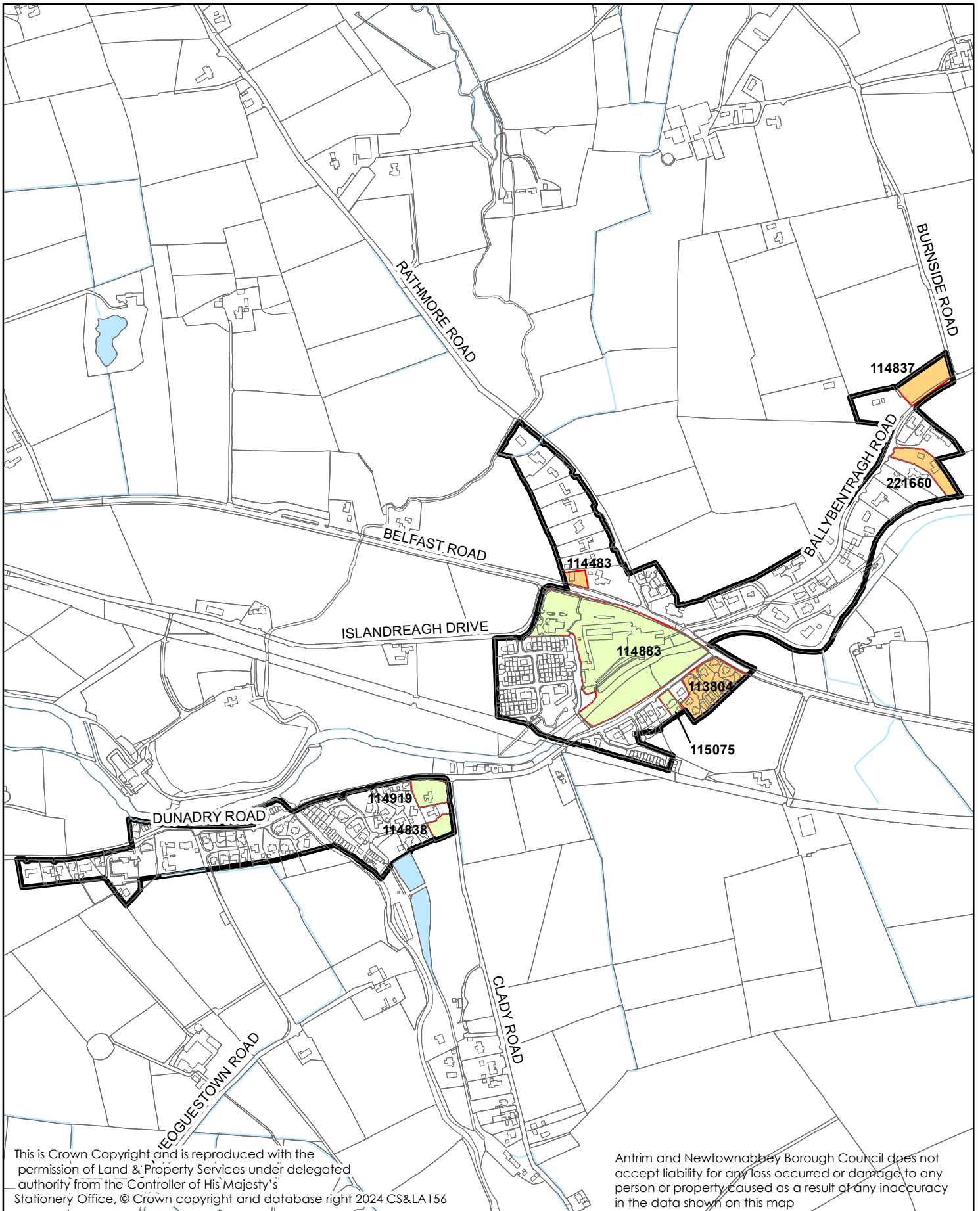
Doagh Housing Monitor 2024

- COMPLETE IN 23/24 SURVEY YEAR
- DEVELOPMENT ON-GOING
- NOT STARTED
- HOUSING ZONING/HOUSING LAND USE POLICY AREA



REMAINING POTENTIAL	UNITS BUILT IN 23-24	AREA DEVELOPED in 23-24 (ha)	AREA REMAINING (ha)
319	0	0	13.05






This is Crown Copyright and is reproduced with the permission of Land & Property Services under delegated authority from the Controller of His Majesty's Stationery Office, © Crown copyright and database right 2024 CS&LA156

Antrim and Newtownabbey Borough Council does not accept liability for any loss occurred or damage to any person or property caused as a result of any inaccuracy in the data shown on this map

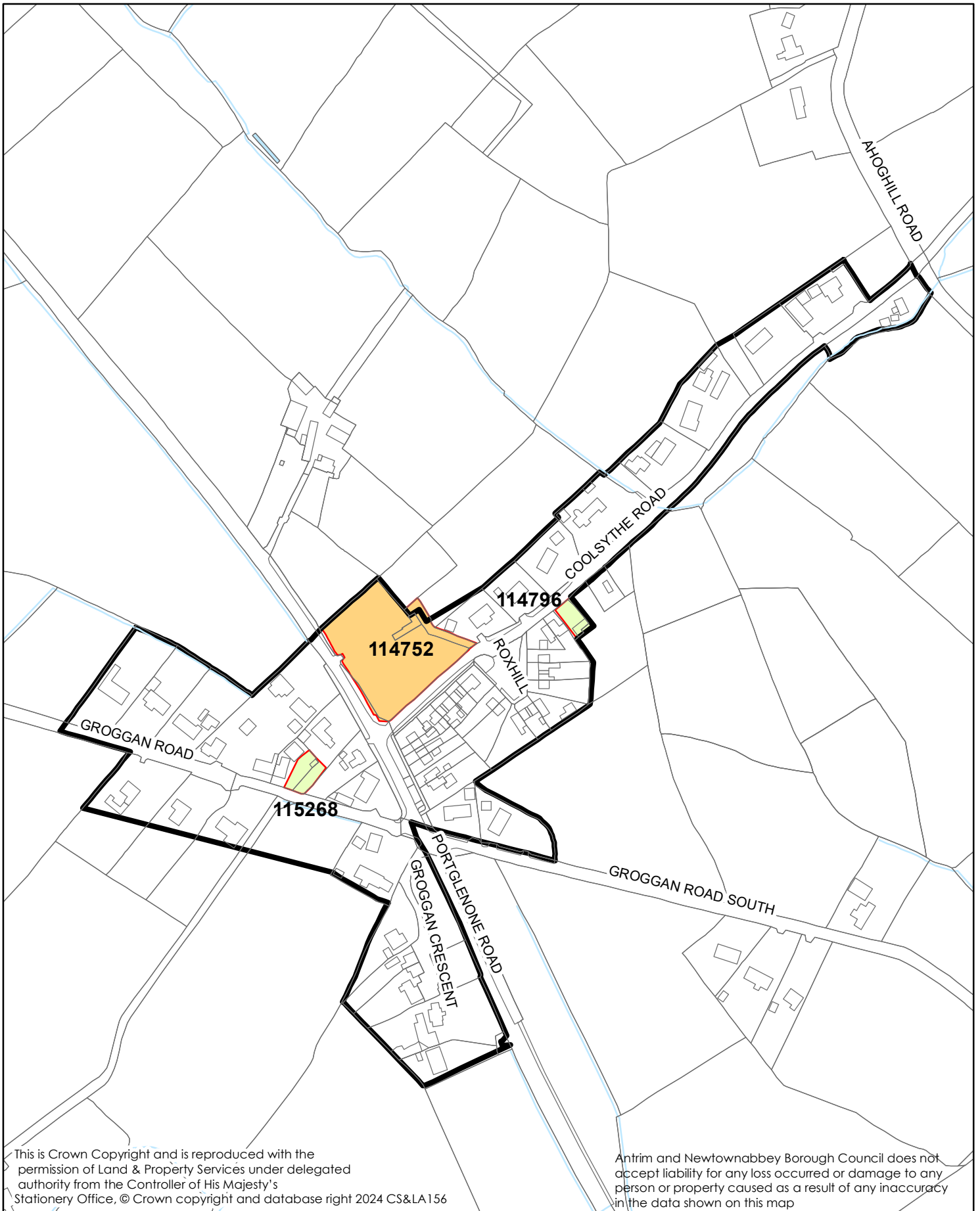
Dunadry Housing Monitor 2024




- COMPLETE IN 23/24 SURVEY YEAR
- DEVELOPMENT ON-GOING
- NOT STARTED

REMAINING POTENTIAL	UNITS BUILT IN 23-24	AREA DEVELOPED in 23-24 (ha)	AREA REMAINING (ha)
62	0	0	5.05





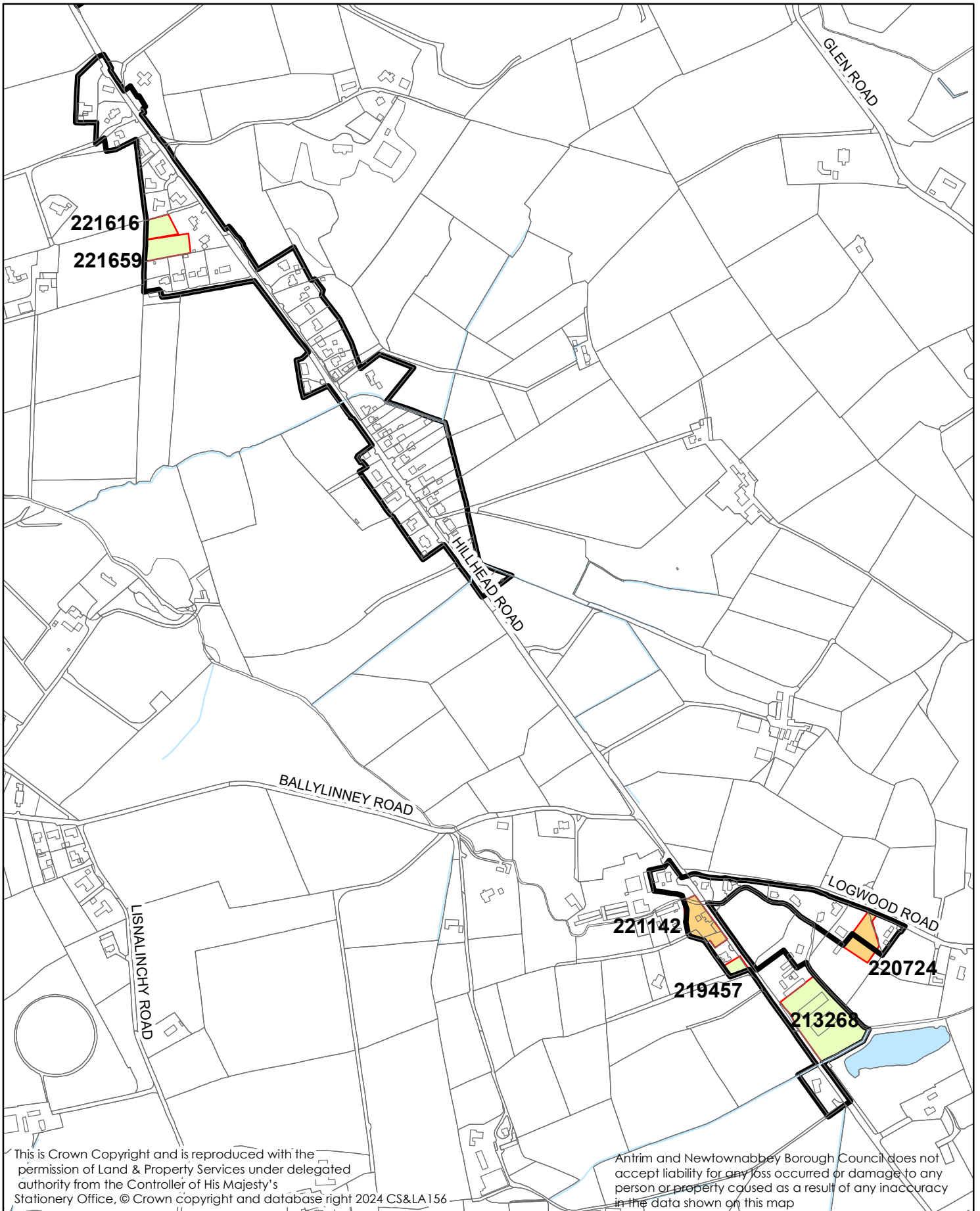
Groggan Housing Monitor 2024



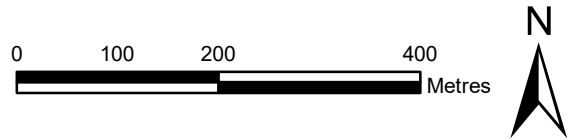
- COMPLETE IN 23/24 SURVEY YEAR
- DEVELOPMENT ON-GOING
- NOT STARTED

REMAINING POTENTIAL	UNITS BUILT IN 23-24	AREA DEVELOPED in 23-24 (ha)	AREA REMAINING (ha)
17	0	0	0.59





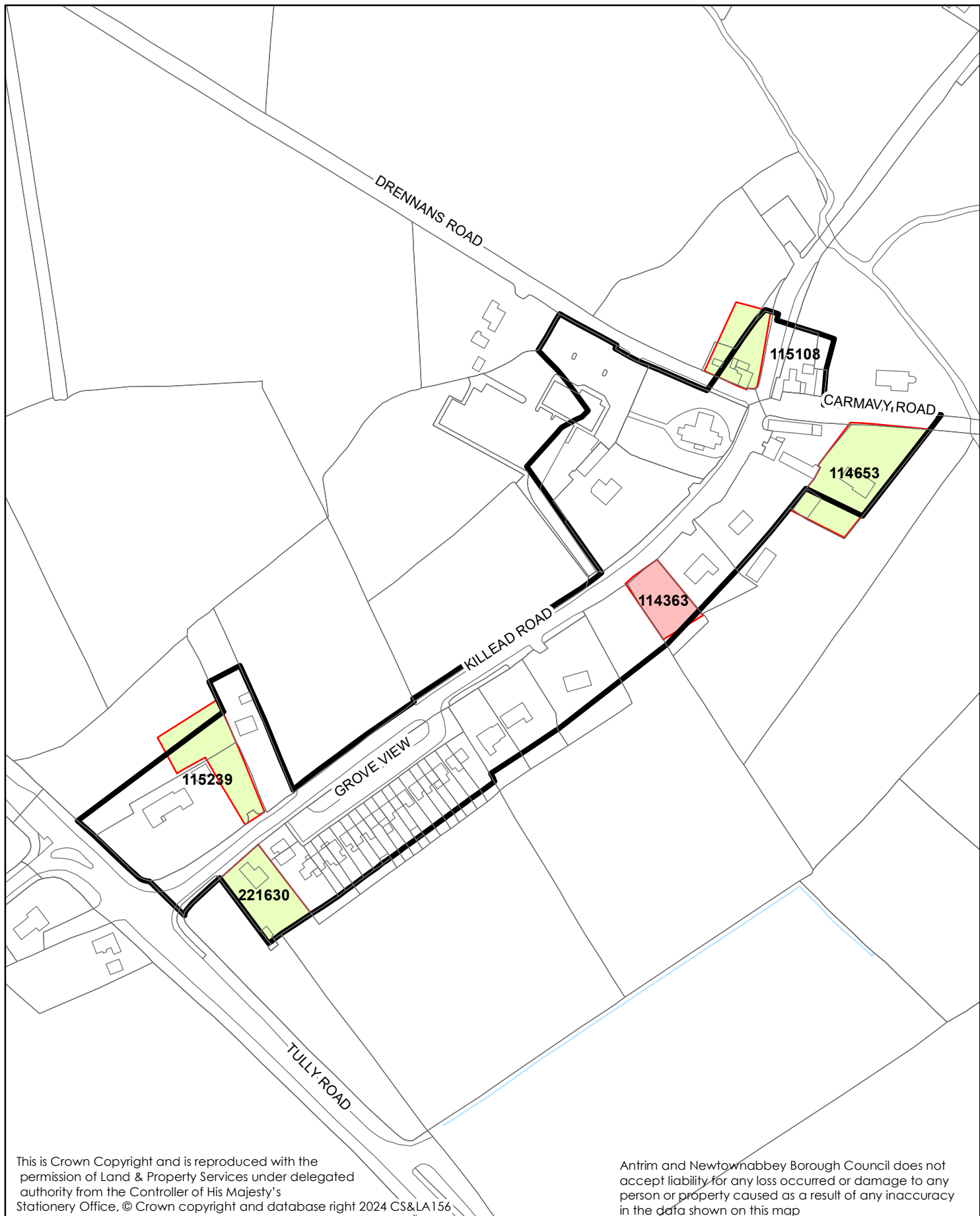
Hillhead Housing Monitor 2024



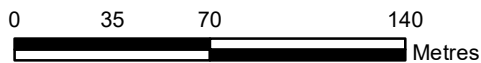
- COMPLETE IN 23/24 SURVEY YEAR
- DEVELOPMENT ON-GOING
- NOT STARTED

REMAINING POTENTIAL	UNITS BUILT IN 23-24	AREA DEVELOPED in 23-24 (ha)	AREA REMAINING (ha)
10	0	0	1.56





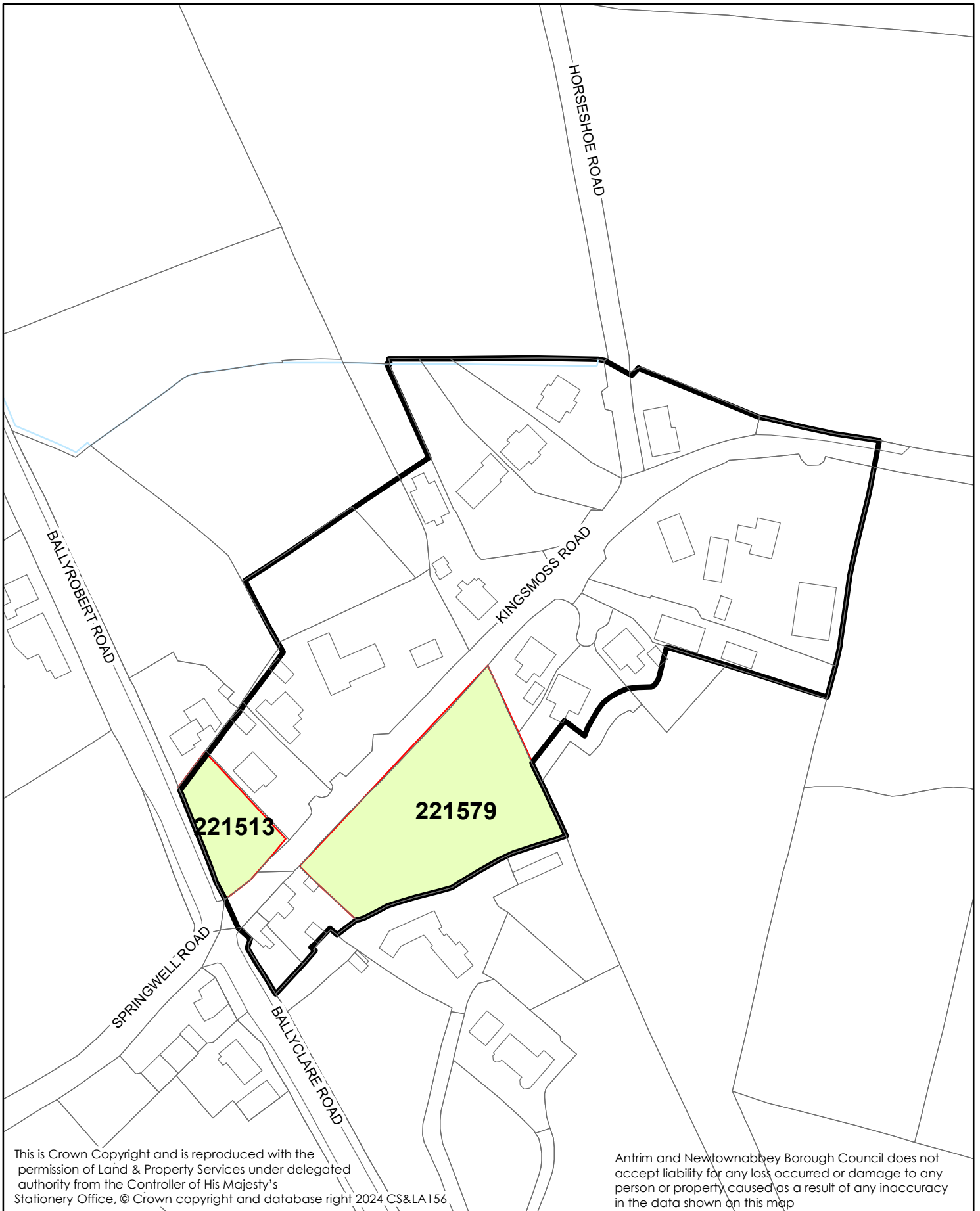
Killead Housing Monitor 2024



- COMPLETE IN 23/24 SURVEY YEAR
- DEVELOPMENT ON-GOING
- NOT STARTED

REMAINING POTENTIAL	UNITS BUILT IN 23-24	AREA DEVELOPED in 23-24 (ha)	AREA REMAINING (ha)
13	1	0.1	0.57



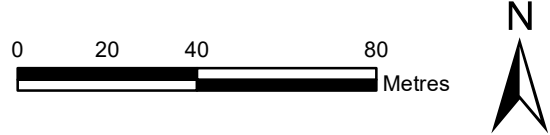


This is Crown Copyright and is reproduced with the permission of Land & Property Services under delegated authority from the Controller of His Majesty's Stationery Office, © Crown copyright and database right 2024 CS&LA156

Antrim and Newtownabbey Borough Council does not accept liability for any loss occurred or damage to any person or property caused as a result of any inaccuracy in the data shown on this map

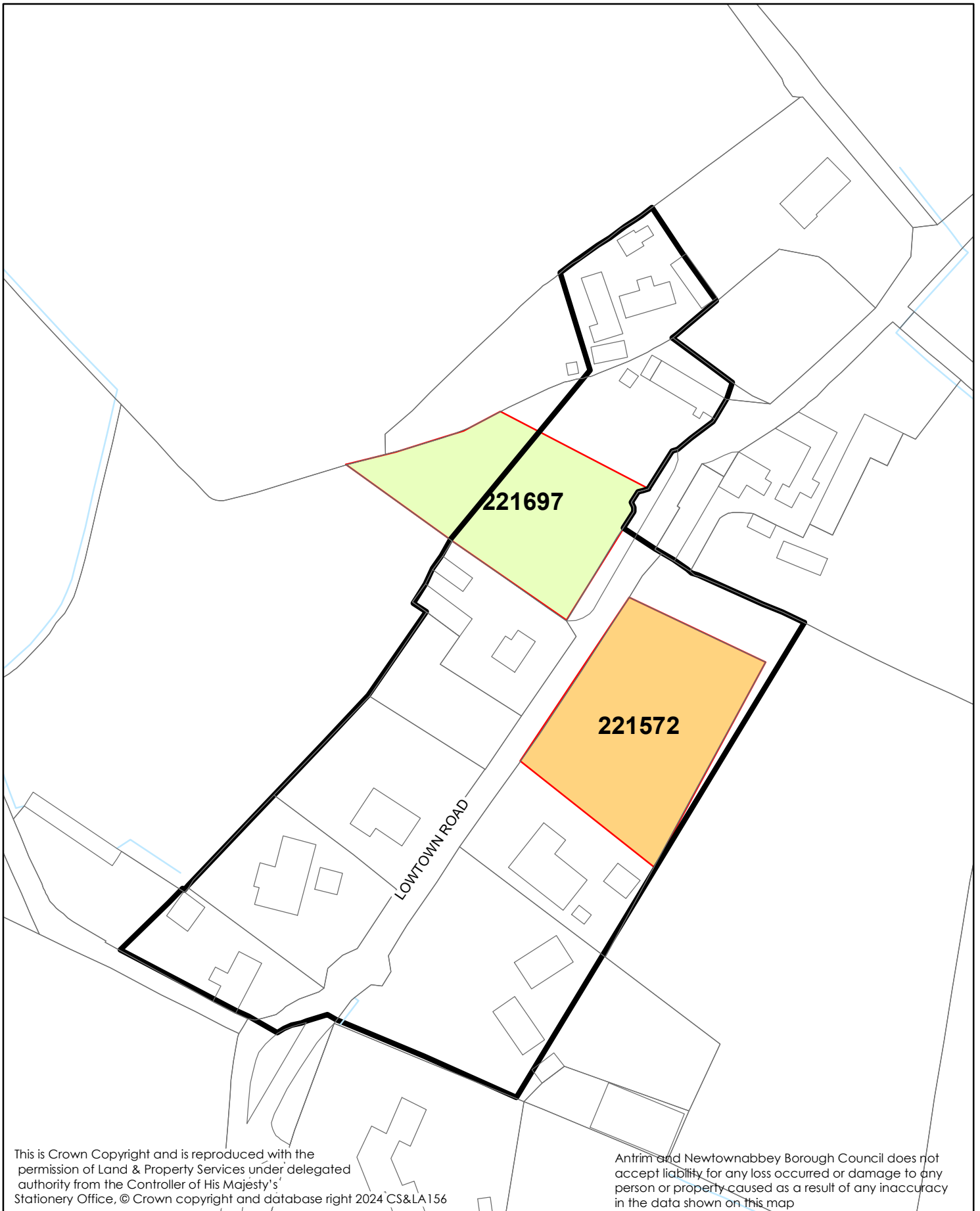
Kingsmoss Housing Monitor 2024

- COMPLETE IN 23/24 SURVEY YEAR
- DEVELOPMENT ON-GOING
- NOT STARTED



REMAINING POTENTIAL	UNITS BUILT IN 23-24	AREA DEVELOPED in 23-24 (ha)	AREA REMAINING (ha)
7	0	0	0.44



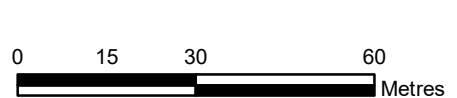


This is Crown Copyright and is reproduced with the permission of Land & Property Services under delegated authority from the Controller of His Majesty's Stationery Office, © Crown copyright and database right 2024 CS&LA156

Antrim and Newtownabbey Borough Council does not accept liability for any loss occurred or damage to any person or property caused as a result of any inaccuracy in the data shown on this map

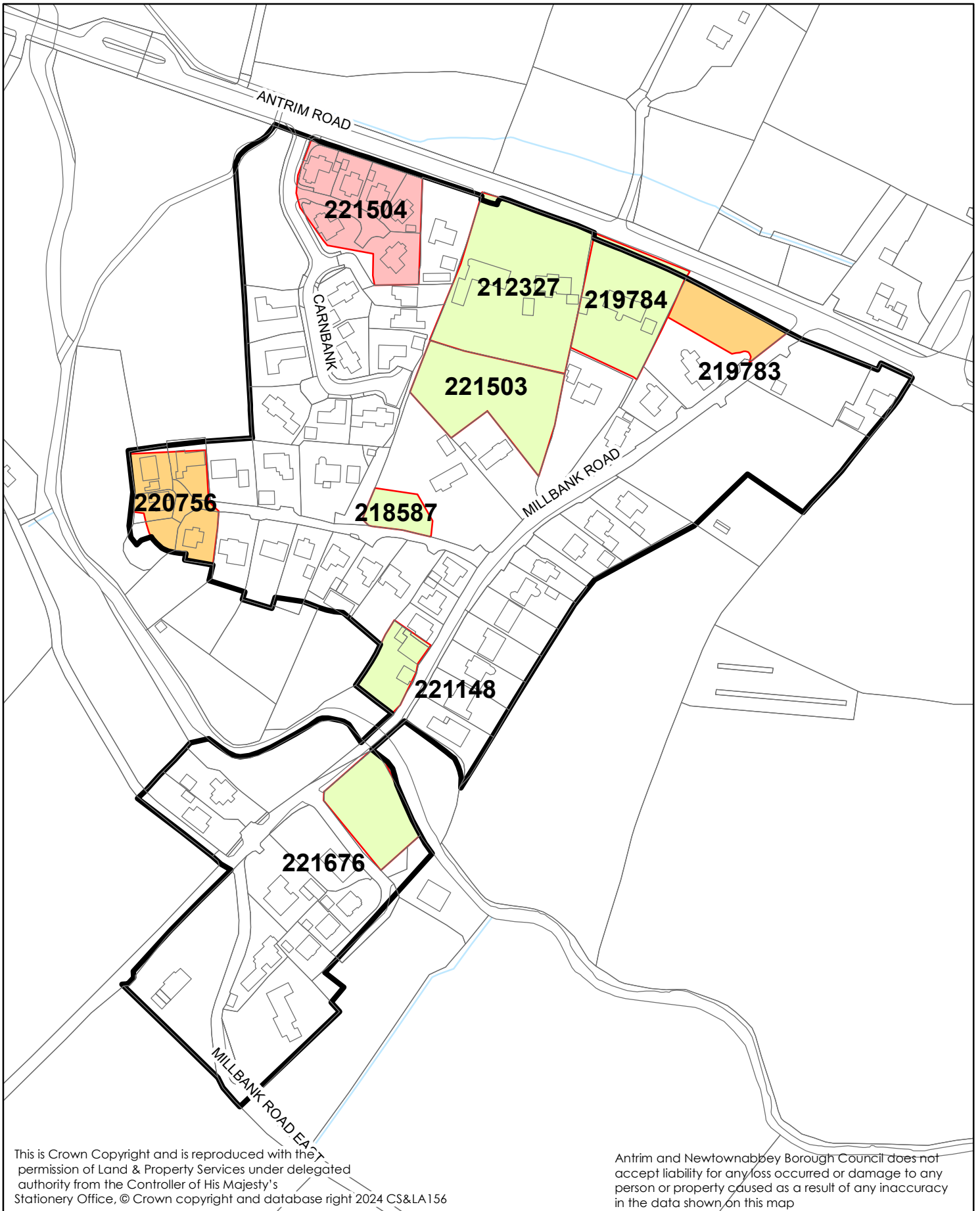
Lowtown Housing Monitor 2024

- COMPLETE IN 23/24 SURVEY YEAR
- DEVELOPMENT ON-GOING
- NOT STARTED



REMAINING POTENTIAL	UNITS BUILT IN 23-24	AREA DEVELOPED in 23-24 (ha)	AREA REMAINING (ha)
3	0	0	0.22






This is Crown Copyright and is reproduced with the permission of Land & Property Services under delegated authority from the Controller of His Majesty's Stationery Office, © Crown copyright and database right 2024 CS&LA156

Antrim and Newtownabbey Borough Council does not accept liability for any loss occurred or damage to any person or property caused as a result of any inaccuracy in the data shown on this map

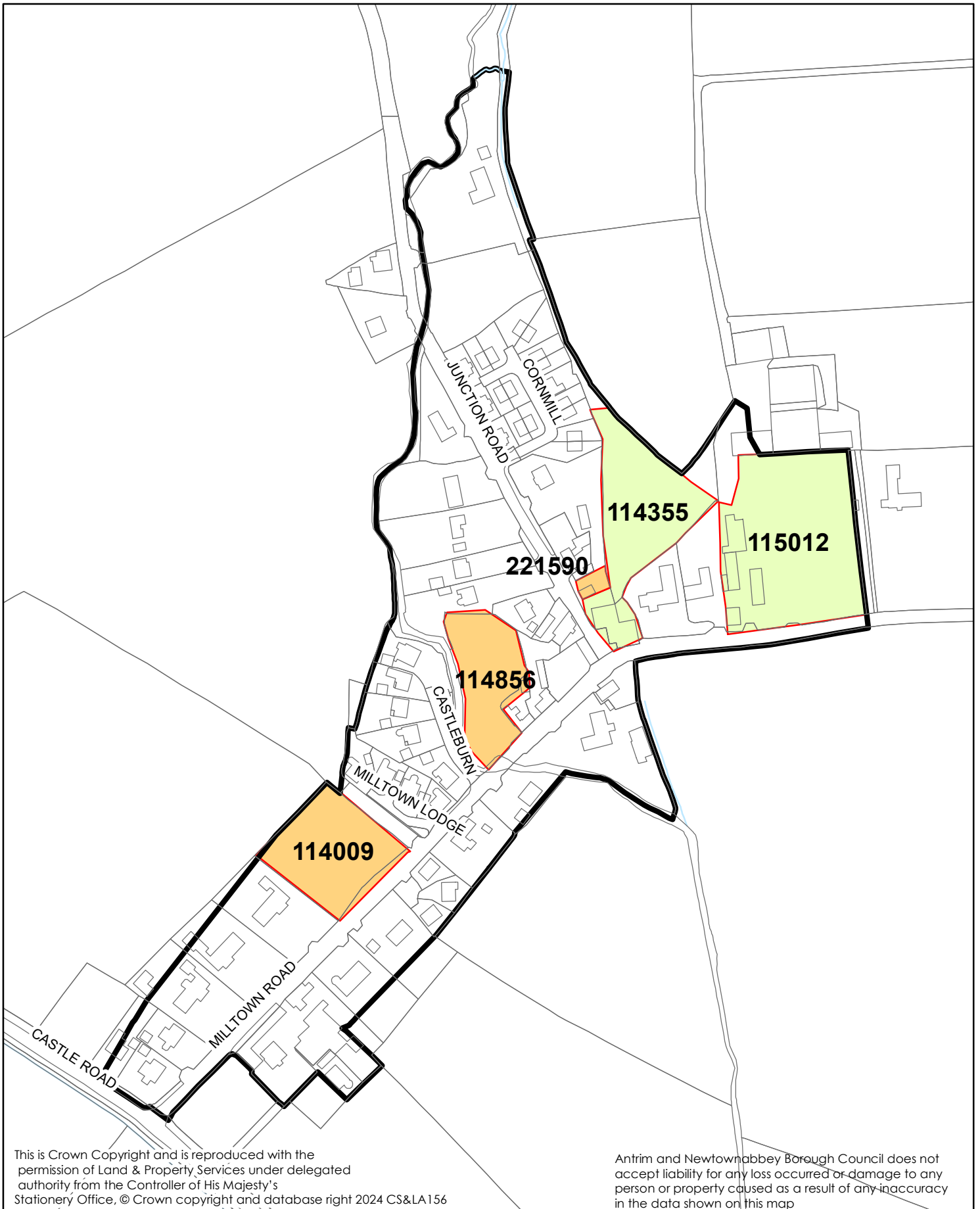
Millbank Housing Monitor 2024

- COMPLETE IN 23/24 SURVEY YEAR
- DEVELOPMENT ON-GOING
- NOT STARTED



REMAINING POTENTIAL	UNITS BUILT IN 23-24	AREA DEVELOPED in 23-24 (ha)	AREA REMAINING (ha)
16	1	0.08	1.8

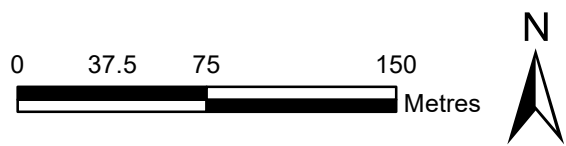




This is Crown Copyright and is reproduced with the permission of Land & Property Services under delegated authority from the Controller of His Majesty's Stationery Office, © Crown copyright and database right 2024 CS&LA156

Antrim and Newtownabbey Borough Council does not accept liability for any loss occurred or damage to any person or property caused as a result of any inaccuracy in the data shown on this map

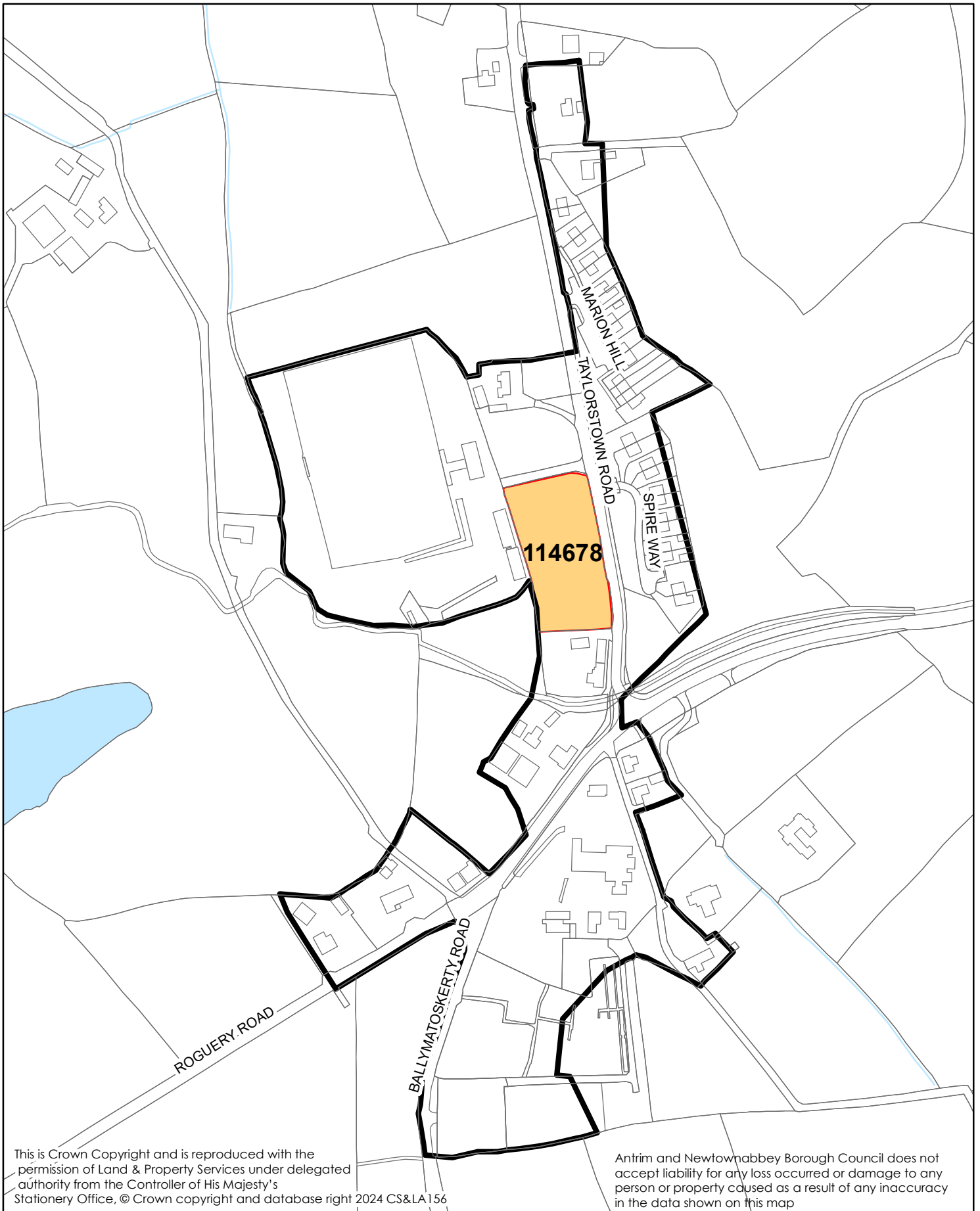
Milltown Housing Monitor 2024



- COMPLETE IN 23/24 SURVEY YEAR
- DEVELOPMENT ON-GOING
- NOT STARTED

REMAINING POTENTIAL	UNITS BUILT IN 23-24	AREA DEVELOPED in 23-24 (ha)	AREA REMAINING (ha)
34	0	0	2.01






This is Crown Copyright and is reproduced with the permission of Land & Property Services under delegated authority from the Controller of His Majesty's Stationery Office, © Crown copyright and database right 2024 CS&LA156

Antrim and Newtownabbey Borough Council does not accept liability for any loss occurred or damage to any person or property caused as a result of any inaccuracy in the data shown on this map

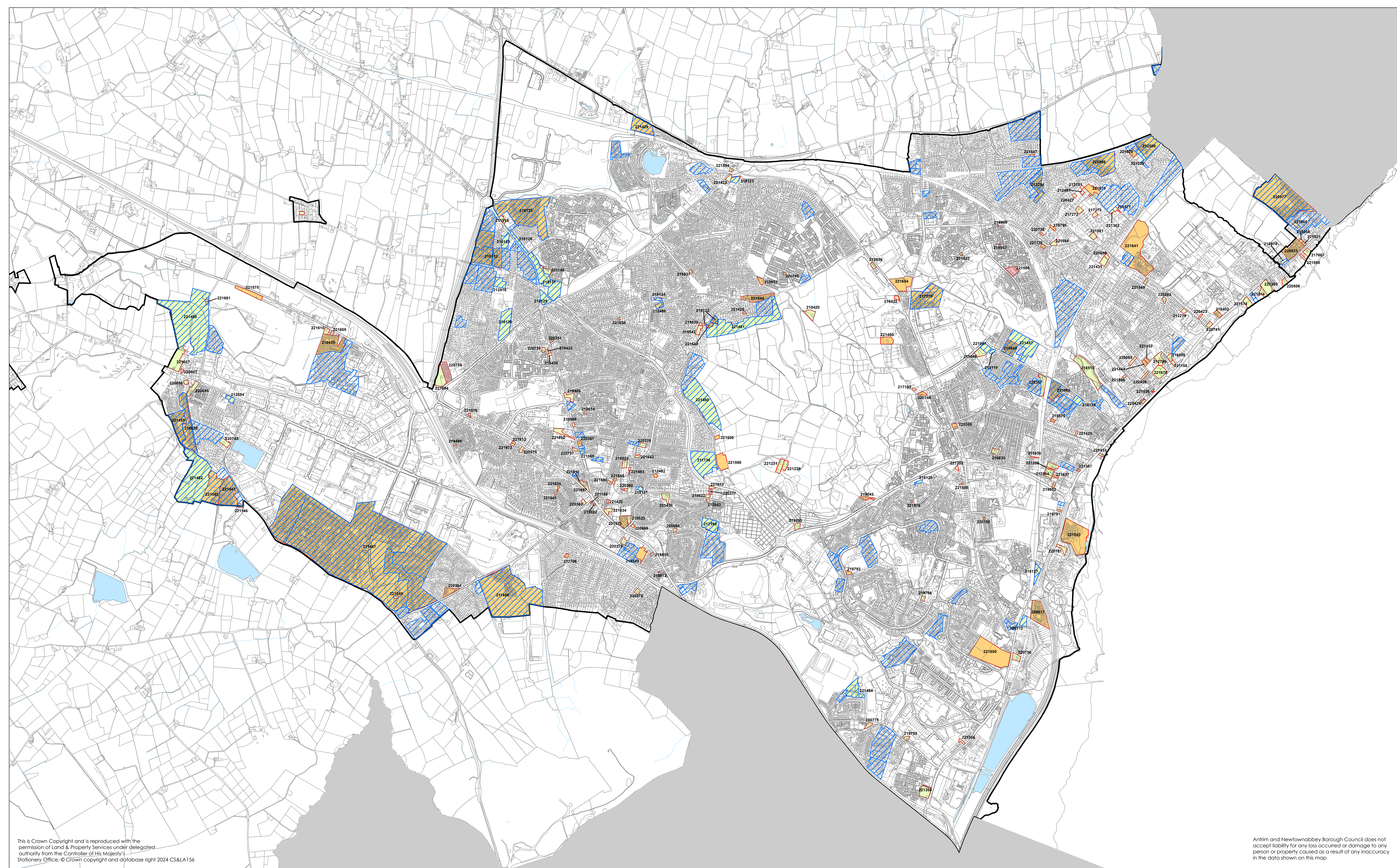
Moneyglass Housing Monitor 2024



- COMPLETE IN 23/24 SURVEY YEAR
- DEVELOPMENT ON-GOING
- NOT STARTED

REMAINING POTENTIAL	UNITS BUILT IN 23-24	AREA DEVELOPED in 23-24 (ha)	AREA REMAINING (ha)
13	0	0	0.5





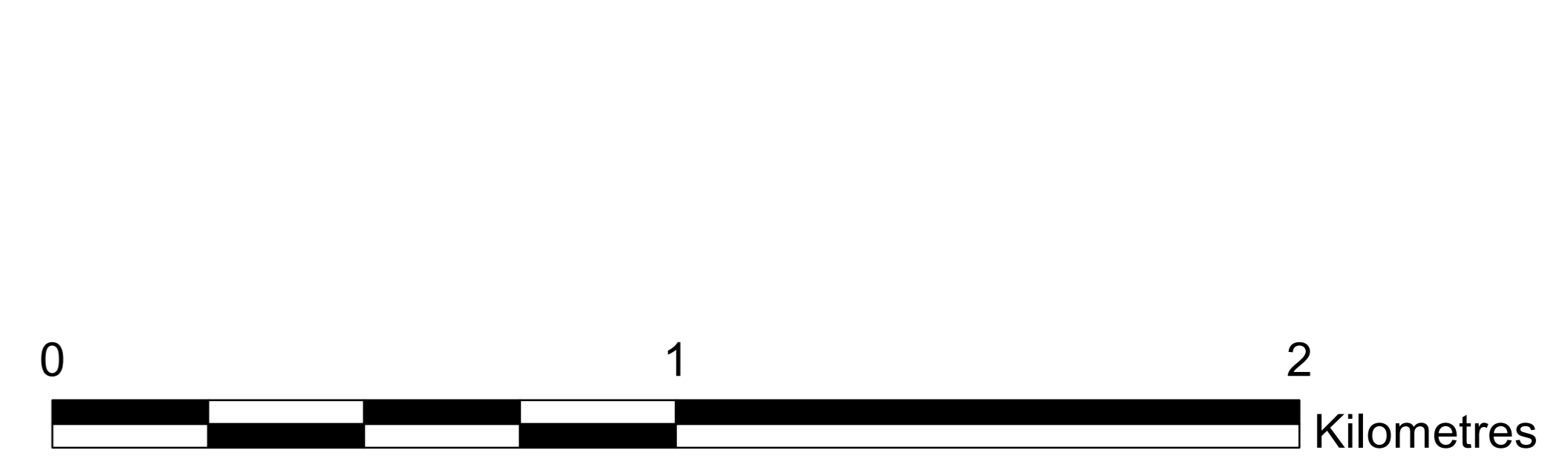
This is Crown Copyright and is reproduced with the permission of Land & Property Services under delegated authority from the Controller of His Majesty's Stationery Office. © Crown copyright and database right 2024 CS&LA156

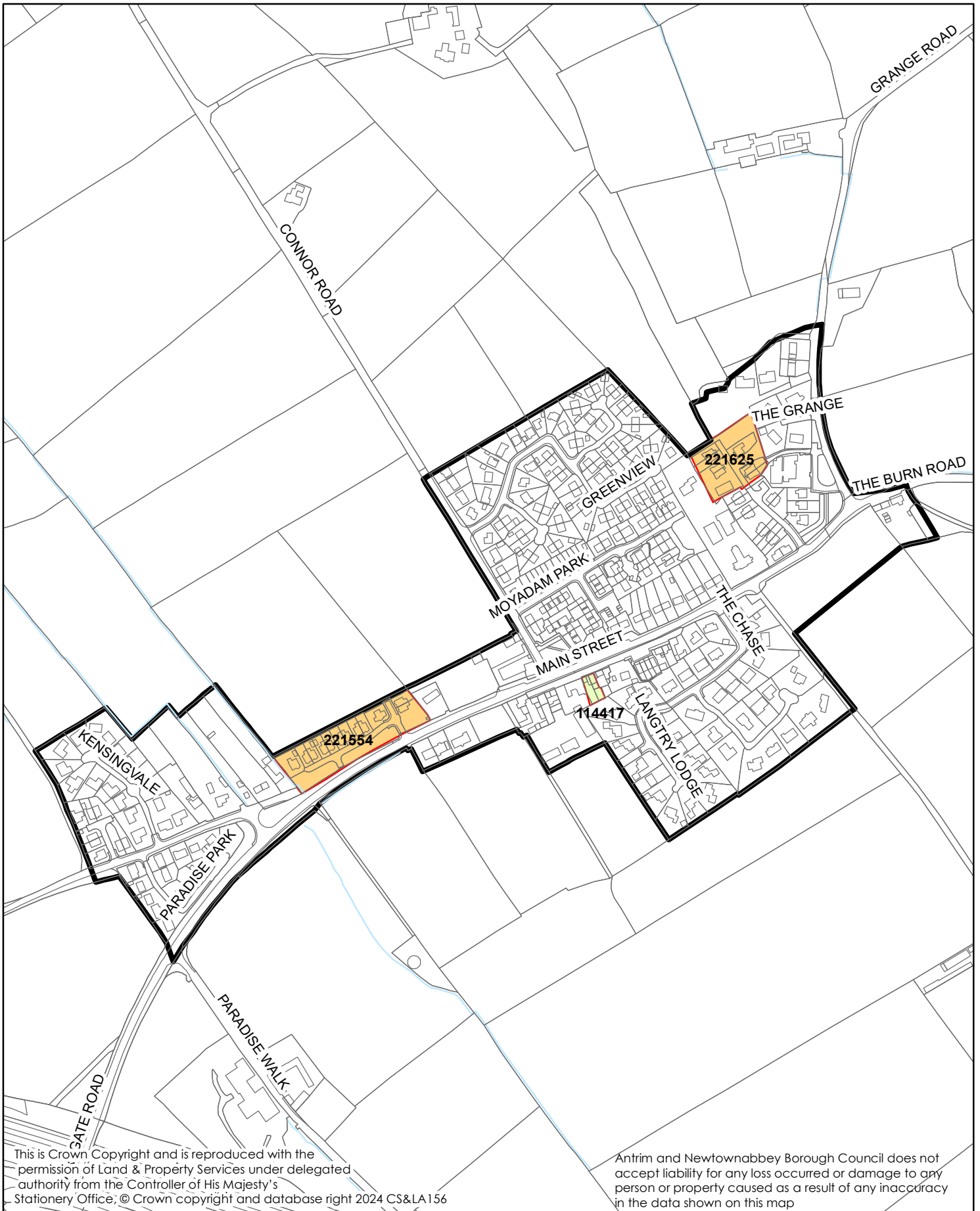
Antrim and Newtownabbey Borough Council does not accept liability for any loss occurred or damage to any person or property caused as a result of any inaccuracy in the data shown on this map

Metropolitan Newtownabbey Housing Monitor 2024


- COMPLETE IN 23/24 SURVEY YEAR
- DEVELOPMENT ON-GOING
- NOT STARTED
- HOUSING ZONING/HOUSING LAND USE POLICY AREA
- NEIGHBOURING COUNCIL AREA

	REMAINING POTENTIAL	UNITS BUILT IN 23-24	AREA DEVELOPED IN 23-24 (ha)	AREA REMAINING (ha)
Urban Footprint	1733	135	6.48	71.53
Greenfield	939	73	3.04	43.57
	2672	208	9.52	115.1





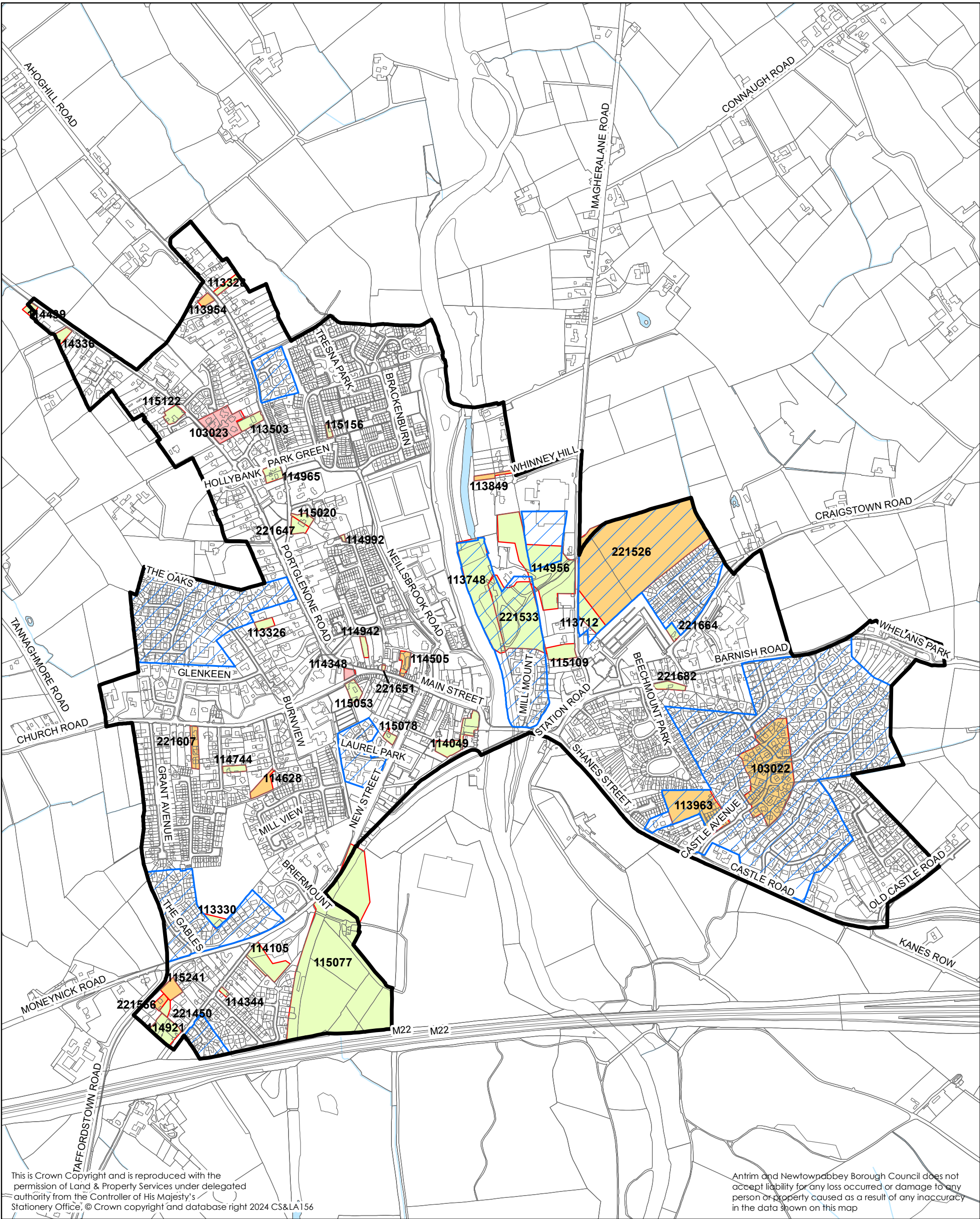
Parkgate Housing Monitor 2024



- COMPLETE IN 23/24 SURVEY YEAR
- DEVELOPMENT ON-GOING
- NOT STARTED

REMAINING POTENTIAL	UNITS BUILT IN 23-24	AREA DEVELOPED in 23-24 (ha)	AREA REMAINING (ha)
6	6	0.27	0.25



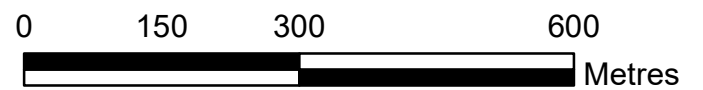


This is Crown Copyright and is reproduced with the permission of Land & Property Services under delegated authority from the Controller of His Majesty's Stationery Office, © Crown copyright and database right 2024 CS&LA156

Antrim and Newtownabbey Borough Council does not accept liability for any loss occurred or damage to any person or property caused as a result of any inaccuracy in the data shown on this map

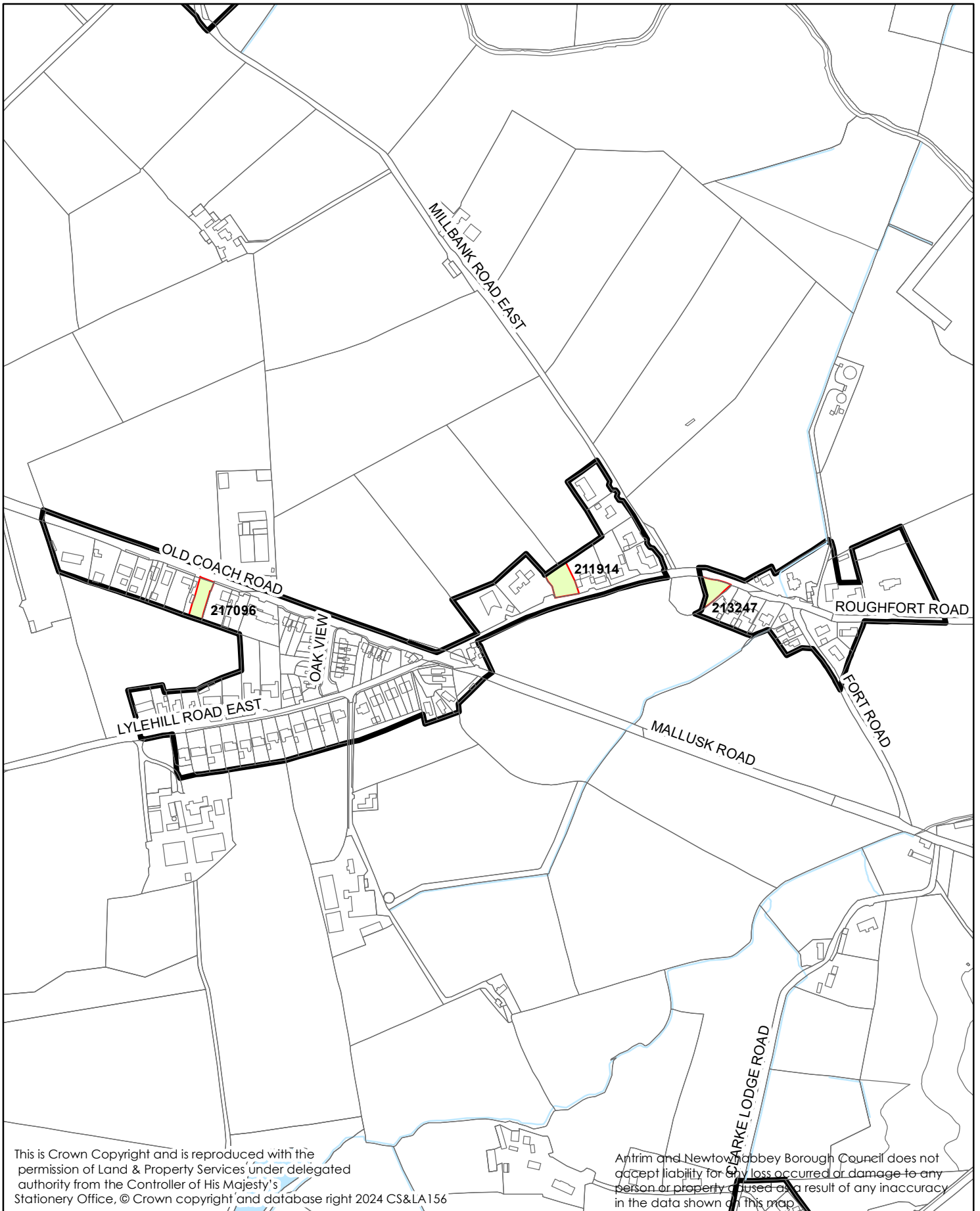
Randalstown Housing Monitor 2024

- COMPLETE IN 23/24 SURVEY YEAR
- DEVELOPMENT ON-GOING
- NOT STARTED
- HOUSING ZONING/HOUSING LAND USE POLICY AREA




	REMAINING POTENTIAL	UNITS BUILT IN 23-24	AREA DEVELOPED IN 23-24 (ha)	AREA REMAINING (ha)
Urban Footprint	236	9	0.05	10.08
Greenfield	201	4	0.36	12.13
	437	13	0.41	22.21





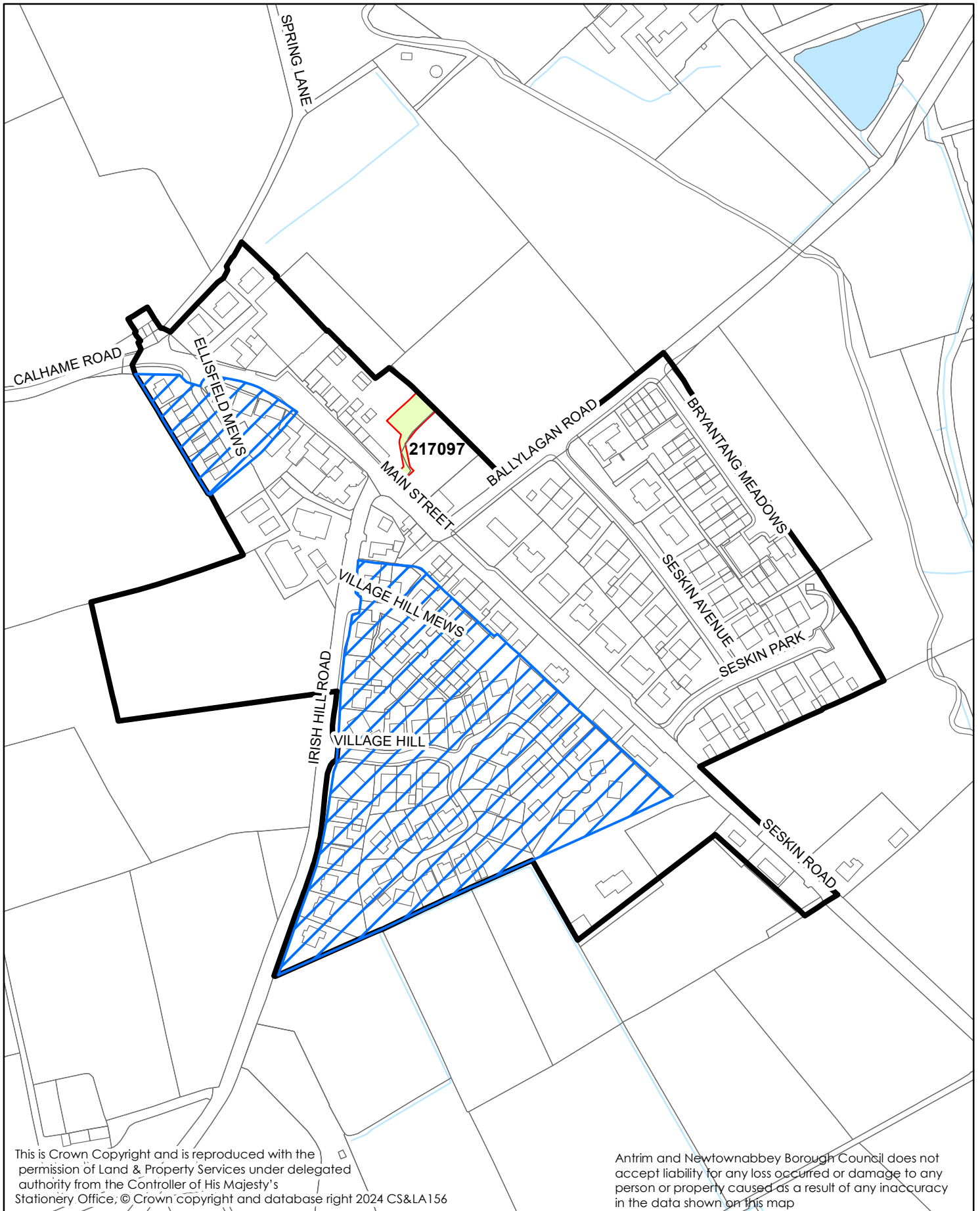
Roughfort Housing Monitor 2024



- COMPLETE IN 23/24 SURVEY YEAR
- DEVELOPMENT ON-GOING
- NOT STARTED

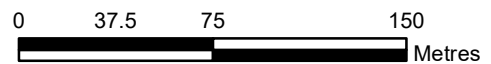
REMAINING POTENTIAL	UNITS BUILT IN 23-24	AREA DEVELOPED in 23-24 (ha)	AREA REMAINING (ha)
3	0	0	0.23





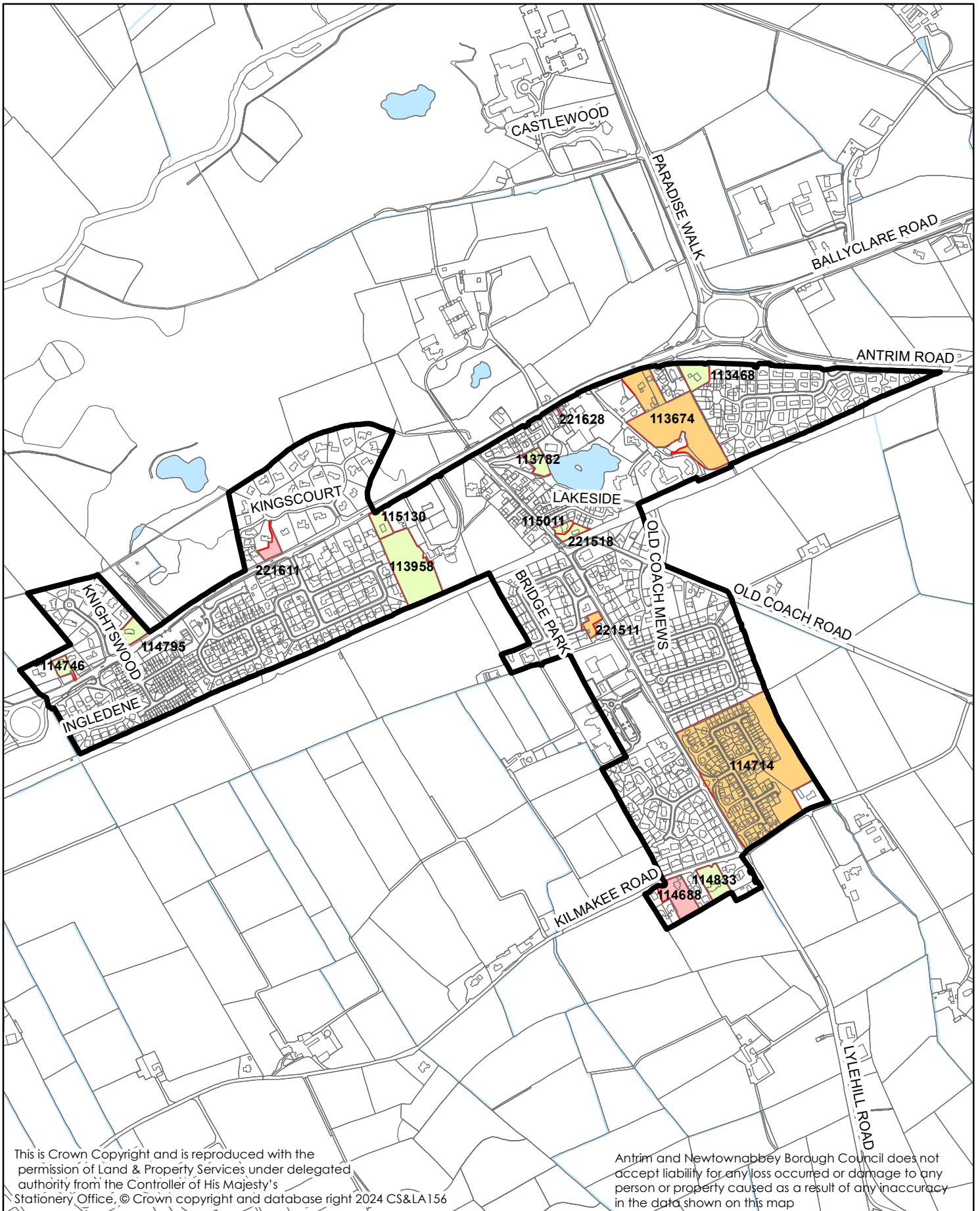
Straid Housing Monitor 2024

- COMPLETE IN 23/24 SURVEY YEAR
- DEVELOPMENT ON-GOING
- NOT STARTED
- HOUSING ZONING/HOUSING LAND USE POLICY AREA




REMAINING POTENTIAL	UNITS BUILT IN 23-24	AREA DEVELOPED in 23-24 (ha)	AREA REMAINING (ha)
1	0	0	0.05





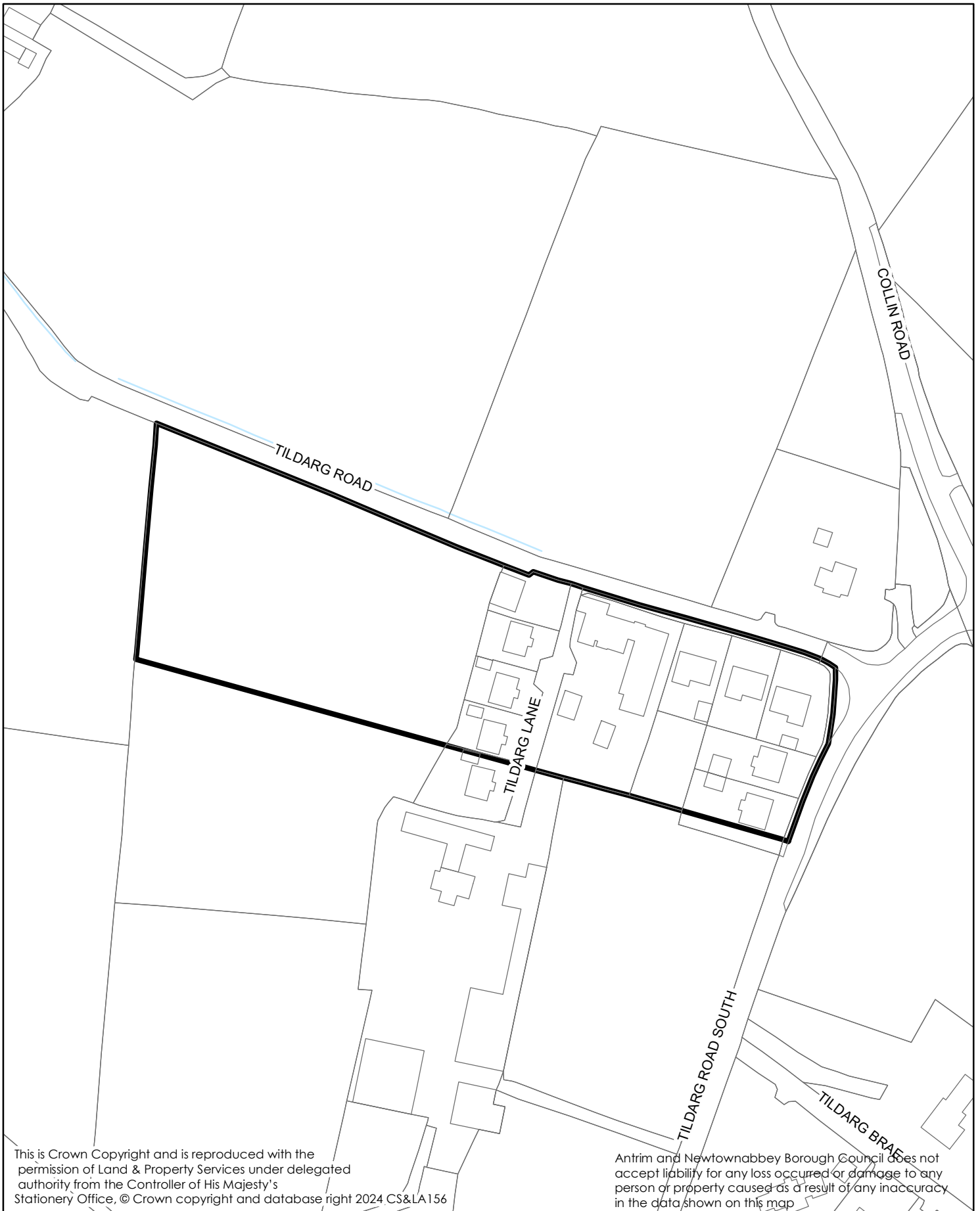
Templepatrick Housing Monitor 2024

- COMPLETE IN 23/24 SURVEY YEAR
- DEVELOPMENT ON-GOING
- NOT STARTED



REMAINING POTENTIAL	UNITS BUILT IN 23-24	AREA DEVELOPED in 23-24 (ha)	AREA REMAINING (ha)
112	9	0.62	5.17

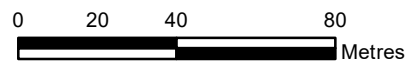




This is Crown Copyright and is reproduced with the permission of Land & Property Services under delegated authority from the Controller of His Majesty's Stationery Office, © Crown copyright and database right 2024 CS&LA156

Antrim and Newtownabbey Borough Council does not accept liability for any loss occurred or damage to any person or property caused as a result of any inaccuracy in the data shown on this map

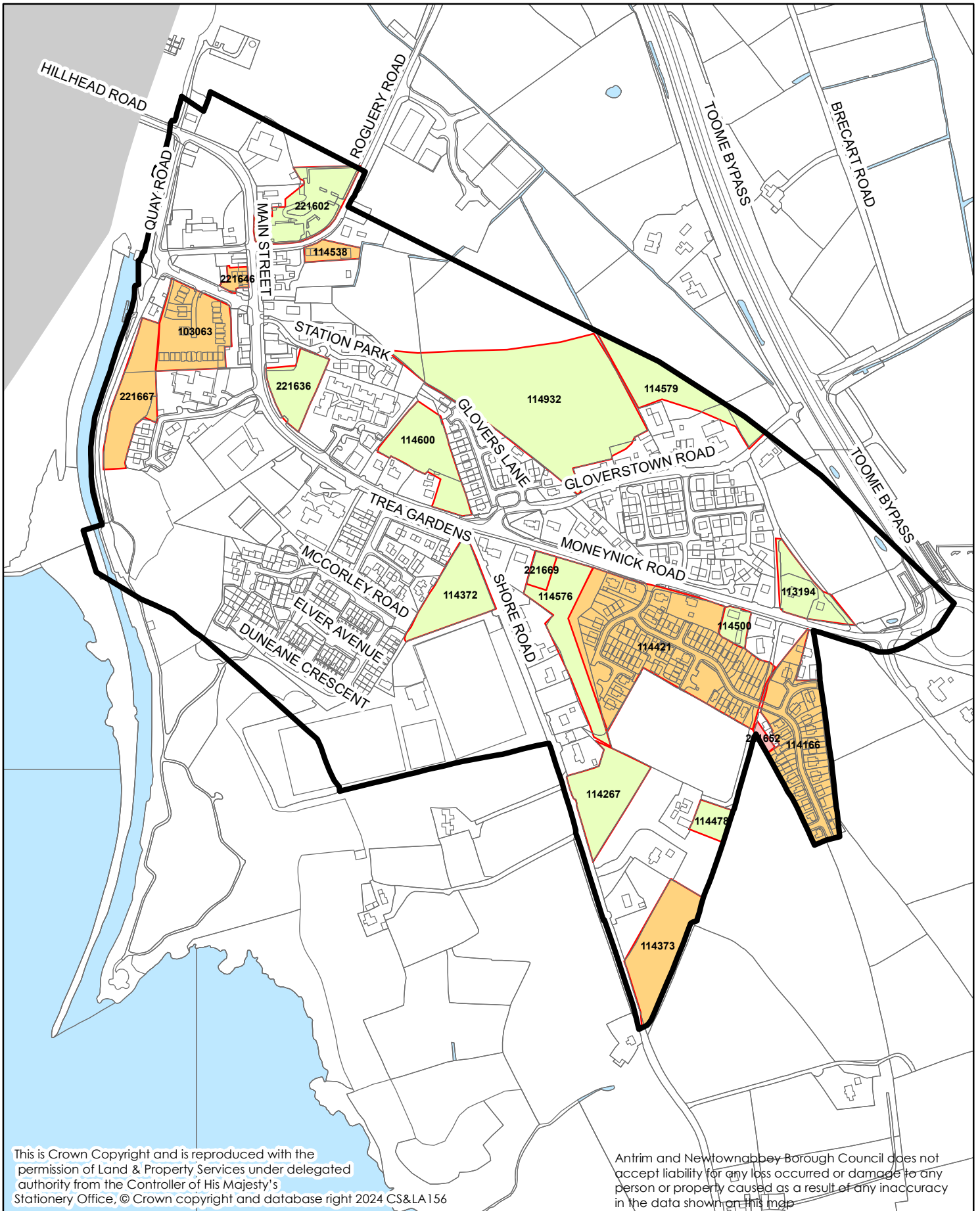
Tildarg Housing Monitor 2024



- COMPLETE IN 23/24 SURVEY YEAR
- DEVELOPMENT ON-GOING
- NOT STARTED

REMAINING POTENTIAL	UNITS BUILT IN 23-24	AREA DEVELOPED in 23-24 (ha)	AREA REMAINING (ha)
0	0	0	0

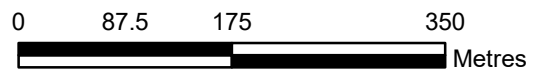




This is Crown Copyright and is reproduced with the permission of Land & Property Services under delegated authority from the Controller of His Majesty's Stationery Office, © Crown copyright and database right 2024 CS&LA156

Antrim and Newtownabbey Borough Council does not accept liability for any loss occurred or damage to any person or property caused as a result of any inaccuracy in the data shown on this map

Toome Housing Monitor 2024



- COMPLETE IN 23/24 SURVEY YEAR
- DEVELOPMENT ON-GOING
- NOT STARTED

REMAINING POTENTIAL	UNITS BUILT IN 23-24	AREA DEVELOPED in 23-24 (ha)	AREA REMAINING (ha)
256	21	0.75	11.37





Antrim and
Newtownabbey
BOROUGH COUNCIL

 ANTRIM CIVIC CENTRE
50 STILES WAY, ANTRIM BT41 2UB
 T 028 9446 3113

 MOSSLEY MILL
NEWTOWNABBNEY BT36 5QA
 T 028 9034 0000

 www.antrimandnewtownabbey.gov.uk