

# Annual Housing Monitor 2017

December 2017

## **1.0 PURPOSE OF THIS PAPER**

- 1.1 This paper contains the findings of the Annual Housing Monitor (HM) for the survey year 1/4/16 to 31/3/2017. It also provides information on the background to and the methodology involved in undertaking the HM.
- 1.2 It sets out:
- the background and purpose to undertaking the HM;
  - the methodology involved in carrying out the HM;
  - a summary of results of the 2017 HM; and
  - the maps and site information for each settlement in the Borough.

## **2.0 BACKGROUND**

- 2.1 In order to inform the Local Development Plan (LDP) it is essential to gain an understanding of the amount of new houses completed each year and the level of housing land supply remaining available within the settlements of the Borough.
- 2.2 One of the main functions of the LDP is to ensure an adequate and continuous supply of housing land. This can be achieved by ensuring that LDPs identify an acceptable amount and choice of sites, which are suitable for house building.
- 2.3 Consequently a HM is undertaken to:
- monitor progress of housing development in respect of the provisions of the Regional Development Strategy 2035;
  - monitor progress of housing development in accordance with the provisions of the Antrim Area Plan 1984-2001 and its alterations and the Belfast Metropolitan Area Plan version as published in 2014;
  - inform the preparation of a new LDP in regard to required provisions for housing; and
  - generally make available information to the public and the development industry on the remaining potential for further housing.
- 2.4 To maintain this evidence base, Planning Section keeps records of all housing approvals and zoned housing land within settlements and each year a survey is undertaken to ascertain the amount of housing that has been built on each site in the previous year.

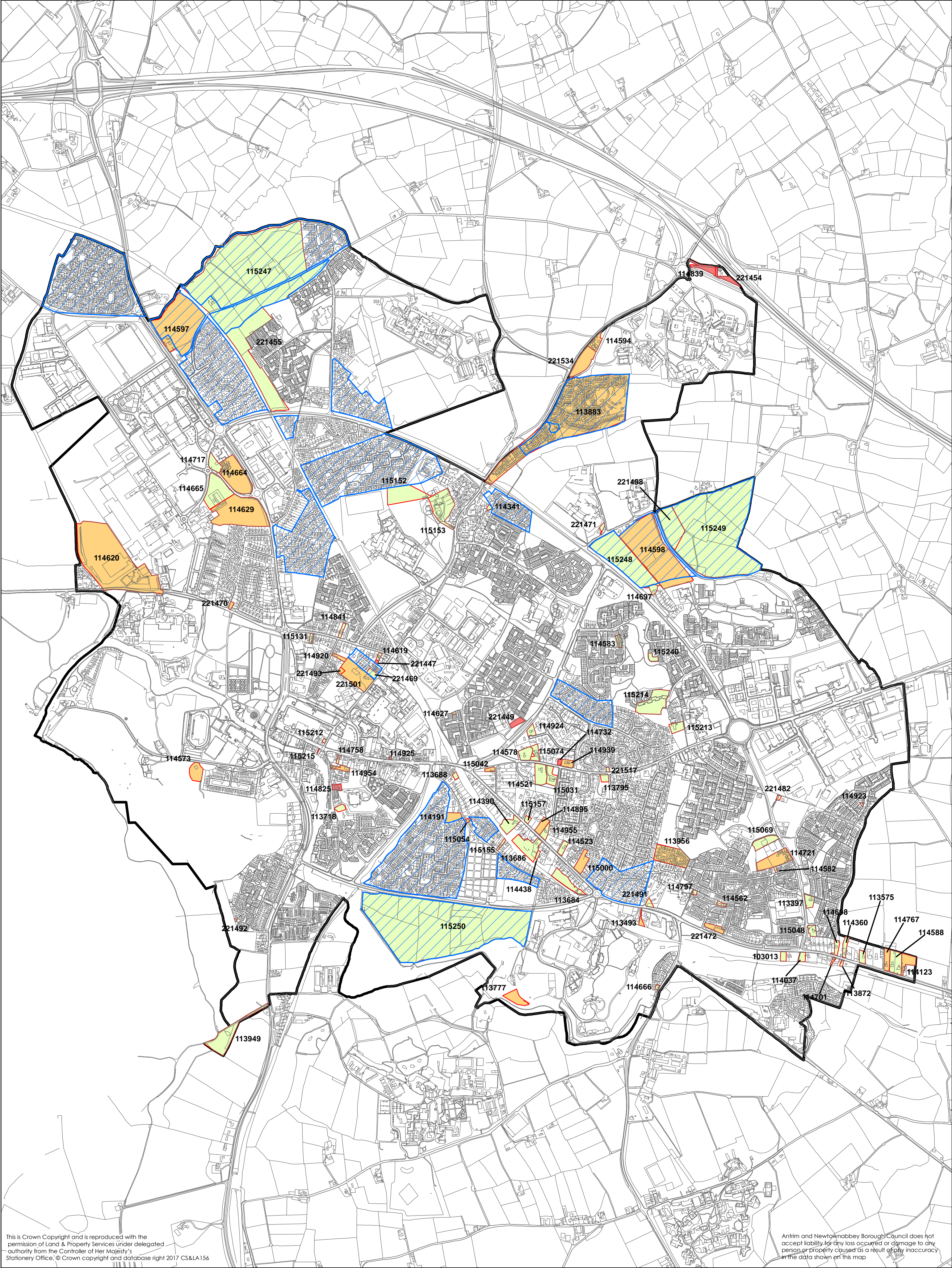
## **3.0 Methodology**

- 3.1 The survey covers all settlements as defined in prevailing Development Plans. It should be noted that it excludes the numbers of houses approved and completed outside of settlements in the countryside. Sites which are monitored include:
- all approvals (Outline, Full and Reserved Matters) for housing on un-zoned land (whether extant or expired approvals);
  - all housing zonings (with or without planning approvals); and
  - all housing approved through the planning appeals process.

- 3.2 The HM thus includes all areas identified as potentially suitable for residential development in current development plans and any other area within settlements which has been granted planning permission for residential development and where circumstances have not changed such that the potential for this development no longer exists. A previously monitored site will be removed from the HM where any non-residential development commences on it.
- 3.3 The HM records net housing gain, as opposed to the gross total housing on sites, whereby housing is lost to make way for the new housing. For example redevelopment of a site that contained 1 dwelling for 10 apartments, is recorded as a gain of 9 dwelling units.
- 3.4 In order to determine the amount of housing completions and commencements on each site, the Council's building control information in the form of housing completion and commencement certificates are applied to each site.
- 3.5 In the survey, the number of dwellings built on each of the monitored sites and the total area developed at the time of survey is recorded. The area remaining and residual available dwelling potential is calculated for each site. Figures are then compiled for each settlement and ultimately on a Borough wide basis.
- 3.6 Following the transfer of planning powers to the Council in April 2015, the Planning Section has been working closely with Building Control colleagues to ensure that the information provided is as accurate as possible. This is an ongoing process and refinements to the methodology involved in future HMs will potentially mean that variations may occur in the figures for individual sites from year to year. However this is unlikely to be significant within the overall housing land context of the Borough.
- 3.7 *It is also acknowledged that there may be a 'lag' period, between a dwelling appearing to be complete on the ground and the issuing of a building control completion certificate. Consequently on some sites, it may appear that more dwellings are 'complete' than are reflected in the figures for that site. It is the position of this Council that the use of building control completion and commencement information is the most appropriate mechanism to assess the status of each monitored site.*
- 3.8 The summary results for the HM for 2017 for each settlement in the Borough are set out in the Table below, followed by the associated Maps and Tables in alphabetical order, detailing the situation within each settlement.
- 3.9 Please note only those sites 'completed' in the 2017 survey year are shown on the Maps and Tables, with sites 'completed' in previous years having been removed for presentational purposes.
- 3.10 References on the maps to 'urban footprints', are defined as the continuous built up area of the settlement. The urban footprint contains land which has a formal urban use including land on the edge of the settlement where it forms part of the curtilage of a building. Undeveloped zoned land at the edge of the settlement will be excluded. Urban footprints have been identified and set as a baseline as of January 2001. Land outside of the urban footprint is termed greenfield.

Sector	Units Complete 01-04-16 to 31-03-17	Area Developed (Hectares) 01- 04-16 to 31-03- 17	Units Dev. Within the Urban Footprint (%) 01- 04-16 to 31-03- 2017	Remaining Potential (Hectares)	Remaining Potential (Dwelling Units)
Newtownabbey (Metropolitan, inc that part of Greenisland within ANBC)					
Urban Footprint	203	8.4		90.55	1642
Greenfield	82	3.57		66.88	2369
TOTAL	285	11.97	71	157.42	4011
Antrim					
Urban Footprint	33	1.16		42.35	1150
Greenfield	23	1.03		80.05	2209
TOTAL	56	2.19	62	122.4	3359
Ballyclare					
Urban Footprint	33	2.47		11.21	385
Greenfield	3	0.12		149.45	2967
TOTAL	36	2.59	92	160.66	3352
Crumlin					
Urban Footprint	2	0.07		8.09	204
Greenfield	0	0		4.54	118
TOTAL	2	0.07	100	12.63	322
Randalstown					
Urban Footprint	6	0.19		12.24	318
Greenfield	0	0		13.85	244
TOTAL	6	0.19	100	26.09	562
Villages					
Ballyeaston	0	0		0.37	8
Ballynure	4	0.09		0.64	17
Ballyrobert	8	0.46		3.52	71
Cogry/Kilbride	3	0.12		4.42	132
Doagh	6	0.28		11.24	278
Parkgate	0	0		0.71	16
Straid	0	0		0.05	1
Templepatrick	13	0.59		9.01	202
Toome	7	0.25		14.15	347
Small Settlements					
Ballycor	1	0.36		0.63	5
Ballycraigy	0	0		0.1	1
Bruslee	0	0		0.2	2
Craigarogan	1	0.1		1	9
Creggan/Cranfield	0	0		5.45	122
Dunadry	0	0		5.6	82
Groggan	0	0		0.59	21
Hillhead	0	0		1.29	10
Killead	0	0		0.57	13
Kingsmoss	0	0		0.08	1
Lowtown	0	0		0	0
Millbank	1	0.14		1.94	17
Milltown	0	0		2.72	46
Moneyglass	0	0		0.5	13
Roughfort	0	0		0.75	12
Tildarg	0	0		0	0
Villages and Small Settlements Total	44	2.39		65.53	1426
DISTRICT TOTAL	429	19.4			544.73





This is Crown Copyright and is reproduced with the permission of Land & Property Services under delegated authority from the Controller of Her Majesty's Stationery Office, © Crown copyright and database right 2017 CS&LA156

Antrim and Newtownabbey Borough Council does not accept liability for any loss occurred or damage to any person or property caused as a result of any inaccuracy in the data shown on this map

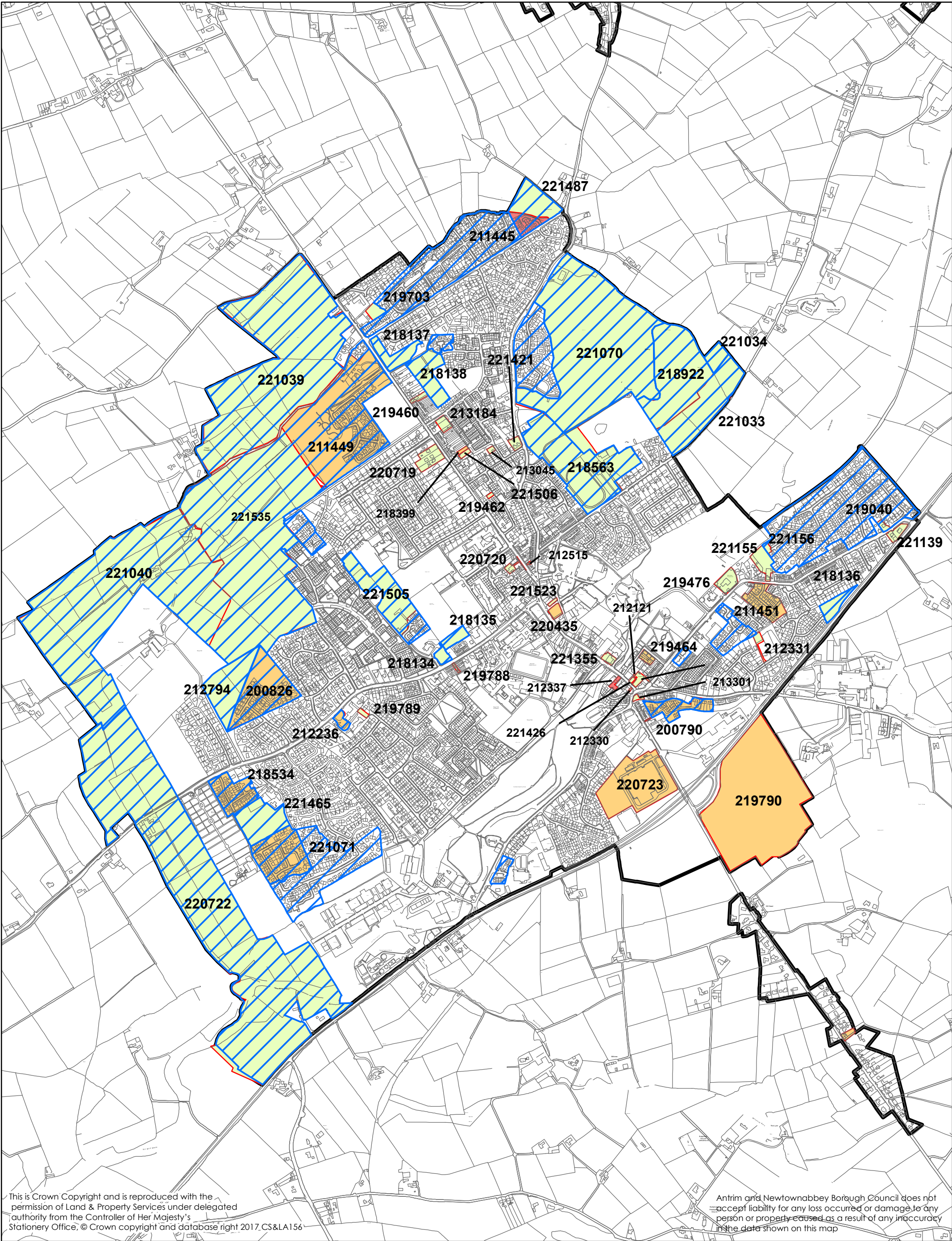
Housing Monitor Apr 16 - Mar 17  
Antrim Housing Survey 2017

- COMPLETE IN 16/17 SURVEY YEAR
- DEVELOPMENT ON-GOING
- NOT STARTED
- HOUSING ZONING/HOUSING LANDUSE POLICY AREA

	Remaining Potential Units	Units Built 16/17	Area developed 16/17	Area Remaining
GREENFIELD	2209	23	1.03	80.05
URBAN FOOTPRINT	1150	33	1.16	42.35
	3359	56	2.19	122.4







This is Crown Copyright and is reproduced with the permission of Land & Property Services under delegated authority from the Controller of Her Majesty's Stationery Office, © Crown copyright and database right 2017.CS&LA156

Antrim and Newtownabbey Borough Council does not accept liability for any loss occurred or damage to any person or property caused as a result of any inaccuracy in the data shown on this map

### Housing Monitor Apr 16 - Mar 17 Ballyclare Housing Survey 2017

- COMPLETE IN 16/17 SURVEY YEAR
- DEVELOPMENT ON-GOING
- NOT STARTED
- HOUSING ZONING/HOUSING LANDUSE POLICY AREA

	Remaining Potential Units	Units Built 16/17	Area developed 16/17	Area Remaining
Greenfield	2967	3	0.12	149.45
Urban Footprint	385	33	2.47	11.21
	3352	36	2.59	160.66

0 400 800 Metres







## Housing Monitor Apr 16 - Mar 17 Ballycor Housing Survey 2017

0 70 140 Metres



- COMPLETE IN 16/17 SURVEY YEAR
- DEVELOPMENT ON-GOING
- NOT STARTED

REMAINING POTENTIAL UNITS	UNITS BUILT IN 16/17	AREA DEVELOPED IN 16/17 (ha)	AREA REMAINING (ha)
5	1	0.36	0.63





## Housing Monitor Apr 16 - Mar 17 Ballycraig Housing Survey 2017

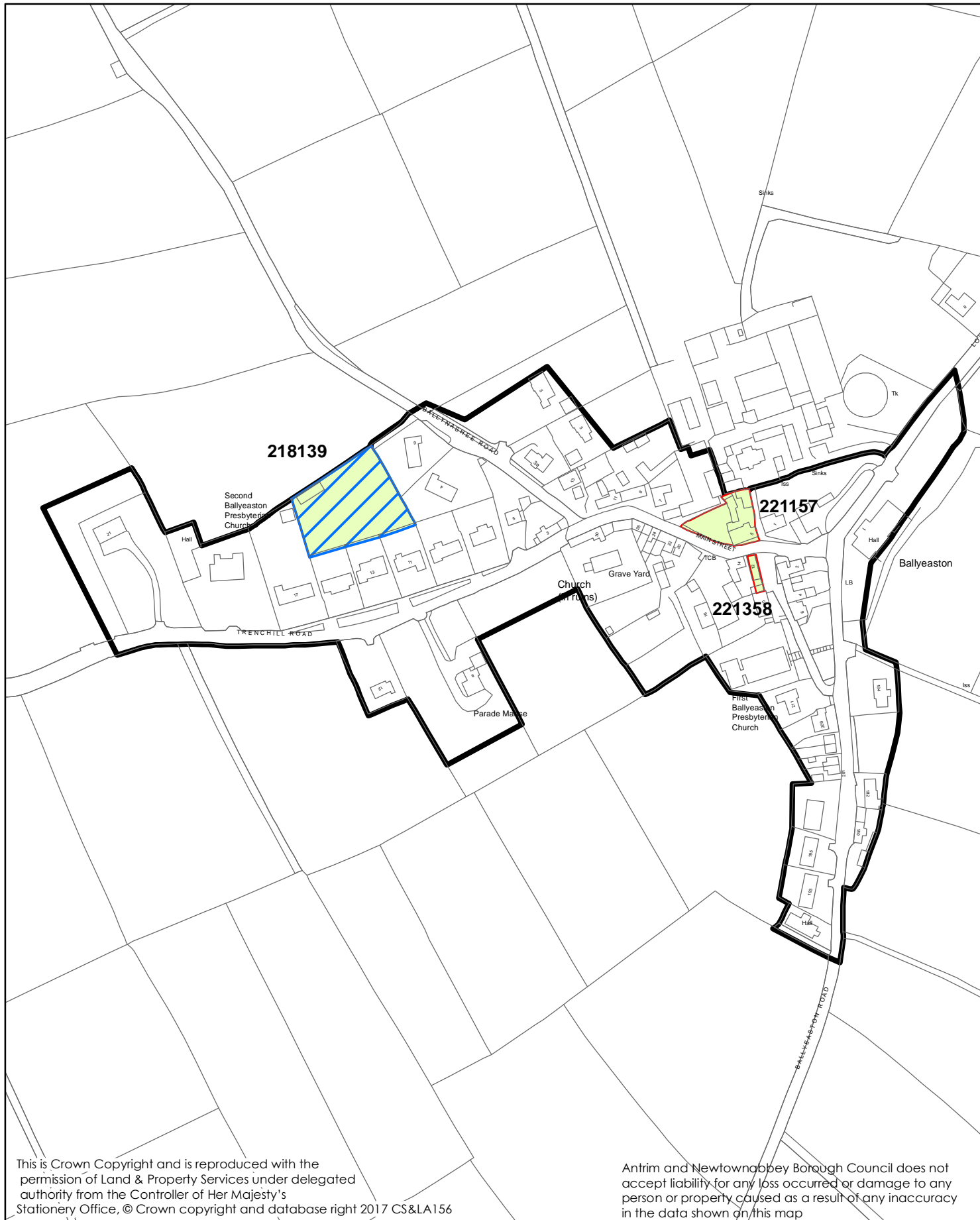
- COMPLETE IN 16/17 SURVEY YEAR
- DEVELOPMENT ON-GOING
- NOT STARTED

0 50 100  
Metres



REMAINING POTENTIAL UNITS	UNITS BUILT IN 16 IN 16-17	AREA DEVELOPED IN 16-17 (ha)	AREA REMAINING (ha)
1	0	0	0.1





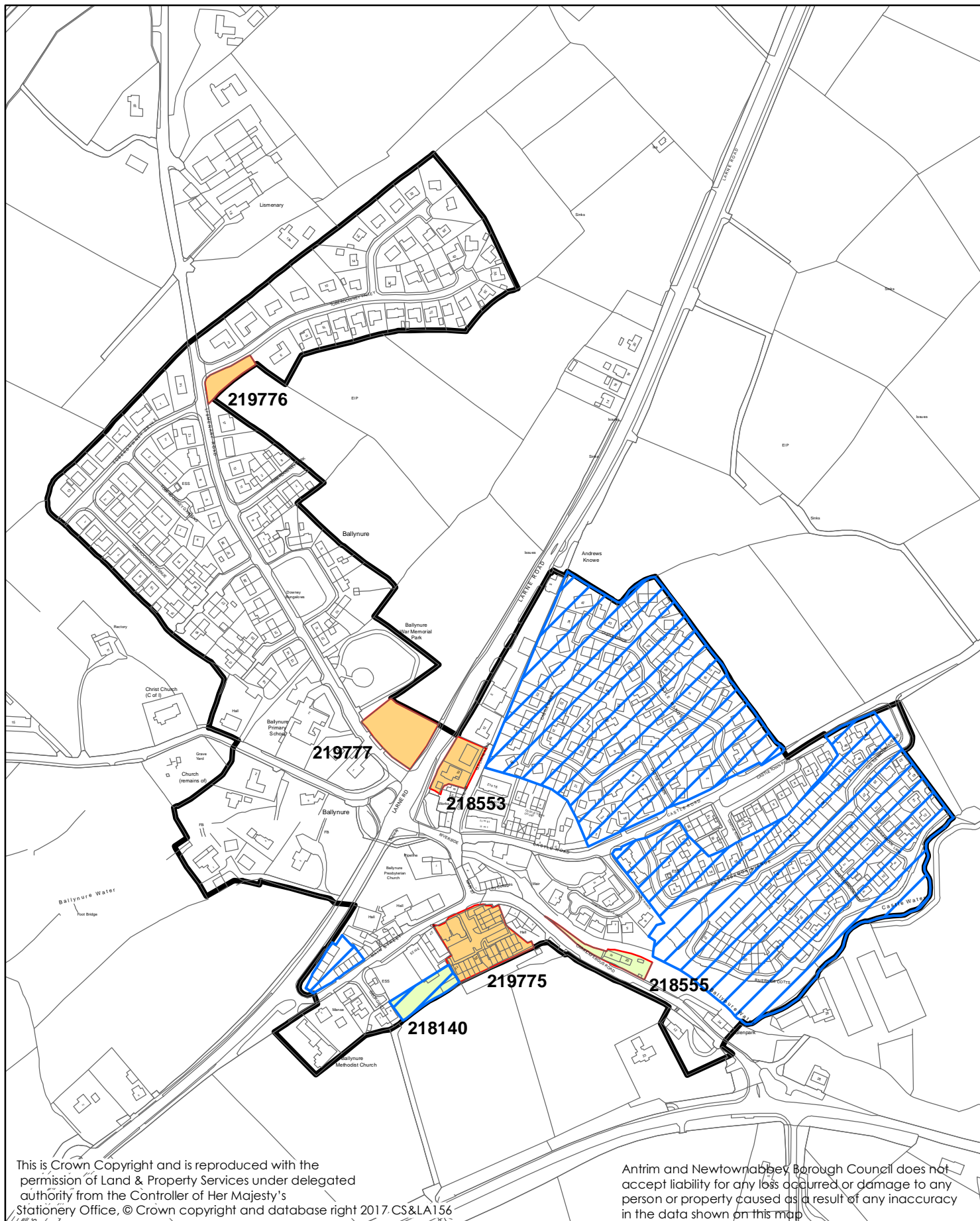
## Housing Monitor Apr 16 - Mar 17 Ballyeaston Housing Survey 2017

- COMPLETE IN 15/16 SURVEY YEAR
- DEVELOPMENT ON-GOING
- NOT STARTED
- HOUSING ZONING/HOUSING LAND USE POLICY AREA

REMAINING POTENTIAL UNITS	UNITS BUILT IN 16-17	AREA DEVELOPED IN 16-17 (ha)	AREA REMAINING (ha)
8	0	0	0.37

0 75 150  
Metres





## Housing Monitor Apr 16 - Mar 17 Ballynure Housing Survey 2017

- COMPLETE IN 16/17 SURVEY YEAR
- DEVELOPMENT ON-GOING
- NOT STARTED
- HOUSING ZONING/HOUSING LAND USE POLICY AREA

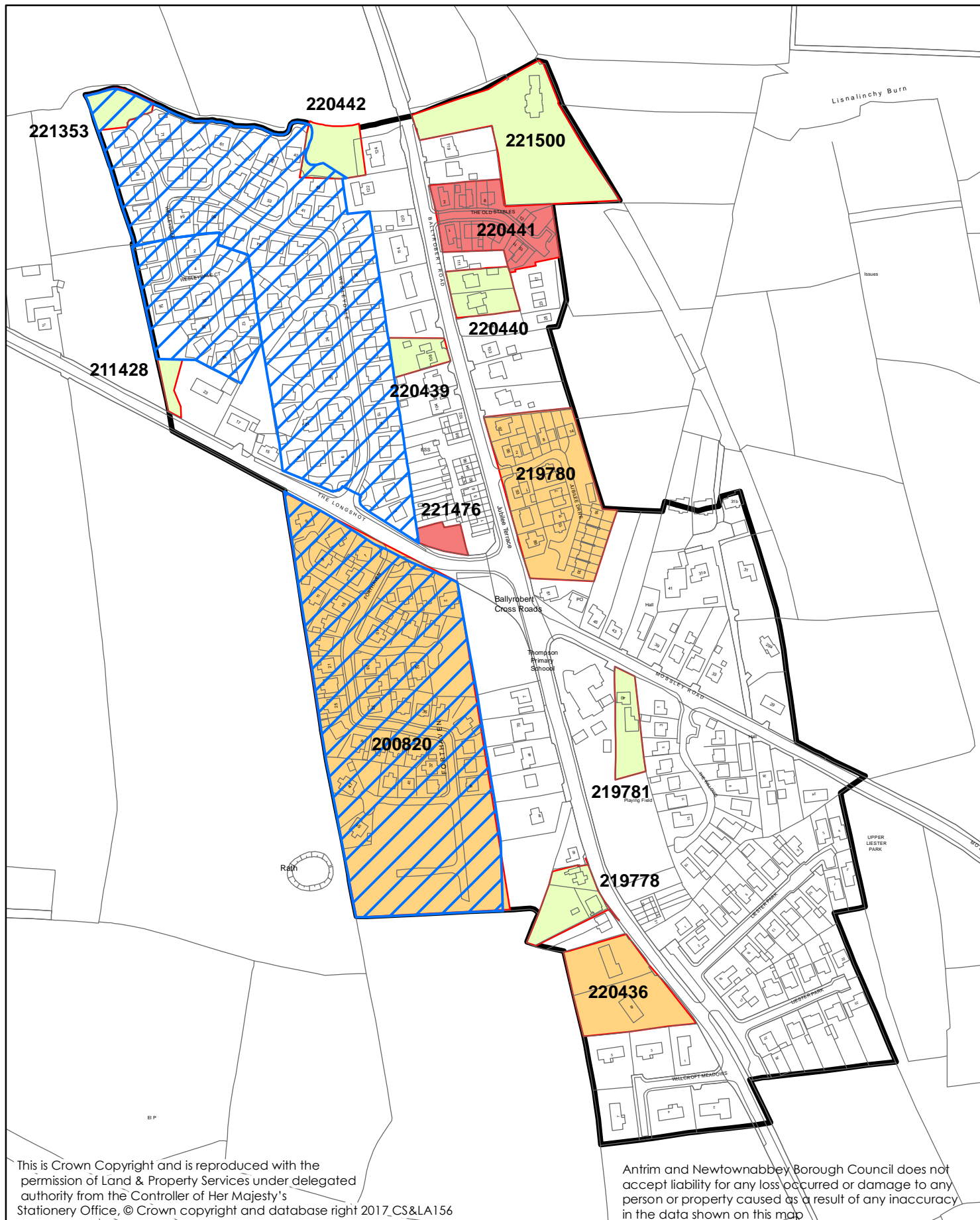
0 100 200  
Metres



REMAINING POTENTIAL UNITS	UNITS BUILT IN 16	AREA DEVELOPED IN 16-17 (ha)	AREA REMAINING (ha)
17	4	0.09	0.64







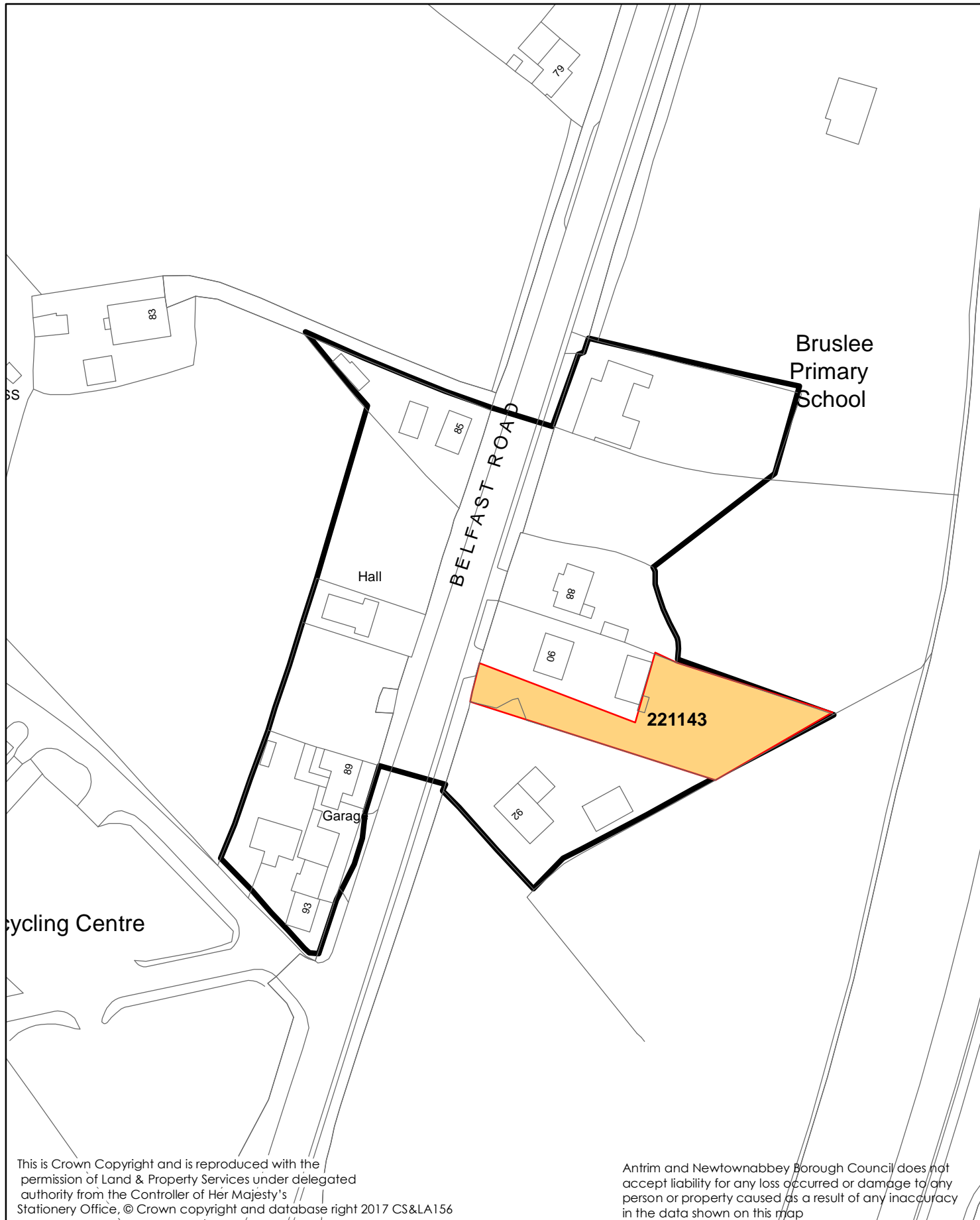
# Housing Monitor Apr 16 - Mar 17 Ballyrobert Housing Survey 2017

- COMPLETE IN 16/17 SURVEY YEAR
- DEVELOPMENT ON-GOING
- NOT STARTED
- HOUSING ZONING/HOUSING LAND USE POLICY AREA

REMAINING POTENTIAL UNITS	UNITS BUILT IN 16/17	AREA DEVELOPED IN 16/17 (ha)	AREA REMAINING (ha)
71	8	0.46	3.52

0 100 200  
Metres





# Housing Monitor Apr 16 - Mar 17 Bruslee Housing Survey 2017

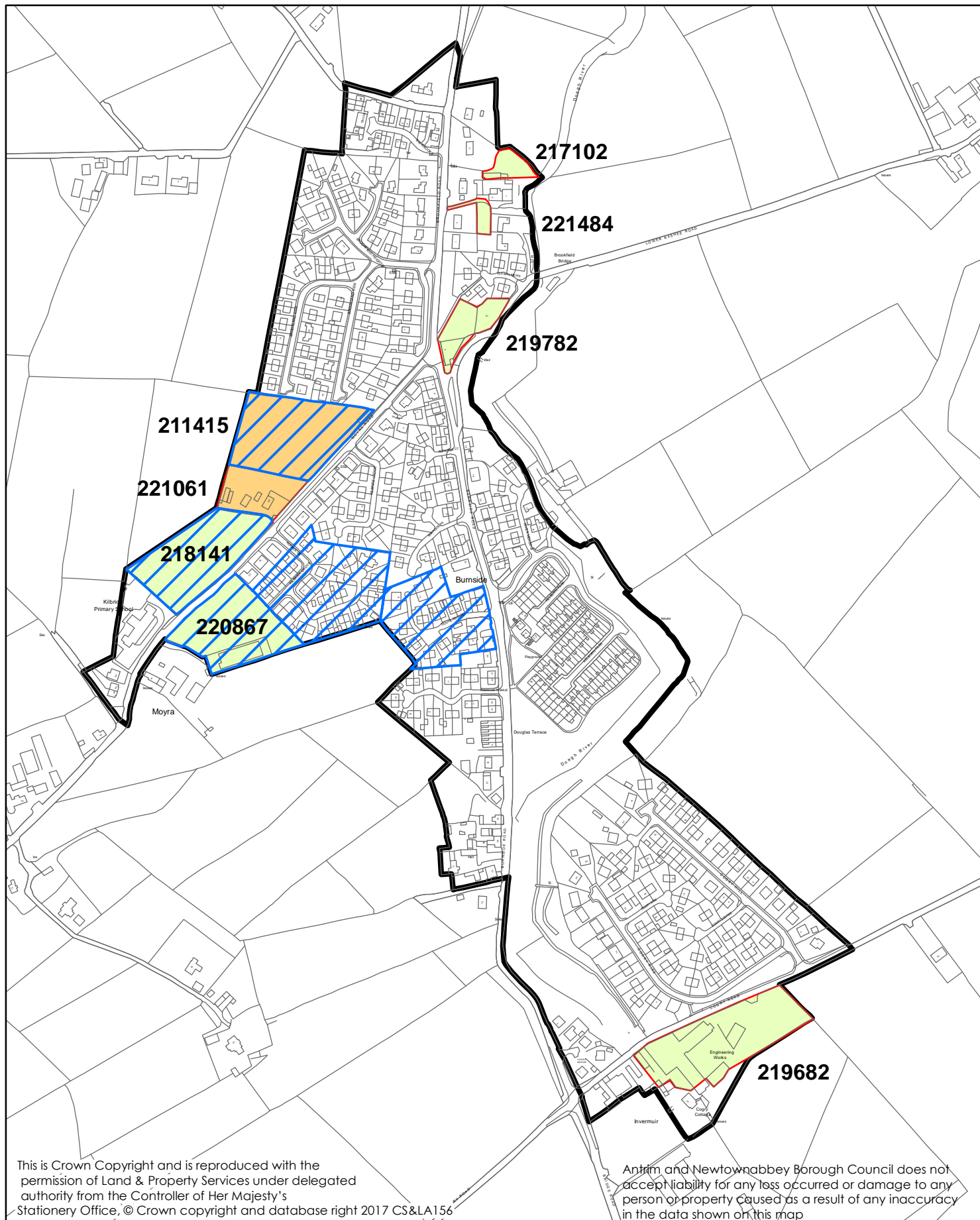
- COMPLETE IN 16/17 SURVEY YEAR
- DEVELOPMENT ON-GOING
- NOT STARTED

REMAINING POTENTIAL UNITS	UNITS BUILT IN 16-17	AREA DEVELOPED IN 16-17 (ha)	AREA REMAINING (ha)
2	0	0	0.2

0 25 50  
Metres





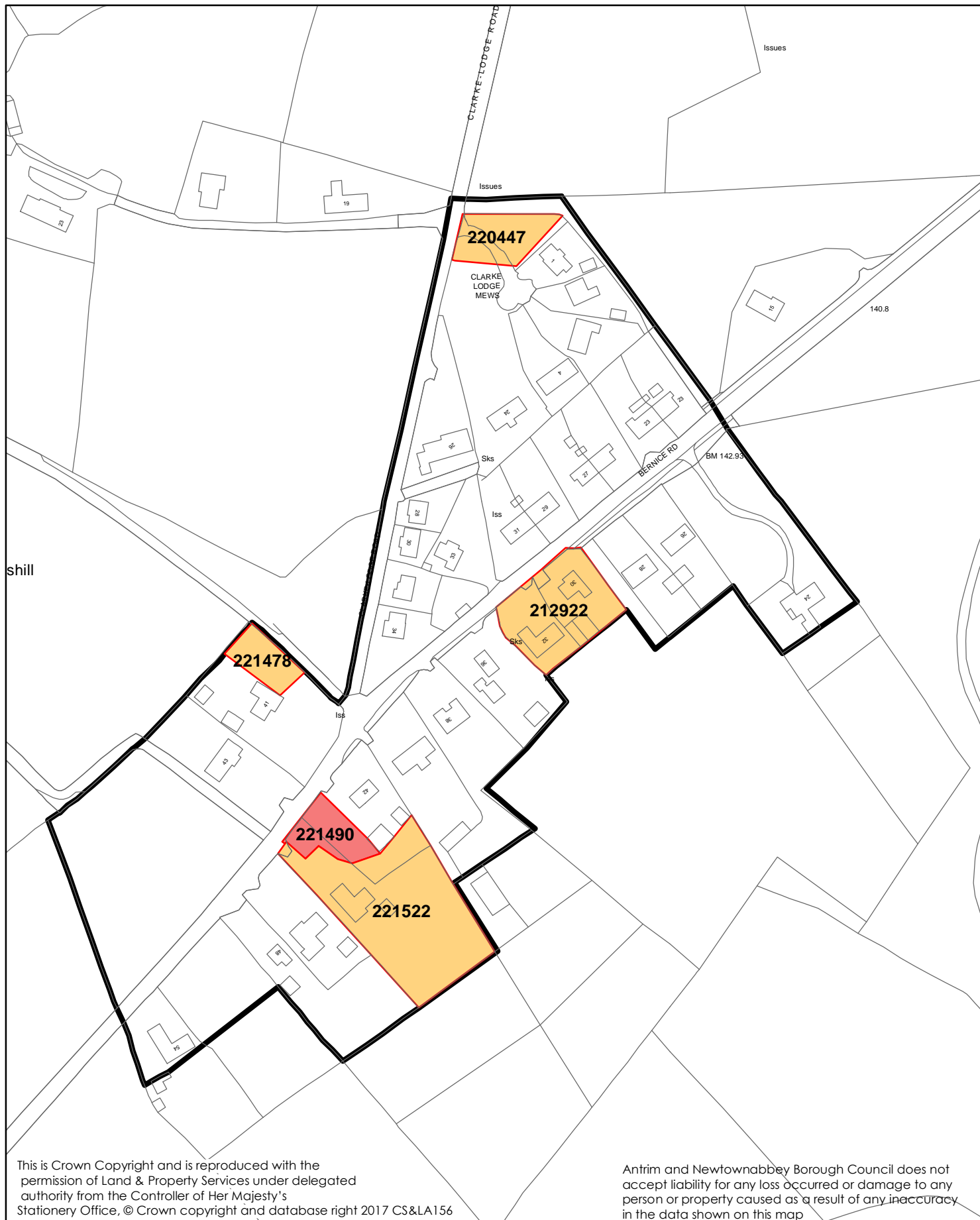


# Housing Monitor Apr 16 - Mar 17 Burnside/ Cogry Kilbride Housing Survey 2017

- COMPLETE IN 16/17 SURVEY YEAR
- DEVELOPMENT ON-GOING
- NOT STARTED
- HOUSING ZONING/HOUSING LAND USE POLICY AREA

REMAINING POTENTIAL UNITS	UNITS BUILT IN 16-17	AREA DEVELOPED IN 16-17 (ha)	AREA REMAINING (ha)
132	3	0.12	4.42





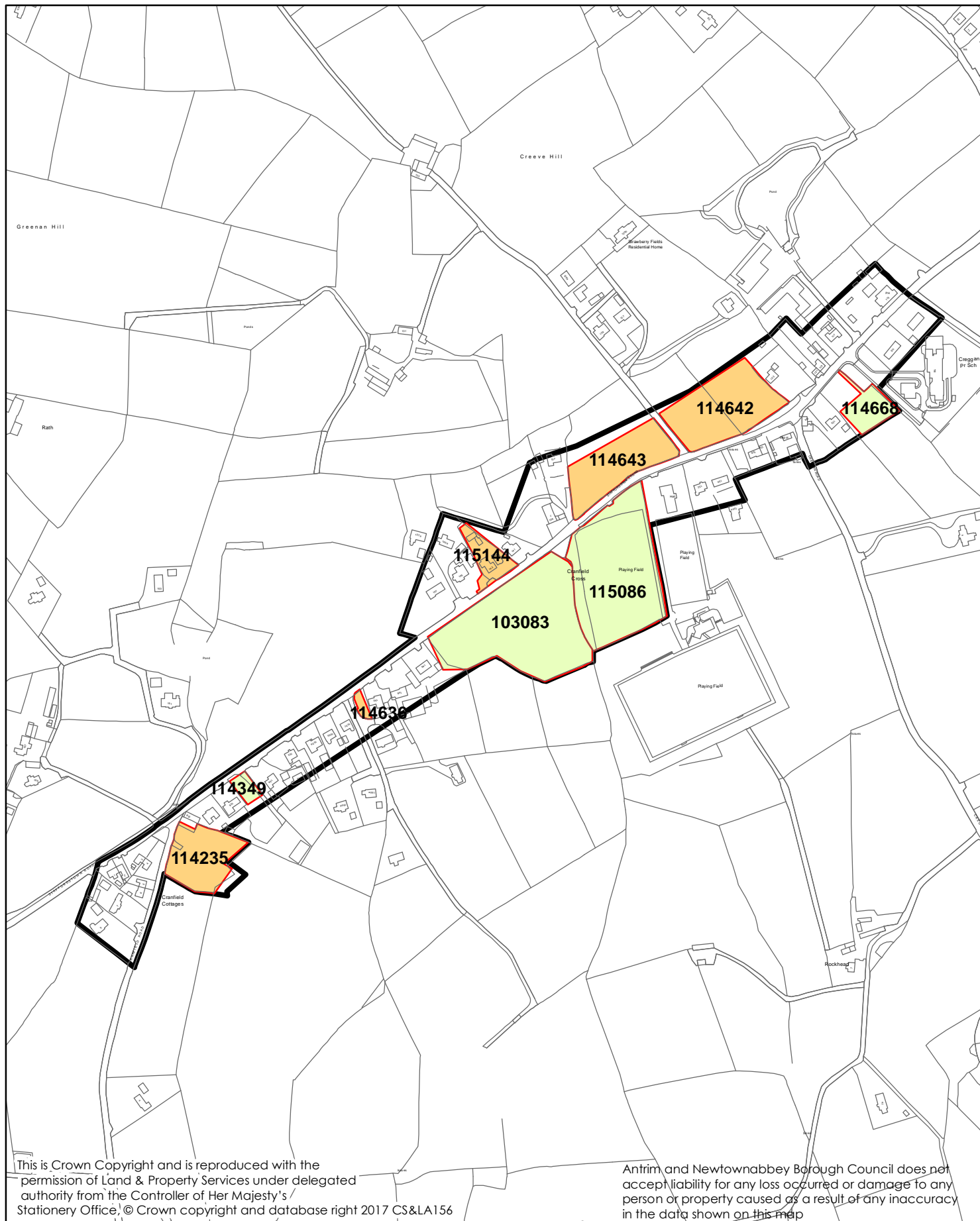
# Housing Monitor Apr 16 - Mar 17 Craigarogan Housing Survey 2017

- COMPLETE IN 16/17 SURVEY YEAR
- DEVELOPMENT ON-GOING
- NOT STARTED

REMAINING POTENTIAL UNITS	UNITS BUILT IN 16- 17	AREA DEVELOPED IN 16-17 (ha)	AREA REMAINING (ha)
9	1	0.1	1

0 50 100  
Metres





## Housing Monitor Apr 16 - Mar 17 Creggan Cranfield Housing Survey 2017

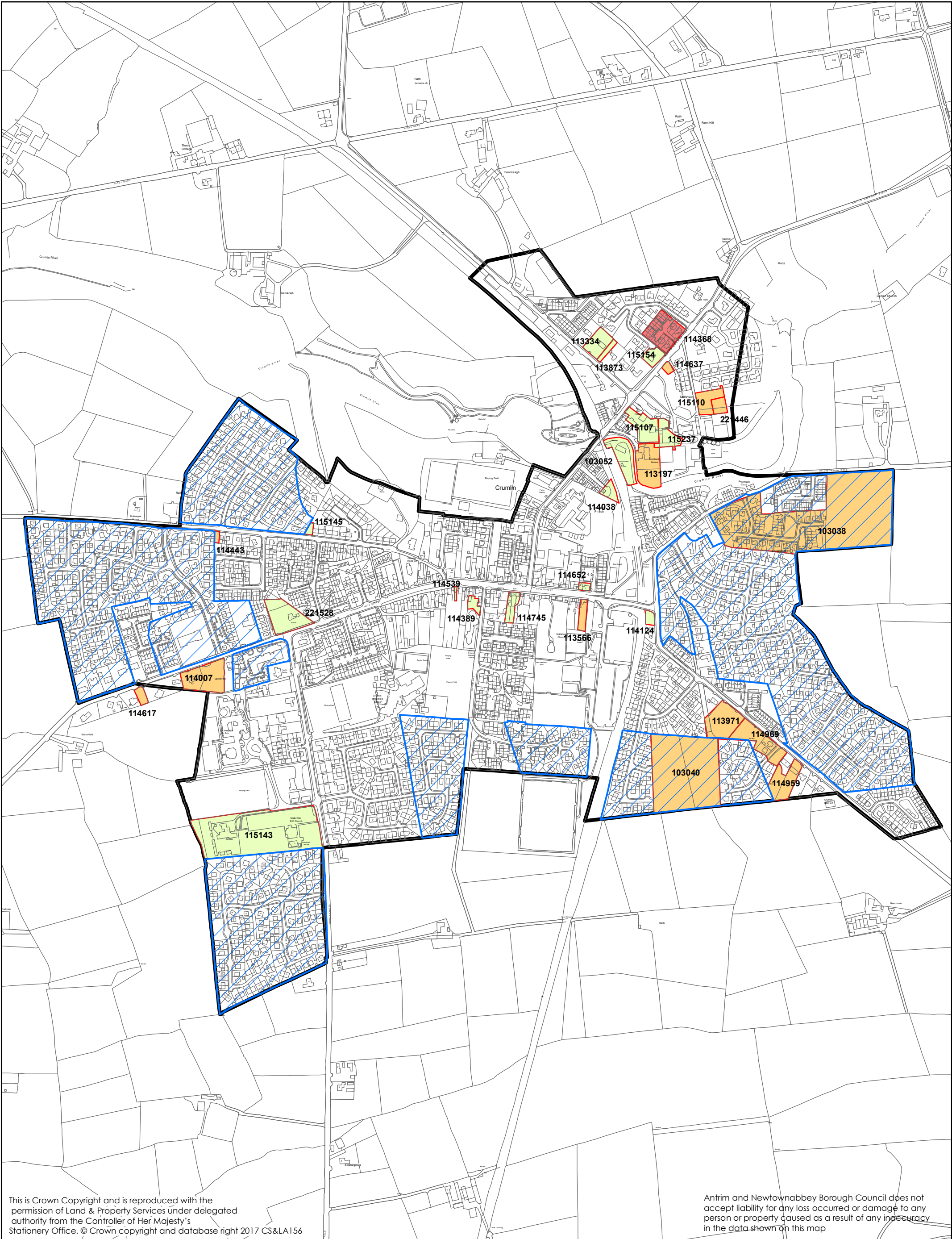
0 150 300 Metres



- COMPLETE IN 16/17 SURVEY YEAR
- DEVELOPMENT ON-GOING
- NOT STARTED

REMAINING POTENTIAL UNITS	UNITS BUILT IN 16- 17	AREA DEVELOPED IN 16-17 (ha)	AREA REMAINING (ha)
122	0	0	5.45





**Housing Monitor Apr 16 - Mar 17**  
**Crumlin Housing Survey 2017**

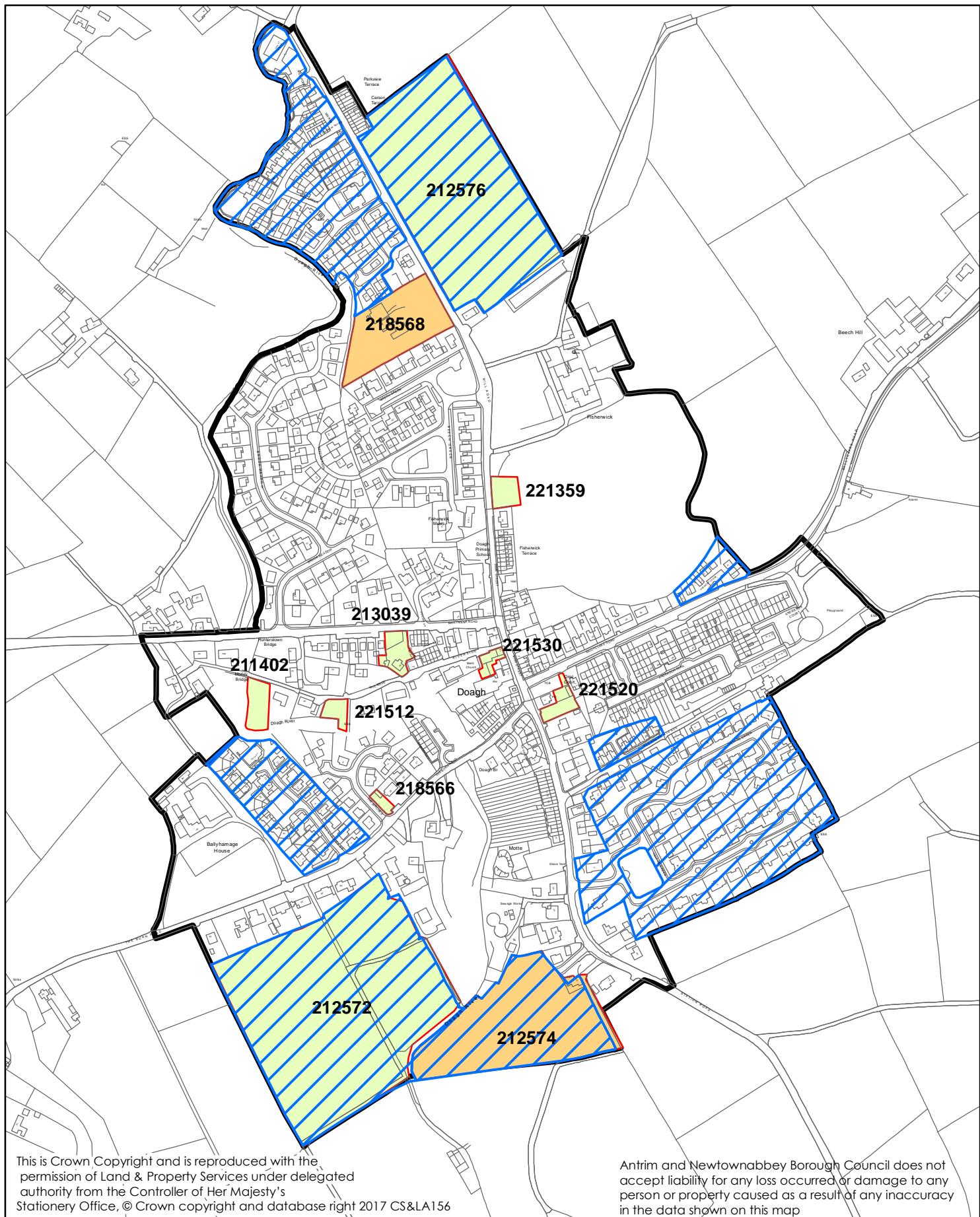
- COMPLETE IN 16/17 SURVEY YEAR
- DEVELOPMENT ON-GOING
- NOT STARTED
- HOUSING ZONING/HOUSING LAND USE POLICY AREA



	Remaining Potential Units	Units Built 16/17	Area developed 16/17	AREA REMAINING
Greenfield	118	0	0	4.54
Urban Footprint	204	2	0.07	8.08
	322	2	0.07	12.62







# Housing Monitor Apr 16 - Mar 17 Doagh Housing Survey 2017

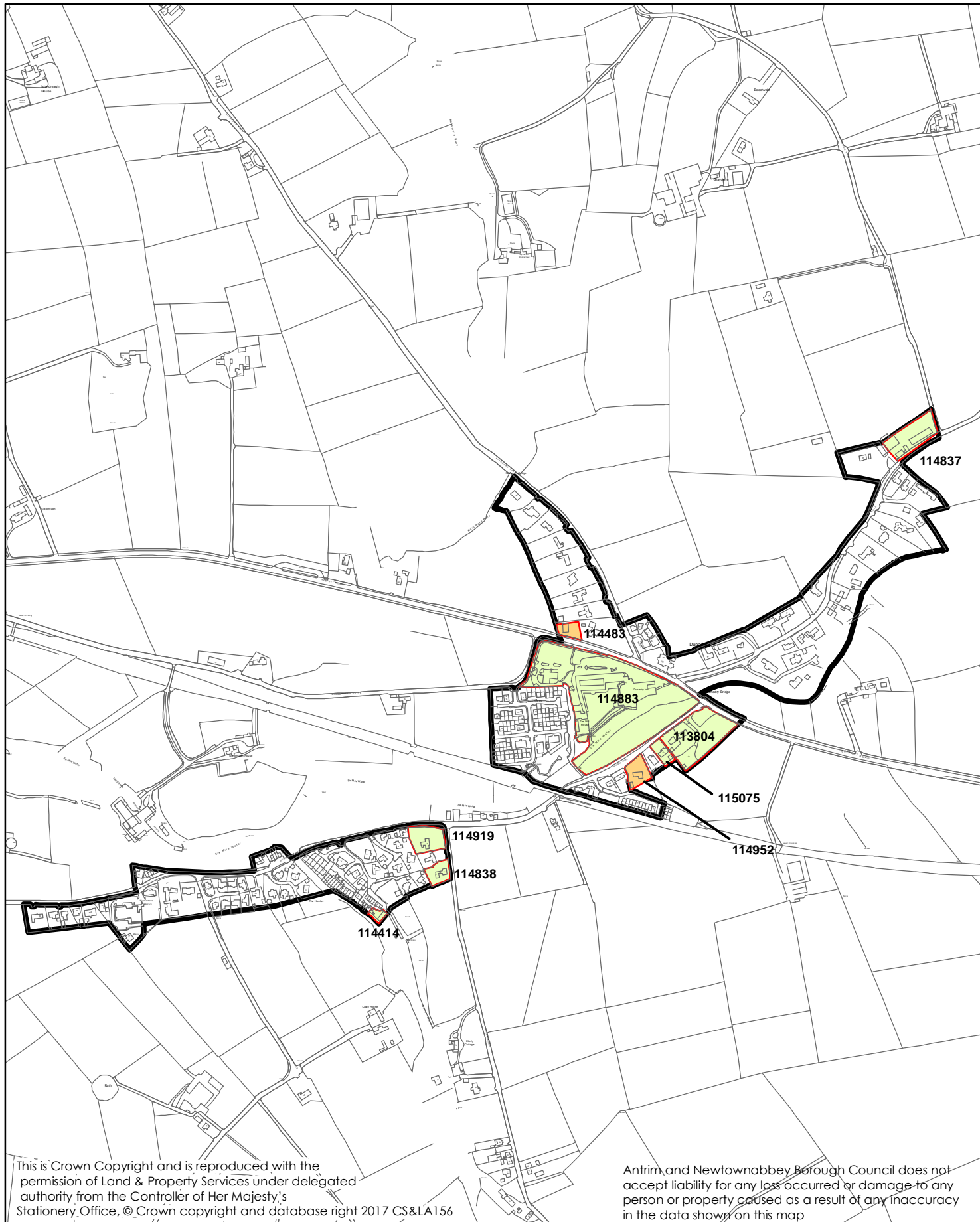
- COMPLETE IN 16/17 SURVEY YEAR
- DEVELOPMENT ON-GOING
- NOT STARTED
- HOUSING ZONING/HOUSING LAND USE POLICY AREA

0 125 250 Metres



REMAINING POTENTIAL UNITS	BUILT IN 16/17	AREA DEVELOPED IN 16/17	AREA REMAINING
278	6	0.28	11.24





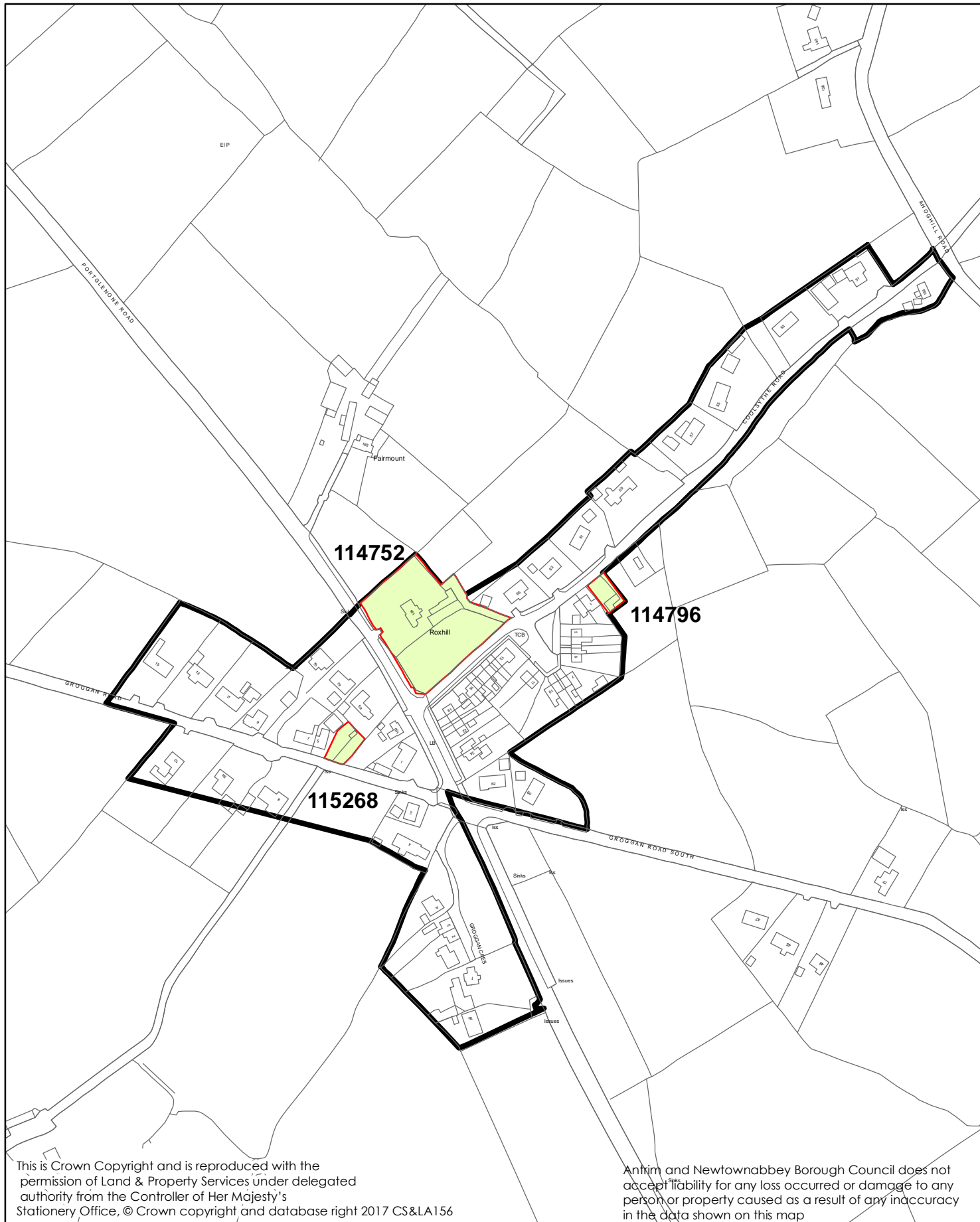
## Housing Monitor Apr 16 - Mar 17 Dunadry Housing Survey 2017

- COMPLETE IN 16/17 SURVEY YEAR
- DEVELOPMENT ON-GOING
- NOT STARTED

REMAINING POTENTIAL UNITS	UNITS BUILT IN 16-17	AREA DEVELOPED 16-17 (ha)	AREA REMAINING (ha)
82	0	0	5.6

0 200 400 Metres





## Housing Monitor Apr 16 - Mar 17 Groggan Housing Survey 2017

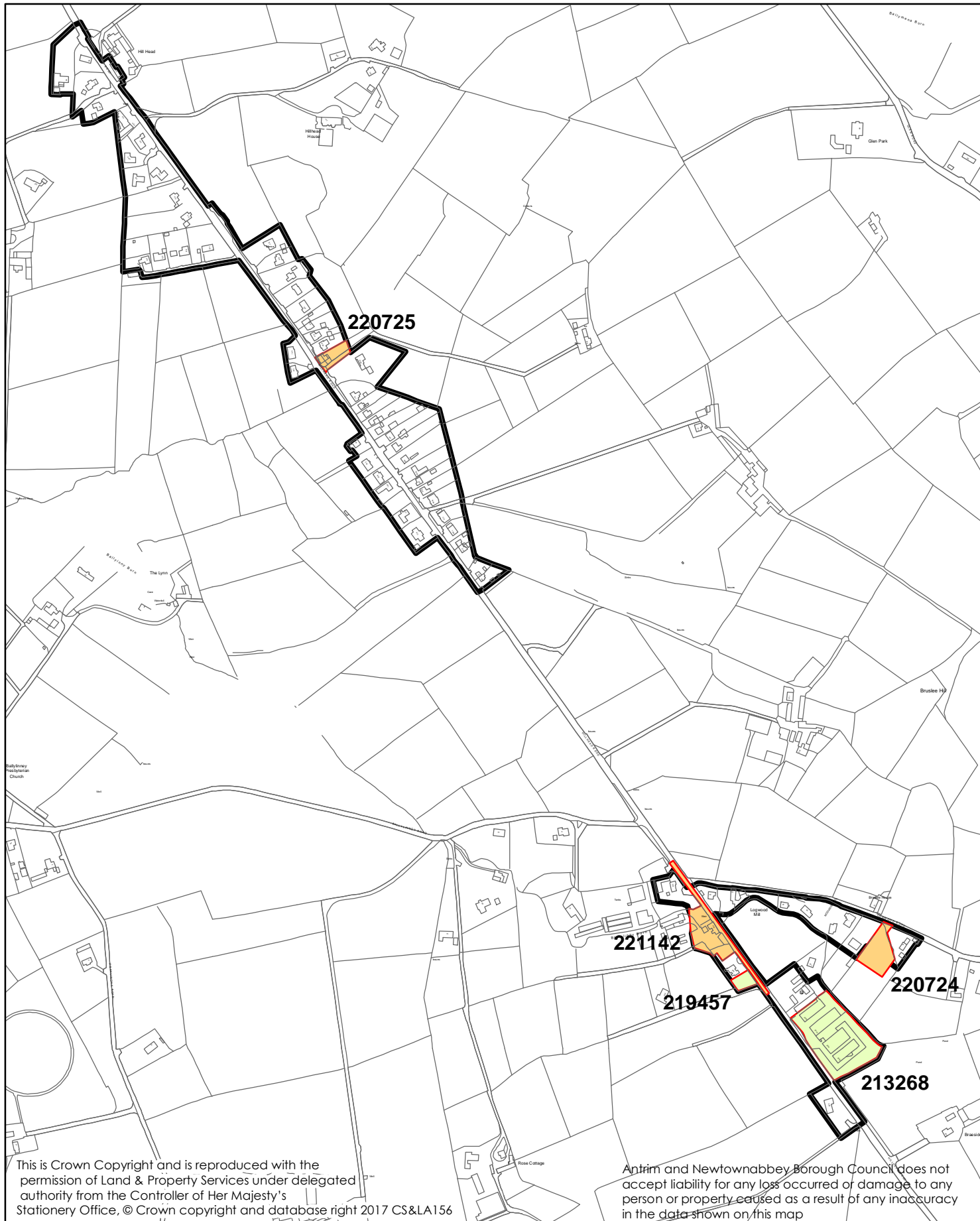
- COMPLETE IN 16/17 SURVEY YEAR
- DEVELOPMENT ON-GOING
- NOT STARTED

REMAINING POTENTIAL UNITS	UNITS BUILT IN 16-17	AREA DEVELOPED 16-17 (ha)	AREA REMAINING (ha)
21	0	0	0.59

0 75 150  
Metres







## Housing Monitor Apr 16 - Mar 17 Hillhead Housing Survey 2017

0 200 400  
Metres



- COMPLETE IN 16/17 SURVEY YEAR
- DEVELOPMENT ON-GOING
- NOT STARTED

REMAINING POTENTIAL UNITS	UNITS BUILT IN 16-17	AREA DEVELOPED 16-17 (ha)	AREA REMAINING (ha)
10	0	0	1.29







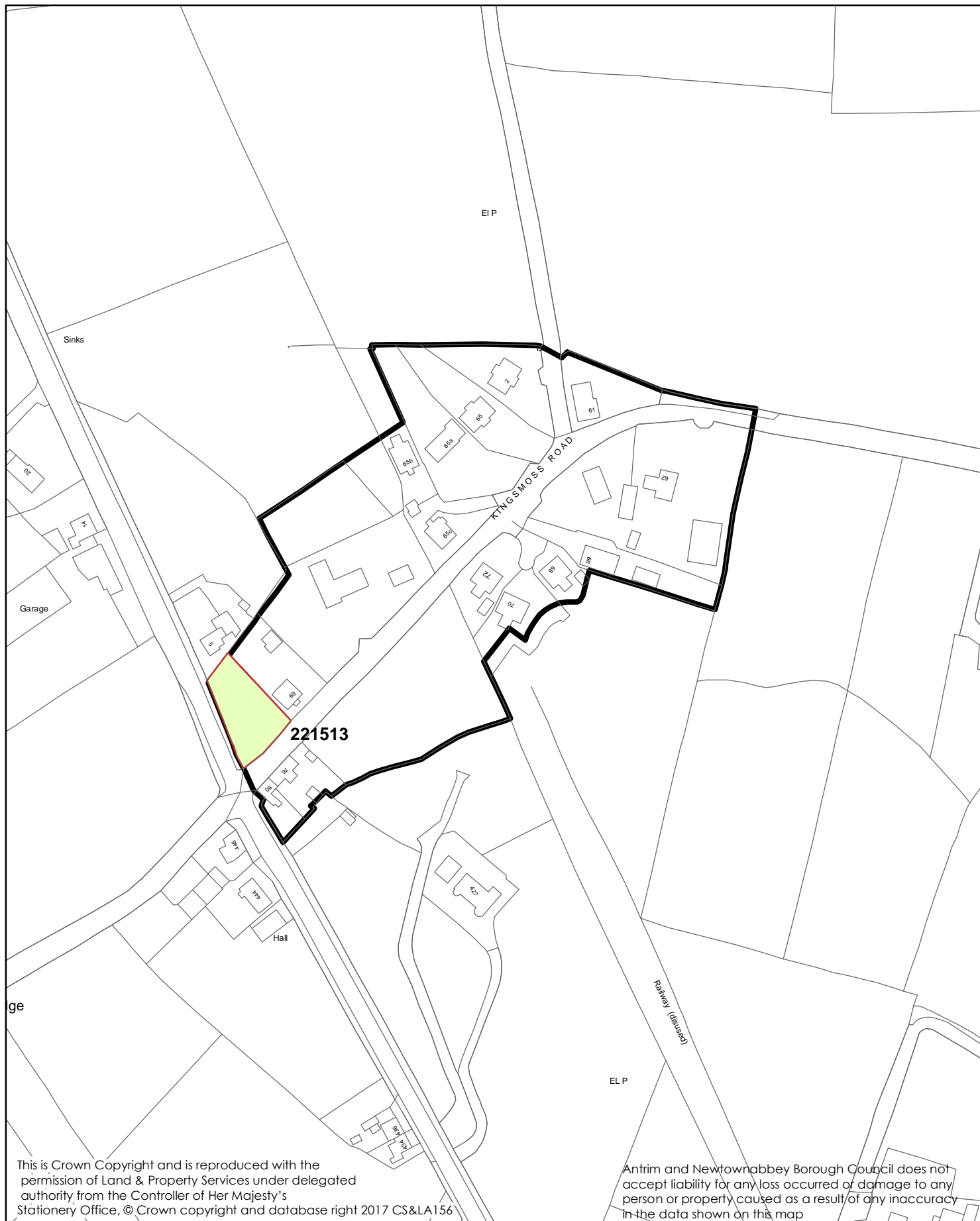
## Housing Monitor Apr 16 - Mar 17 Killead Housing Survey 2017

- COMPLETE IN 16/17 SURVEY YEAR
- DEVELOPMENT ON-GOING
- NOT STARTED

REMAINING POTENTIAL UNITS	UNITS BUILT IN 16-17	AREA DEVELOPED in 16-17 (ha)	AREA REMAINING (ha)
13	0	0	0.57

0 40 80 Metres





## Housing Monitor Apr 16 - Mar 17 Kingsmoss Housing Survey 2017

- COMPLETE IN 16/17 SURVEY YEAR
- DEVELOPMENT ON-GOING
- NOT STARTED

0 40 80  
Metres



REMAINING POTENTIAL UNITS	UNITS BUILT 16-17	AREA DEVELOPED 16-17 (ha)	AREA REMAINING (ha)
1	0	0	0.08

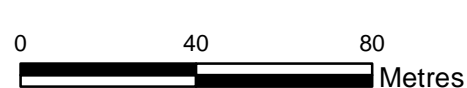


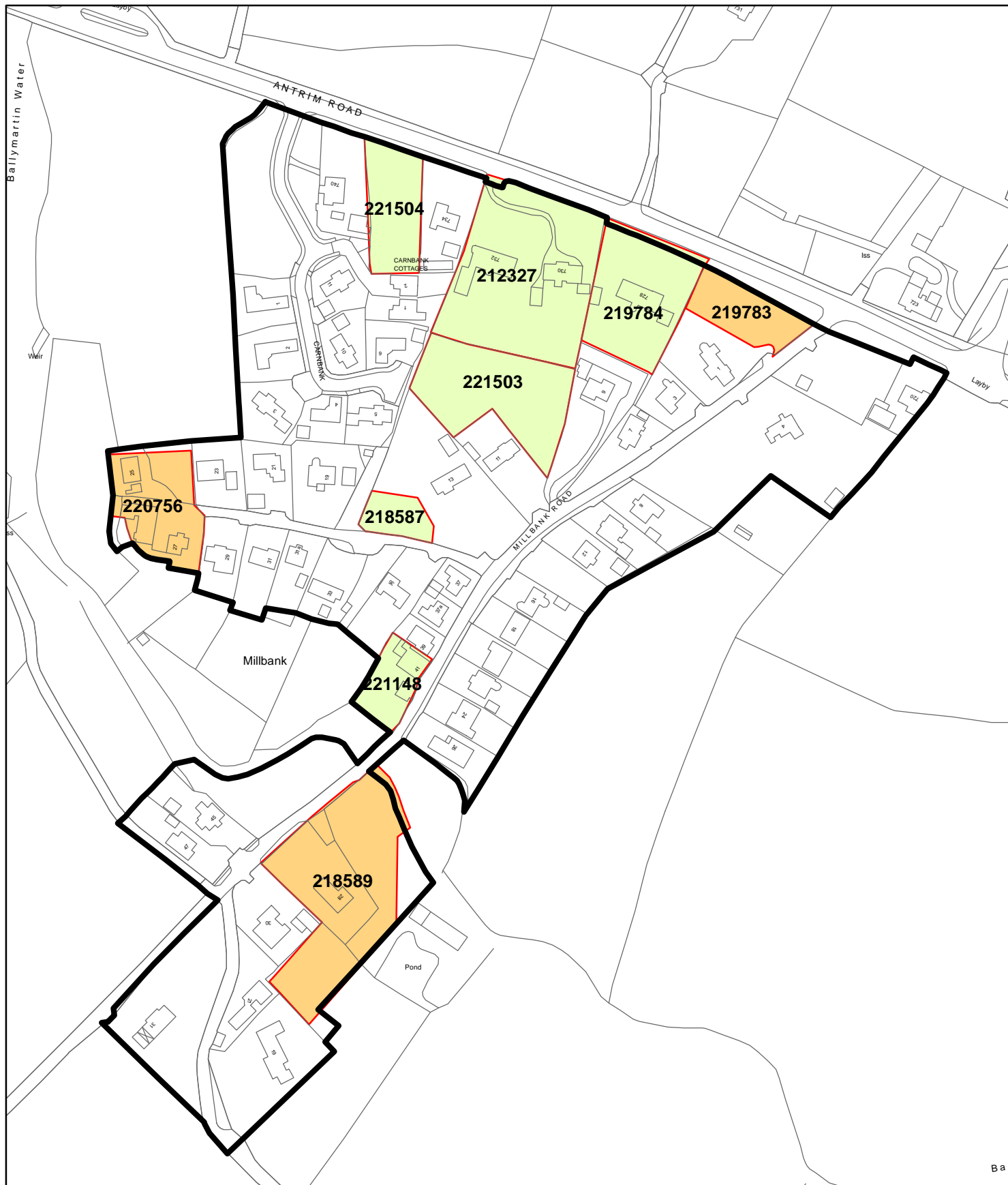


# Housing Monitor Apr 16 - Mar 17 Lowtown Housing Survey 2017

- COMPLETE IN 16/17 SURVEY YEAR
- DEVELOPMENT ON-GOING
- NOT STARTED

REMAINING POTENTIAL UNITS	UNITS BUILT in 16/17	AREA DEVELOPED 16-17 (ha)	AREA REMAINING (ha)
0	0	0	0





This is Crown Copyright and is reproduced with the permission of Land & Property Services under delegated authority from the Controller of Her Majesty's Stationery Office, © Crown copyright and database right 2017 CS&LA156

Antrim and Newtownabbey Borough Council does not accept liability for any loss occurred or damage to any person or property caused as a result of any inaccuracy in the data shown on this map

## Housing Monitor Apr 16 - Mar 17 Millbank Housing Survey 2017

- COMPLETE IN 16/17 SURVEY YEAR
- DEVELOPMENT ON-GOING
- NOT STARTED

0 60 120  
Metres



REMAINING POTENTIAL UNITS	UNITS BUILT in 16- 17	AREA DEVELOPED 16-17 (ha)	AREA REMAINING (ha)
17	1	0.14	1.94





## Housing Monitor Apr 16 - Mar 17 Milltown Housing Survey 2017

- COMPLETE IN 16/17 SURVEY YEAR
- DEVELOPMENT ON-GOING
- NOT STARTED

REMAINING POTENTIAL UNITS	UNITS BUILT IN 16-17	AREA DEVELOPED 16-17 (ha)	AREA REMAINING (ha)
46	0	0	2.72

0 75 150  
Metres





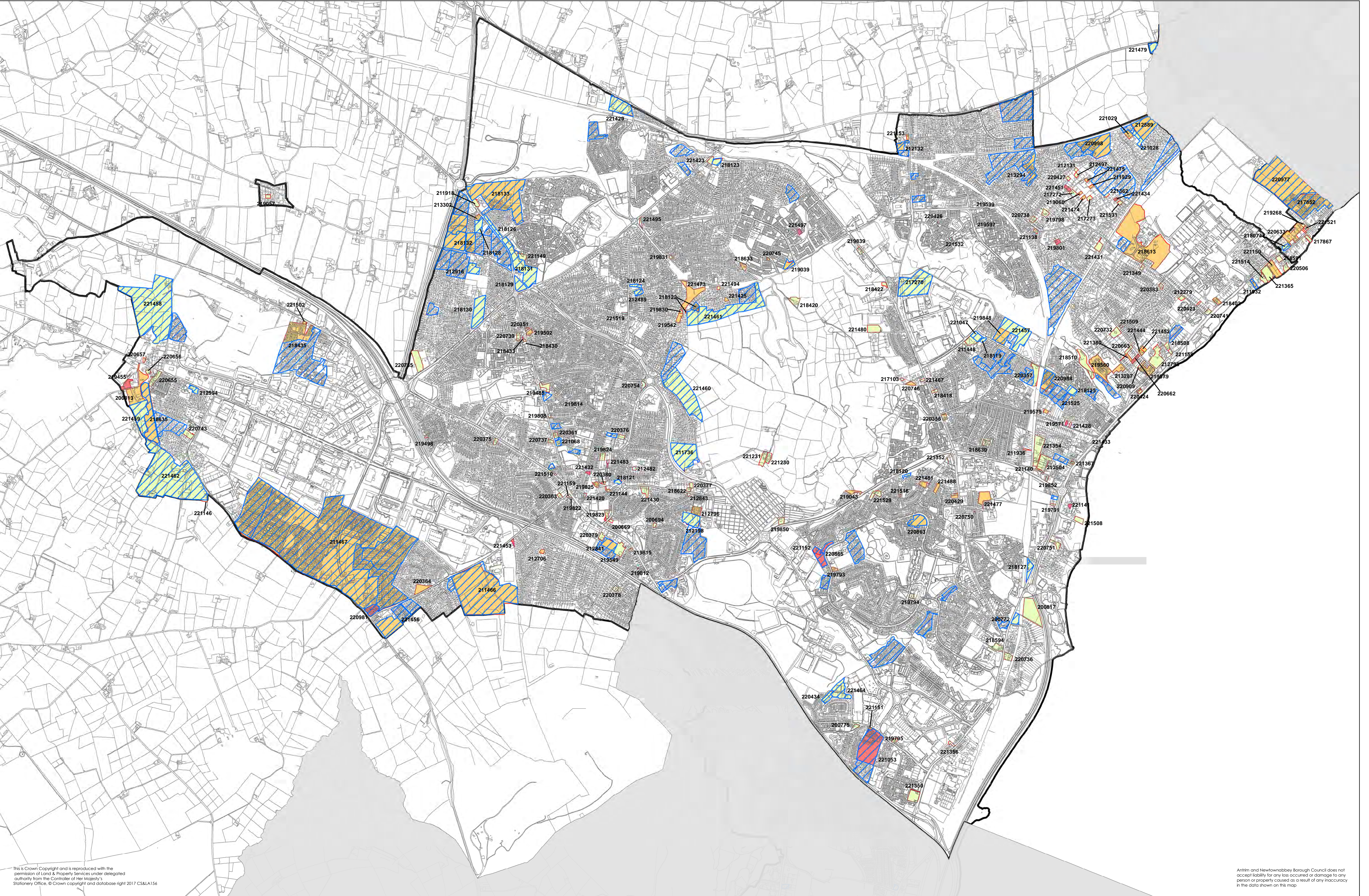
## Housing Monitor Apr 16 - Mar 17 Moneyglass Housing Survey 2017

- COMPLETE IN 16/17 SURVEY YEAR
- DEVELOPMENT ON-GOING
- NOT STARTED

REMAINING POTENTIAL UNITS	UNITS BUILT IN 16-17	AREA DEVELOPED in 16-17 (ha)	AREA REMAINING (ha)
13	0	0	0.5







This is Crown Copyright and is reproduced with the permission of Land & Property Services under delegated authority from the Controller of Her Majesty's Stationery Office. © Crown copyright and database right 2017 CS&LA156

Antrim and Newtownabbey Borough Council does not accept liability for any loss occurred or damage to any person or property caused as a result of any inaccuracy in the data shown on this map

Housing Monitor Apr 16 - Mar 17  
Newtownabbey Housing Survey 2017

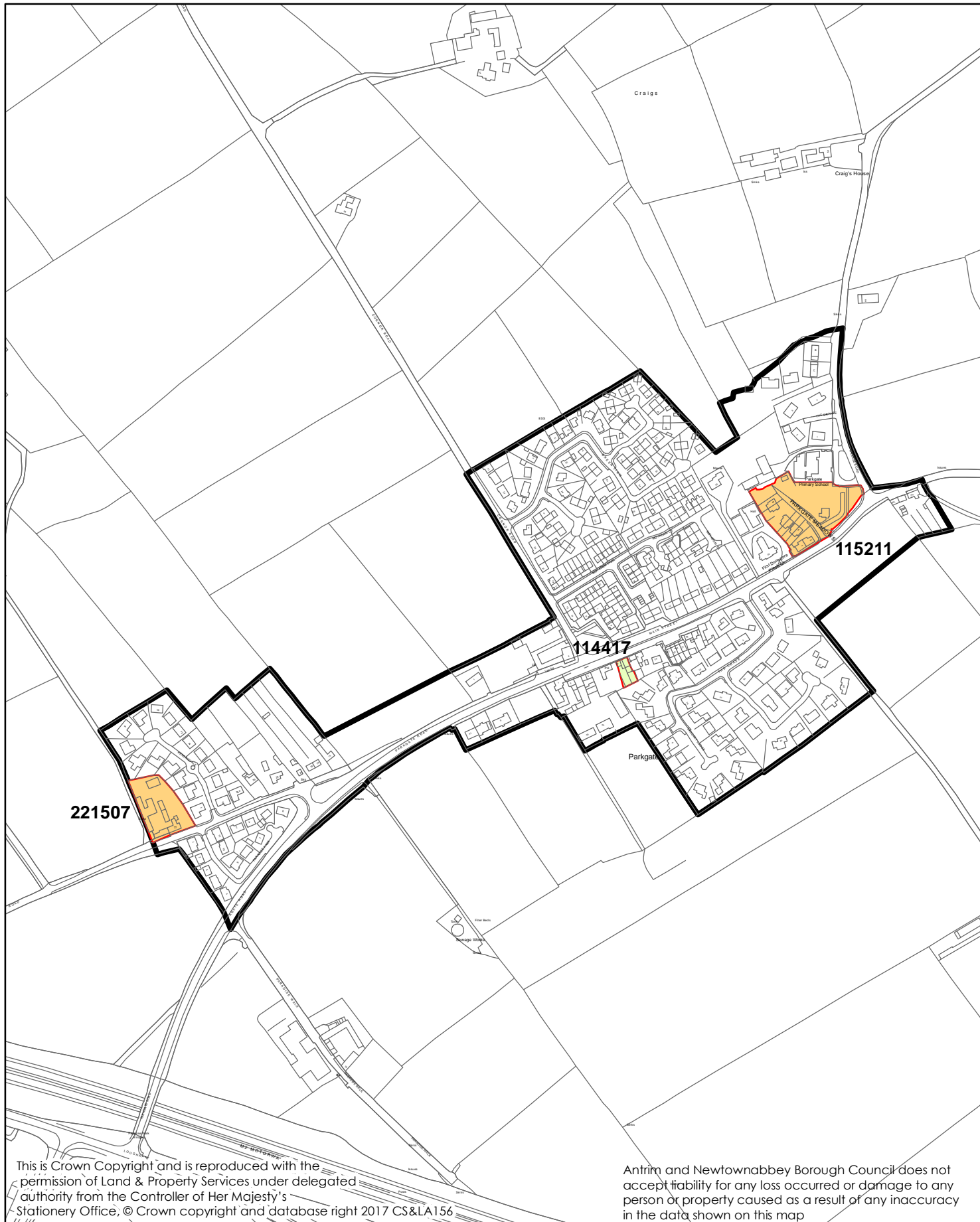
- COMPLETE IN 16/17 SURVEY YEAR
- DEVELOPMENT ON-GOING
- NOT STARTED
- HOUSING ZONING/HOUSING LANDUSE POLICY AREA
- NEIGHBOURING COUNCIL AREA

	Remaining Potential Units	Units Built 16/17	Area developed 16/17 (ha)	Area Remaining (ha)
GREENFIELD	1643	82	3.57	66.88
URBAN FOOTPRINT	2368	203	8.4	90.54
	4011	285	11.97	157.42

0 1 2 Kilometres







## Housing Monitor Apr 16 - Mar 17 Parkgate Housing Survey 2017

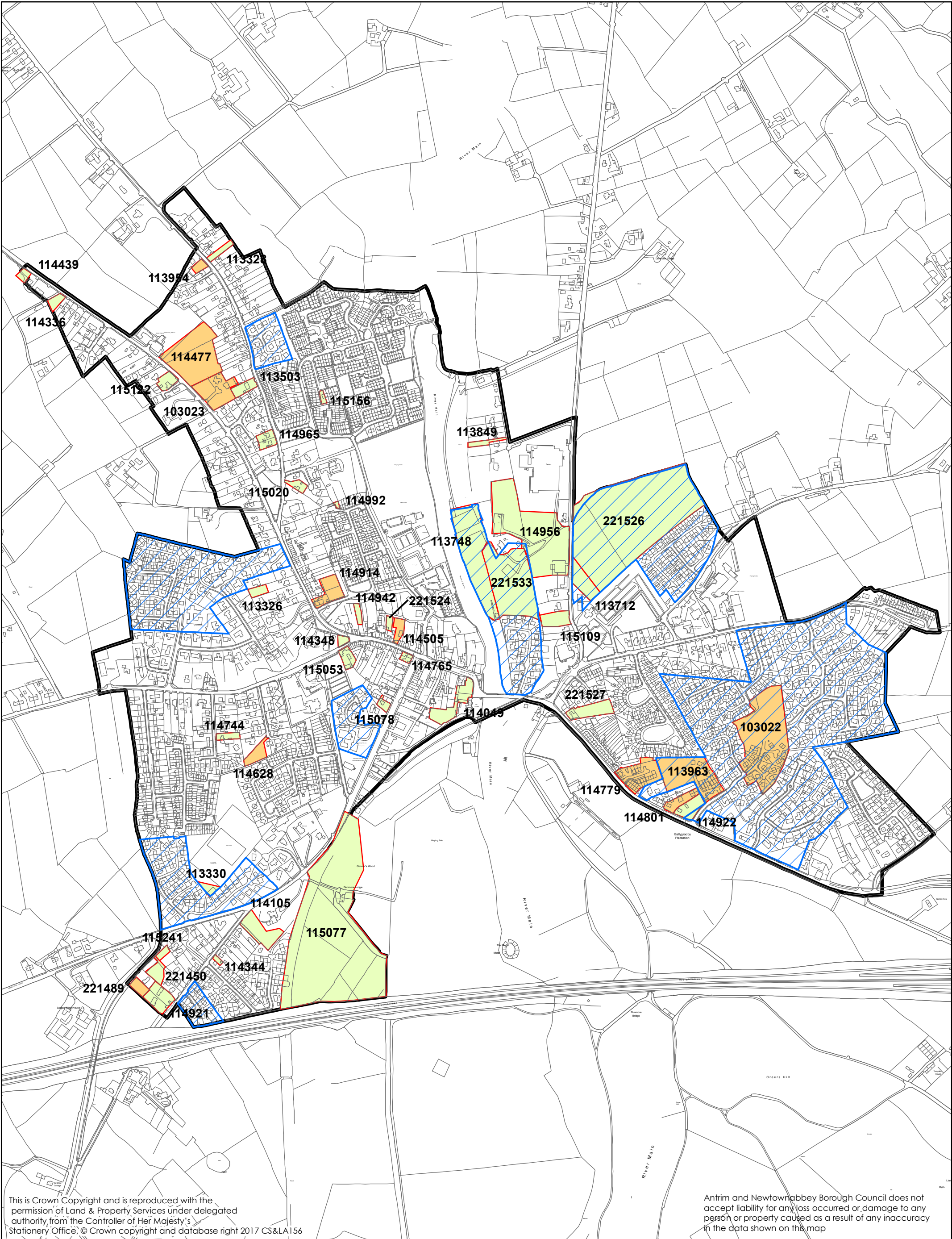
- COMPLETE IN 16/17 SURVEY YEAR
- DEVELOPMENT ON-GOING
- NOT STARTED

REMAINING POTENTIAL UNITS	UNITS BUILT IN 16-17	AREA DEVELOPED 16-17 (ha)	AREA REMAINING (ha)
16	0	0	0.71

0 110 220  
Metres







**Housing Monitor Apr 16 - Mar 17**  
**Randalstown Housing Survey 2017**

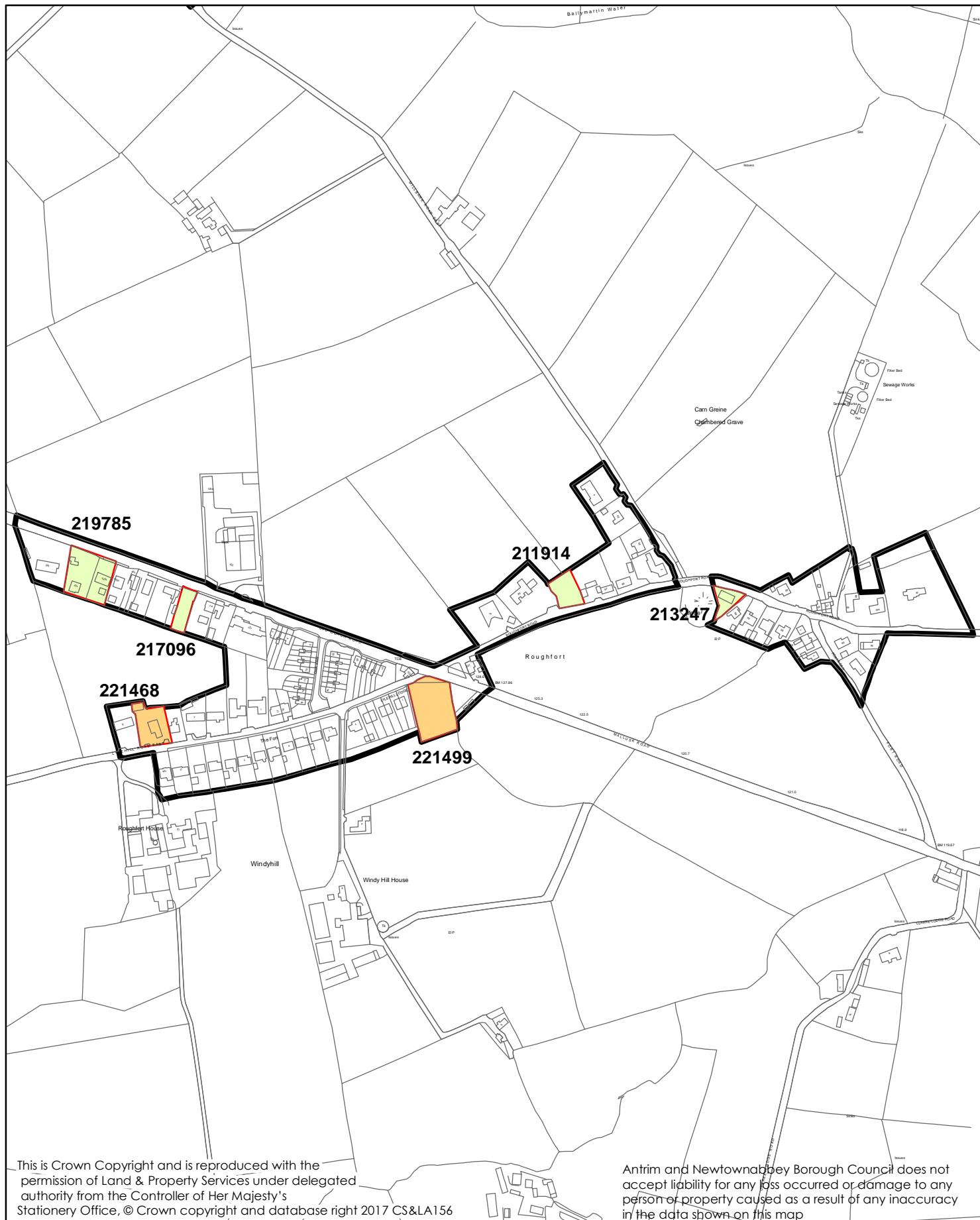
- COMPLETE IN 16/17 SURVEY YEAR
- DEVELOPMENT ON-GOING
- NOT STARTED
- HOUSING ZONING/HOUSING LAND USE POLICY AREA

	Remaining Potential Units	Units Built 16/17	Area developed 16/17	AREA REMAINING
Greenfield	244	0	0	13.85
Urban Footprint	318	6	0.19	12.24
	562	6	0.19	26.09

0 250 500 Meters







# Housing Monitor Apr 16 - Mar 17 Roughfort Housing Survey 2017

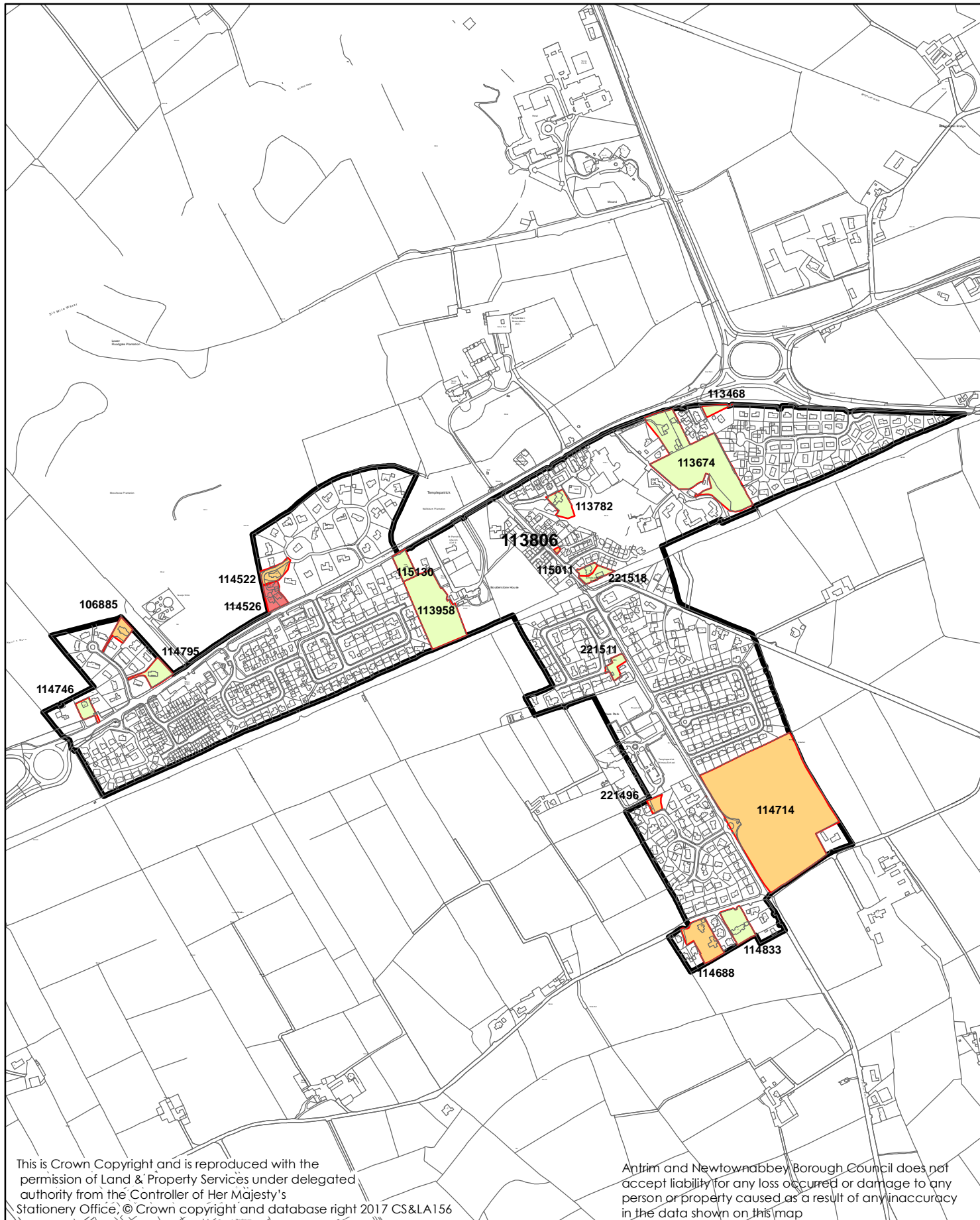
- COMPLETE IN 16/17 SURVEY YEAR
- DEVELOPMENT ON-GOING
- NOT STARTED

REMAINING POTENTIAL UNITS	UNITS BUILT IN 15	AREA DEVELOPED IN 16/17 (ha)	AREA REMAINING (ha)
12	0	0	0.75

0 100 200  
Metres







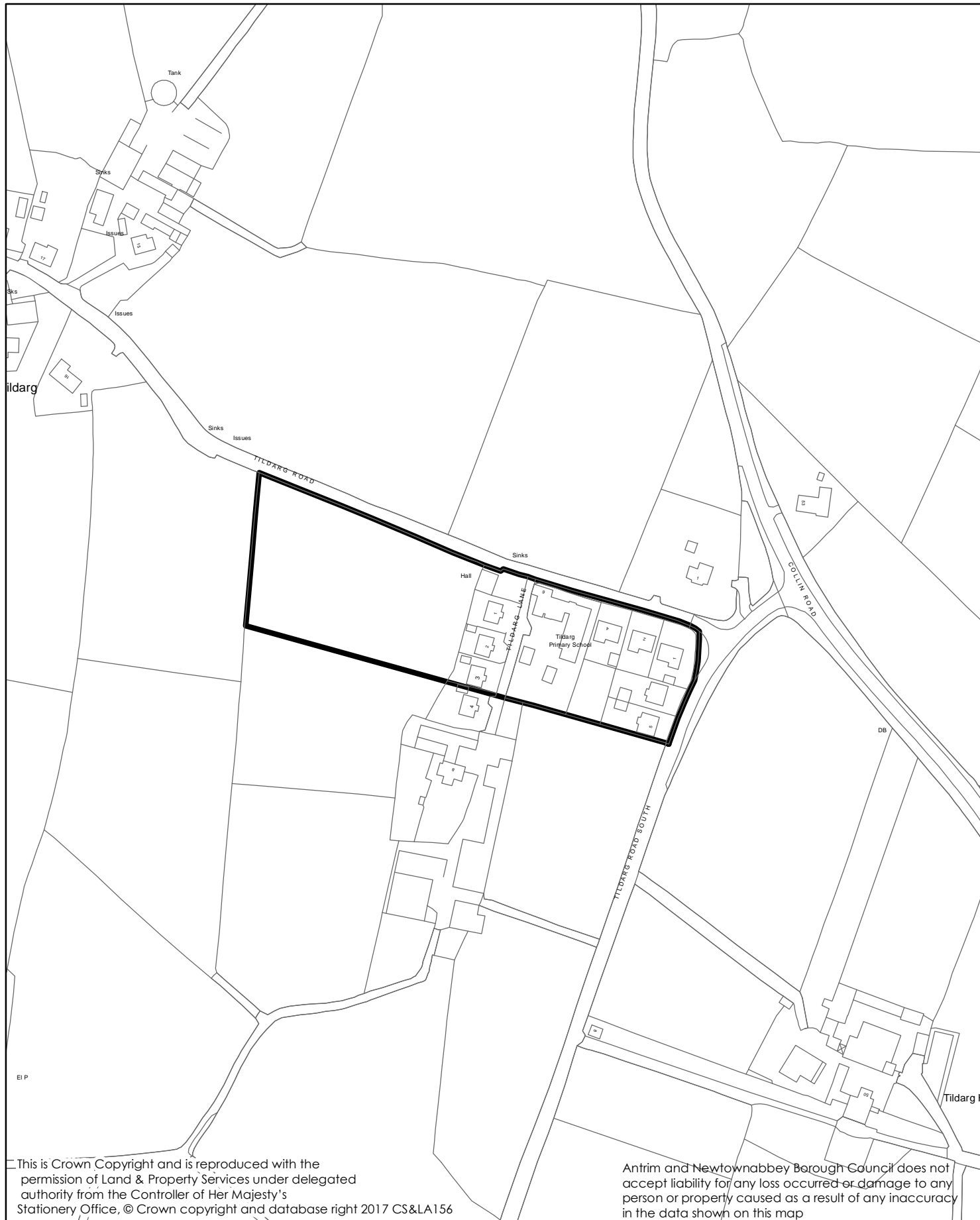
## Housing Monitor Apr 16 - Mar 17 Templepatrick Housing Survey 2017

- COMPLETE IN 16/17 SURVEY YEAR
- DEVELOPMENT ON-GOING
- NOT STARTED

Remaining Potential	Units Built 16-17	Area Developed 16-17 (ha)	Area Remaining (ha)
202	13	0.59	9.01

0 200 400 Metres





## Housing Monitor Apr 16 - Mar 17 Tildarg Housing Survey 2017

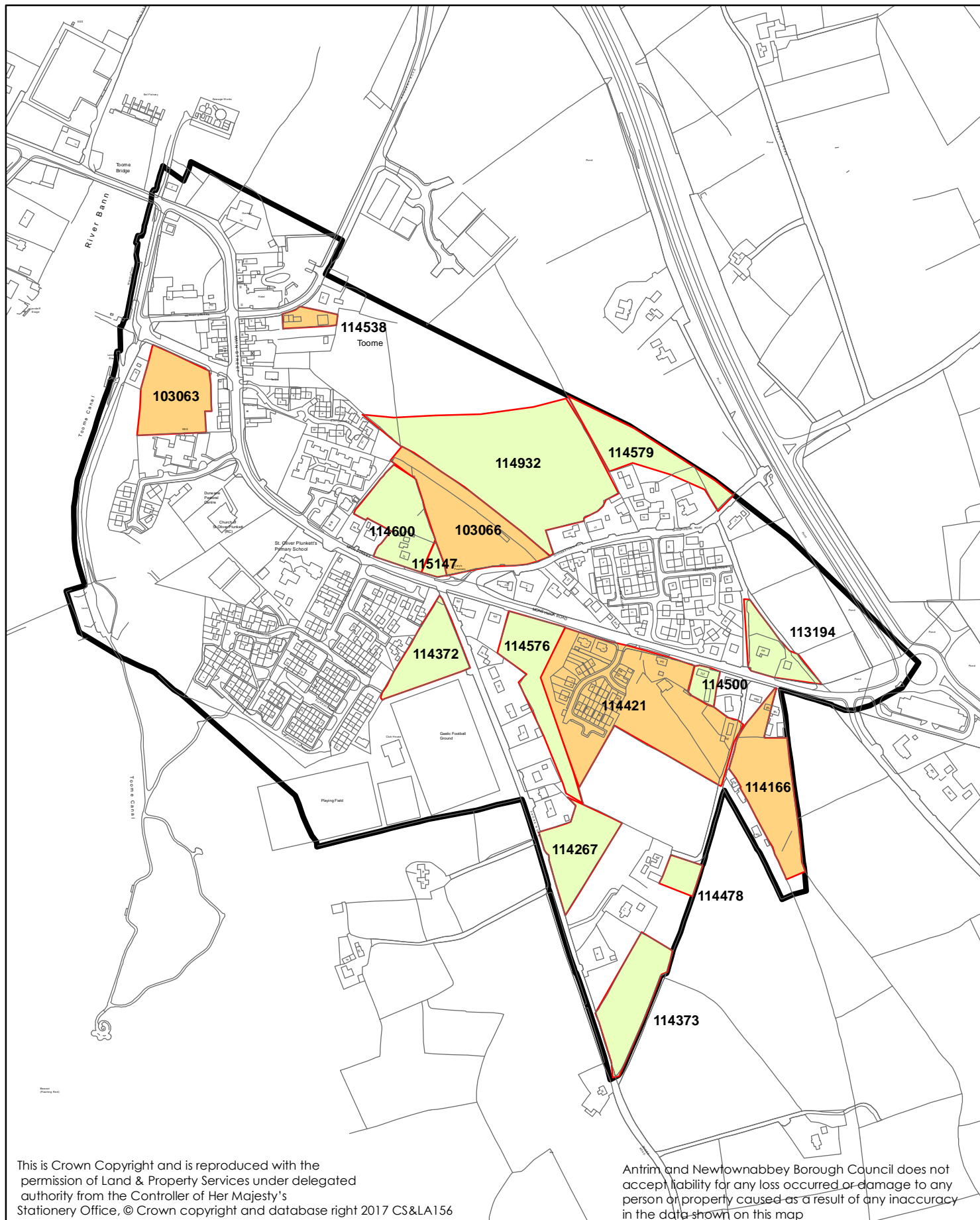
- COMPLETE IN 16/17 SURVEY YEAR
- DEVELOPMENT ON-GOING
- NOT STARTED

REMAINING POTENTIAL UNITS	UNITS BUILT IN 16-17	AREA DEVELOPED IN 16-17 (ha)	AREA REMAINING (ha)
0	0	0	0

0 50 100  
Metres







## Housing Monitor Apr 16 - Mar 17 Toome Housing Survey 2017

- COMPLETE IN 16/17 SURVEY YEAR
- DEVELOPMENT ON-GOING
- NOT STARTED

REMAINING POTENTIAL UNITS	UNITS BUILT IN 16-17	AREA DEVELOPED IN 16-17 (ha)	AREA REMAINING (ha)
347	7	0.25	14.15

ANTRIM HOUSING MONITOR 2017										
SITE ID	POTENTIAL UNITS	UNITS COMPLETE	REMAINING POTENTIAL	BUILT IN 16/17	SITE AREA	AREA DEVELOPED	AREA DEVELOPED 16/17	AREA REMAINING	STATUS	COMPLETION DATE
114839	3	3	0	3	0.4	0.4	0.4	0	COMPLETE	01-Apr-17
114732	1	1	0	1	0.05	0.05	0.05	0	COMPLETE	01-Apr-17
221449	1	1	0	1	0.2	0.2	0.2	0	COMPLETE	01-Apr-17
221454	1	1	0	1	0.04	0.04	0.04	0	COMPLETE	01-Apr-17
221447	2	2	0	2	0.03	0.03	0.03	0	COMPLETE	01-Apr-17
114825	10	10	0	6	0.14	0.14	0.08	0	COMPLETE	01-Apr-17
114954	11	0	11	0	0.2	0		0.2	DEVELOPMENT ON-GOING	
114191	2	1	1	0	0.33	0.16		0.17	DEVELOPMENT ON-GOING	
114123	6	5	1	3	0.44	0.37	0.22	0.07	DEVELOPMENT ON-GOING	
114701	4	3	1	0	0.1	0.07		0.03	DEVELOPMENT ON-GOING	
114573	18	16	2	11	0.5	0.44	0.3	0.06	DEVELOPMENT ON-GOING	
114721	41	20	21	16	1.1	0.53	0.43	0.57	DEVELOPMENT ON-GOING	
113956	30	28	2	1	1.49	1.39	0.05	0.1	DEVELOPMENT ON-GOING	
114664	65	7	58	0	2.05	0.2		1.85	DEVELOPMENT ON-GOING	
113883	304	236	68	1	13.55	10.5	0.04	3.05	DEVELOPMENT ON-GOING	
114939	5	0	5	0	0.22	0	0	0.22	DEVELOPMENT ON-GOING	
114629	213	0	213	0	5.5	0		5.5	DEVELOPMENT ON-GOING	
221501	42	3	39	3	1.5	0.1	0.1	1.4	DEVELOPMENT ON-GOING	
113777	4	0	4	0	1	0		1	DEVELOPMENT ON-GOING	
114594	5	2	3	2	0.35	0.14	0.14	0.21	DEVELOPMENT ON-GOING	
114597	260	0	260	0	5	0		5	DEVELOPMENT ON-GOING	
114598	269	5	264	5	6.3	0.11	0.11	6.19	DEVELOPMENT ON-GOING	
114895	12	0	12	0	0.3	0		0.3	DEVELOPMENT ON-GOING	
115000	14	0	14	0	0.47	0		0.47	DEVELOPMENT ON-GOING	
113493	1	0	1	0	0.08	0		0.08	DEVELOPMENT ON-GOING	
114767	2	0	2	0	0.3	0		0.3	DEVELOPMENT ON-GOING	
114920	1	0	1	0	0.12	0		0.12	DEVELOPMENT ON-GOING	
115042	1	0	1	0	0.1	0		0.1	DEVELOPMENT ON-GOING	
115054	1	0	1	0	0.05	0		0.05	DEVELOPMENT ON-GOING	
114620	242	0	242	0	9	0		9	DEVELOPMENT ON-GOING	
221470	1	0	1	0	0.7	0		0.7	DEVELOPMENT ON-GOING	
221472	14	0	14	0	0.3	0		0.3	DEVELOPMENT ON-GOING	
221493	2	0	2	0	0.1	0		0.1	DEVELOPMENT ON-GOING	
221534	21	0	21	0	0.94	0		0.94	DEVELOPMENT ON-GOING	
113949	39	0	39	0	1.4	0		1.4	NOT STARTED	
115247	538	0	538	0	21.5	0		21.5	NOT STARTED	
115248	100	0	100	0	4	0		4	NOT STARTED	
115249	375	0	375	0	15	0		15	NOT STARTED	
115250	500	0	500	0	20	0		20	NOT STARTED	
221498	35	0	35	0	1.7	0		1.7	NOT STARTED	
113397	1	0	1	0	0.26	0		0.26	NOT STARTED	
113575	11	0	11	0	0.2	0		0.2	NOT STARTED	
114360	4	0	4	0	0.2	0		0.2	NOT STARTED	
114390	22	0	22	0	0.5	0		0.5	NOT STARTED	
114521	3	0	3	0	0.6	0		0.6	NOT STARTED	
114578	4	0	4	0	0.4	0		0.4	NOT STARTED	

114588	12	0	12	0	0.7	0	0.7	NOT STARTED	
114619	4	0	4	0	0.1	0	0.1	NOT STARTED	
114697	6	0	6	0	0.17	0	0.17	NOT STARTED	
114698	5	0	5	0	0.2	0	0.2	NOT STARTED	
114758	2	0	2	0	0.05	0	0.05	NOT STARTED	
114841	2	0	2	0	0.1	0	0.1	NOT STARTED	
114924	3	0	3	0	0.2	0	0.2	NOT STARTED	
114955	5	0	5	0	0.2	0	0.2	NOT STARTED	
115074	9	0	9	0	0.3	0	0.3	NOT STARTED	
115131	1	0	1	0	0.1	0	0.1	NOT STARTED	
115213	2	0	2	0	0.33	0	0.33	NOT STARTED	
103013	4	0	4	0	0.19	0	0.19	NOT STARTED	
113684	20	0	20	0	0.66	0	0.66	NOT STARTED	
113686	15	0	15	0	1	0	1	NOT STARTED	
113688	1	0	1	0	0.07	0	0.07	NOT STARTED	
113718	1	0	1	0	0.15	0	0.15	NOT STARTED	
113795	2	0	2	0	0.16	0	0.16	NOT STARTED	
113872	1	0	1	0	0.04	0	0.04	NOT STARTED	
114341	1	0	1	0	0.06	0	0.06	NOT STARTED	
114438	1	0	1	0	0.06	0	0.06	NOT STARTED	
114523	2	0	2	0	0.2	0	0.2	NOT STARTED	
114582	1	0	1	0	0.04	0	0.04	NOT STARTED	
114627	2	0	2	0	0.02	0	0.02	NOT STARTED	
114666	1	0	1	0	0.05	0	0.05	NOT STARTED	
114797	1	0	1	0	0.05	0	0.05	NOT STARTED	
114923	1	0	1	0	0.02	0	0.02	NOT STARTED	
115155	1	0	1	0	0.07	0	0.07	NOT STARTED	
115157	1	0	1	0	0.09	0	0.09	NOT STARTED	
114583	7	0	7	0	0.16	0	0.16	NOT STARTED	
114665	53	0	53	0	1.6	0	1.6	NOT STARTED	
114925	2	0	2	0	0.1	0	0.1	NOT STARTED	
115048	7	0	7	0	0.2	0	0.2	NOT STARTED	
115069	19	0	19	0	0.5	0	0.5	NOT STARTED	
115153	39	0	39	0	1.55	0	1.55	NOT STARTED	
115212	1	0	1	0	0.03	0	0.03	NOT STARTED	
115215	1	0	1	0	0.01	0	0.01	NOT STARTED	
114037	5	0	5	0	0.16	0	0.16	NOT STARTED	
114562	3	0	3	0	0.1	0	0.1	NOT STARTED	
114717	12	0	12	0	0.32	0	0.32	NOT STARTED	
115031	5	0	5	0	0.42	0	0.42	NOT STARTED	
115152	37	0	37	0	1.47	0	1.47	NOT STARTED	
115214	36	0	36	0	1.42	0	1.42	NOT STARTED	
115240	6	0	6	0	0.16	0	0.16	NOT STARTED	
221455	110	0	110	0	4.4	0	4.4	NOT STARTED	
221469	6	0	6	0	0.15	0	0.15	NOT STARTED	
221471	1	0	1	0	0.1	0	0.1	NOT STARTED	
221482	1	0	1	0	0.1	0	0.1	NOT STARTED	
221491	1	0	1	0	0.1	0	0.1	NOT STARTED	



221492	1	0	1	0	0.1	0		0.1	NOT STARTED	
221517	2	0	2	0	0.03	0		0.03	NOT STARTED	
			3359	56			2.19	122.4		

Site 114122 - This site has been removed from the survey as an alternative scheme falling into the replacement category has been built on the site.

Site 114436 - This site has been removed from the survey as an alternative scheme falling into the replacement category has been built on the site.

Site 114127 - This site has been removed from this years survey as now deemed complete in 2016.

Sites 114050 and 114129 - These sites have been removed from the survey with an enlarged site 113686 in substitution.

Site 113495 - This site has been removed from this years survey as now deemed complete in 2014.

Site 115133 - This site has been removed from this years survey as now deemed complete in 2016.

Site 114918 - The site has been removed from the survey as an alternative open space scheme has been developed on the site.

BALLYCLARE HOUSING MONITOR 2017										
SITE ID	POTENTIAL UNITS	UNITS COMPLETE	REMAINING POTENTIAL	UNITS BUILT IN 16/17	SITE AREA	AREA DEVELOPED	AREA DEVELOPED 16/17	AREA REMAINING	STATUS	COMPLETION DATE
211445	16	16	0	1	0.6	0.6	0.04	0	COMPLETE	01-Apr-17
221426	3	3	0	1	0.08	0.08	0.03	0	COMPLETE	01-Apr-17
200790	32	28	4	0	1.04	1	0	0.04	DEVELOPMENT ON-GOING	
200826	48	32	16	0	3.13	2.1	0	1.03	DEVELOPMENT ON-GOING	
211449	130	43	87	2	9.9	3.2	0.08	6.7	DEVELOPMENT ON-GOING	
211451	31	19	12	0	1.04	0.63	0	0.41	DEVELOPMENT ON-GOING	
218399	2	1	1	0	0.04	0.02	0	0.02	DEVELOPMENT ON-GOING	
218534	36	30	6	0	1.4	1.16		0.24	DEVELOPMENT ON-GOING	
219464	20	2	18	1	0.15	0.01	0.005	0.14	DEVELOPMENT ON-GOING	
221071	65	63	2	0	2.54	2		0.54	DEVELOPMENT ON-GOING	
220723	47	31	16	31	3.7	2.44	2.44	1.26	DEVELOPMENT ON-GOING	
219790	145	0	145	0	8.43	0		8.43	DEVELOPMENT ON-GOING	
220435	39	0	39	0	0.16	0		0.16	DEVELOPMENT ON-GOING	
212236	10	0	10	0	0.21	0		0.21	DEVELOPMENT ON-GOING	
212121	1	0	1	0	0.005	0		0.005	NOT STARTED	
212330	1	0	1	0	0.01	0		0.01	NOT STARTED	
212331	1	0	1	0	0.14	0		0.14	NOT STARTED	
212337	2	0	2	0	0.04	0		0.04	NOT STARTED	
212794	55	0	55	0	2.22	0		2.22	NOT STARTED	
213045	2	0	2	0	0.11	0		0.11	NOT STARTED	
213184	8	0	8	0	0.18	0		0.18	NOT STARTED	
213301	6	0	6	0	0.049	0		0.049	NOT STARTED	
217278	11	0	11	0	0.058	0		0.058	NOT STARTED	
218134	5	0	5	0	0.22	0		0.22	NOT STARTED	
218135	9	0	9	0	0.34	0		0.34	NOT STARTED	
218136	12	0	12	0	0.49	0		0.49	NOT STARTED	
218137	24	0	24	0	0.78	0		0.78	NOT STARTED	
218138	33	0	33	0	1.35	0		1.35	NOT STARTED	
218563	152	0	152	0	9.14	0		9.14	NOT STARTED	
218922	102	0	102	0	5.11	0		5.11	NOT STARTED	
219040	3	0	3	0	0.09	0		0.09	NOT STARTED	
219460	2	0	2	0	0.12	0		0.12	NOT STARTED	
219462	2	0	2	0	0.03	0		0.03	NOT STARTED	
219476	14	0	14	0	0.4	0		0.4	NOT STARTED	
219703	8	0	8	0	0.2	0		0.2	NOT STARTED	
219788	1	0	1	0	0.03	0		0.03	NOT STARTED	
219789	1	0	1	0	0.05	0		0.05	NOT STARTED	
220719	11	0	11	0	0.5	0		0.5	NOT STARTED	
220720	5	0	5	0	0.1	0		0.1	NOT STARTED	
220722	400	0	400	0	30.99	0		30.99	NOT STARTED	
221033	31	0	31	0	3.39	0		3.39	NOT STARTED	
221034	10	0	10	0	0.43	0		0.43	NOT STARTED	
221039	465	0	465	0	18.6	0		18.6	NOT STARTED	
221040	543	0	543	0	21.73	0		21.73	NOT STARTED	
221070	335	0	335	0	16.74	0		16.74	NOT STARTED	
221139	5	0	5	0	0.22	0		0.22	NOT STARTED	
221155	22	0	22	0	0.07	0		0.07	NOT STARTED	

221156	2	0	2	0	0.51	0		0.51	NOT STARTED	
221355	12	0	12	0	0.13	0		0.13	NOT STARTED	
221421	7	0	7	0	0.14	0		0.14	NOT STARTED	
221465	45	0	45	0	1.8	0		1.8	NOT STARTED	
221487	33	0	33	0	1.3	0		1.3	NOT STARTED	
221505	78	0	78	0	2.36	0		2.36	NOT STARTED	
221506	2	0	2	0	0.06	0		0.06	NOT STARTED	
221515	1	0	1	0	0.01	0		0.01	NOT STARTED	
221523	4	0	4	0	0.04	0		0.04	NOT STARTED	
221535	530	0	530	0	21.2	0		21.2	NOT STARTED	
			3352	36			2.59	160.66		

Site 213049 - removed from this year survey as now deemed complete in 2015

Site 220721 - removed from this years survey as now deemed complete in 2012

Site 211375 - removed from this years survey as site is ammended and now deemed complete in 2011.

BALLYCOR HOUSING MONITOR 2017										
SITE ID	POTENTIAL UNITS	UNITS COMPLETE	REMAINING POTENTIAL	UNITS BUILT 16/17	SITE AREA	AREA DEVELOPED	AREA DEVELOPED IN 16/17	AREA REMAINING	STATUS	COMPLETION DATE
219774	1	1	0	1	0.36	0.36	0.36	0	COMPLETE	01-Apr-17
221154	1	0	1	0	0.14	0	0	0.14	NOT STARTED	
211908	3	0	3	0	0.39	0	0	0.39	NOT STARTED	
211365	1	0	1	0	0.1	0	0	0.1	NOT STARTED	
			5	1			0.36	0.63		



BALLYCRAIGY Housing Monitor 2017										
SITE ID	POTENTIAL UNITS	UNITS COMPLETE	REMAINING POTENTIAL	BUILT IN 16/17	SITE AREA	AREA DEVELOPED	AREA DEVELOPED 16-17	AREA REMAINING	STATUS	COMPLETION DATE
219057	1	0	1	0	0.099	0	0	0.1	NOT STARTED	
			1	0			0	0.1		

BALLYEASTON HOUSING MONITOR 2017										
SITE ID	POTENTIAL UNITS	UNITS COMPLETE	REMAINING POTENTIAL	BUILT IN 16/17	SITE AREA	AREA DEVELOPED	AREA DEVELOPED 16/17	AREA REMAINING	STATUS	COMPLETION DATE
218139	4	0	4	0	0.28	0	0	0.28	NOT STARTED	
221157	3	0	3	0	0.08	0	0	0.08	NOT STARTED	
221358	1	0	1	0	0.01	0	0	0.01	NOT STARTED	
			8	0			0	0.37		

BALLYNURE HOUSING MONITOR 2017										
SITE ID	POTENTIAL UNITS	UNITS COMPLETE	REMAINING POTENTIAL	BUILT IN 16/17	SITE AREA	AREA DEVELOPED	AREA DEVELOPED 16/17	AREA REMAINING	STATUS	COMPLETION DATE
218553	7	4	3	4	0.153	0.09	0.09	0.063	DEVELOPMENT ON-GOING	
219775	22	21	1	0	0.39	0.37	0	0.02	DEVELOPMENT ON-GOING	
219776	1	0	1	0	0.07	0	0	0.07	DEVELOPMENT ON-GOING	
219777	6	0	6	0	0.26	0	0	0.26	DEVELOPMENT ON-GOING	
218140	4	0	4	0	0.13	0	0	0.13	NOT STARTED	
218555	2	0	2	0	0.098	0	0	0.098	NOT STARTED	
			17	4			0.09	0.64		

BALLYROBERT HOUSING MONITOR 2017										
SITE ID	POTENTIAL UNITS	UNITS COMPLETE	REMAINING POTENTIAL	BUILT IN 16/17	SITE AREA	AREA DEVELOPED	AREA DEVELOPED 16/17	AREA REMAINING	STATUS	COMPLETION DATE
220441	14	14	0	1	0.62	0.62	0.04	0	COMPLETE	01-Apr-17
221476	2	2	0	2	0.2	0.2	0.2	0	COMPLETE	01-Apr-17
200820	69	48	21	1	3.43	2.38	0.05	1.05	DEVELOPMENT ON-GOING	
219780	21	19	2	4	0.85	0.77	0.17	0.08	DEVELOPMENT ON-GOING	
220436	6	0	6	0	0.47	0	0	0.47	DEVELOPMENT ON-GOING	
211428	1	0	1	0	0.13	0	0	0.13	NOT STARTED	
219778	4	0	4	0	0.2	0	0	0.2	NOT STARTED	
219781	8	0	8	0	0.23	0	0	0.23	NOT STARTED	
220439	1	0	1	0	0.1	0	0	0.1	NOT STARTED	
220440	10	0	10	0	0.19	0	0	0.19	NOT STARTED	
220442	3	0	3	0	0.17	0	0	0.17	NOT STARTED	
221353	2	0	2	0	0.1	0	0	0.1	NOT STARTED	
221500	13	0	13	0	0.8	0	0	0.8	NOT STARTED	
			71	8			0.46	3.52		



BRUSLEE HOUSING MONITOR 2017										
SITE ID	POTENTIAL UNITS	UNITS COMPLETE	REMAINING POTENTIAL	BUILT IN 16/17	SITE AREA	AREA DEVELOPED	AREA DEVELOPED 16/17	AREA REMAINING	STATUS	COMPLETION DATE
221143	2	0	0	0	0.2	0	0	0.2	DEVELOPMENT ON-GOING	
			2	0		0	0	0.2		

COGRY KILBRIDE HOUSING MONITOR 2017											
SITE ID	POTENTIAL UNITS	UNITS COMPLETE	REMAINING POTENTIAL	BUILT IN 16/17	SITE AREA	AREA DEVELOPED	AREA COMPLETE 16/17	AREA REMAINING	STATUS	COMPLETION DATE	
211415	18	0	18	0	0.95	0	0	0.95	DEVELOPMENT ON-GOING		
221061	9	3	6	3	0.36	0.12	0.12	0.24	DEVELOPMENT ON-GOING		
217102	1	0	1	0	0.116	0	0	0.116	NOT STARTED		
218141	20	0	20	0	0.85	0	0	0.85	NOT STARTED		
219682	50	0	50	0	1.1	0	0	1.1	NOT STARTED		
219782	16	0	16	0	0.27	0	0	0.27	NOT STARTED		
220867	20	0	20	0	0.8	0	0	0.8	NOT STARTED		
221484	1	0	1	0	0.1	0	0	0.1	NOT STARTED		
			132	3			0.12	4.42			

Site 220444 -removed from this years survey as now deemed complete in 2016

CRAIGAROGAN HOUSING MONITOR 2017										
SITE ID	POTENTIAL UNITS	UNITS COMPLETE	REMAINING POTENTIAL	BUILT IN 16/17	SITE AREA	AREA DEVELOPED	AREA DEVELOPED 16/17	AREA REMAINING	STATUS	COMPLETION DATE
221490	1	1	0	1	0.1	0.1	0.1	0	COMPLETE	01-Apr-17
212922	3	0	3	0	0.21	0	0	0.21	DEVELOPMENT ON-GOING	
220447	1	0	1	0	0.29	0	0	0.29	DEVELOPMENT ON-GOING	
221478	1	0	1	0	0.1	0	0	0.1	DEVELOPMENT ON-GOING	
221522	4	0	4	0	0.4	0	0	0.4	DEVELOPMENT ON-GOING	
			9	1			0.1	1		

CREGGAN CRANFIELD HOUSING MONITOR 2017										
SITE ID	POTENTIAL UNITS	UNITS COMPLETE	REMAINING POTENTIAL	BUILT IN 16/17	SITE AREA	AREA DEVELOPED	AREA DEVELOPED 16/17	AREA REMAINING	STATUS	COMPLETION DATE
115144	2	0	2	0	0.2	0	0	0.2	DEVELOPMENT ON-GOING	
103083	50	0	50	0	1.6	0	0	1.6	NOT STARTED	
114235	20	0	20	0	0.48	0	0	0.48	DEVELOPMENT ON-GOING	
114349	1	0	1	0	0.07	0	0	0.07	NOT STARTED	
114636	1	0	1	0	0.03	0	0	0.03	DEVELOPMENT ON-GOING	
114642	10	0	10	0	0.8	0	0	0.8	DEVELOPMENT ON-GOING	
114643	12	0	12	0	0.63	0	0	0.63	DEVELOPMENT ON-GOING	
114668	2	0	2	0	0.2	0	0	0.2	NOT STARTED	
115086	24	0	24	0	1.44	0	0	1.44	NOT STARTED	
			122	0			0	5.45		



CRUMLIN HOUSING MONITOR 2017										
SITE ID	POTENTIAL UNITS	UNITS COMPLETE	REMAINING POTENTIAL	BUILT IN 16/17	SITE AREA	AREA DEVELOPED	AREA DEVELOPED 16/17	AREA REMAINING	STATUS	COMPLETION DATE
114368	15	15	0	1	0.4	0.4	0.03	0	COMPLETE	01-Apr-17
114959	6	0	6	0	0.32	0		0.32	DEVELOPMENT ON-GOING	
114969	9	4	5	1	0.4	0.17	0.04	0.23	DEVELOPMENT ON-GOING	
113197	50	10	40	0	0.41	0.1		0.31	DEVELOPMENT ON-GOING	
103038	110	42	68	0	4	1.52		2.48	DEVELOPMENT ON-GOING	
114443	1	0	1	0	0.02	0		0.02	DEVELOPMENT ON-GOING	
114617	1	0	1	0	0.06	0		0.06	DEVELOPMENT ON-GOING	
115110	3	0	3	0	0.22	0		0.22	DEVELOPMENT ON-GOING	
221446	2	0	2	0	0.1	0		0.1	DEVELOPMENT ON-GOING	
113566	5	0	5	0	0.1	0		0.1	DEVELOPMENT ON-GOING	
114007	15	0	15	0	0.45	0		0.45	DEVELOPMENT ON-GOING	
113971	3	0	3	0	0.36	0		0.36	DEVELOPMENT ON-GOING	
114637	1	0	1	0	0.04	0		0.04	DEVELOPMENT ON-GOING	
103040	50	0	50	0	2.06	0		2.06	DEVELOPMENT ON-GOING	
115154	1	0	1	0	0.11	0		0.11	NOT STARTED	
113334	1	0	1	0	0.21	0		0.21	NOT STARTED	
113873	1	0	1	0	0.06	0		0.06	NOT STARTED	
114038	3	0	3	0	0.08	0		0.08	NOT STARTED	
114124	1	0	1	0	0.05	0		0.05	NOT STARTED	
114389	3	0	3	0	0.1	0		0.1	NOT STARTED	
115145	1	0	1	0	0.03	0		0.03	NOT STARTED	
114539	1	0	1	0	0.01	0		0.01	NOT STARTED	
114652	3	0	3	0	0.04	0		0.04	NOT STARTED	
114745	7	0	7	0	0.12	0		0.12	NOT STARTED	
115107	11	0	11	0	0.3	0		0.3	NOT STARTED	
115143	54	0	54	0	2.14	0		2.14	NOT STARTED	
103052	18	0	18	0	0.33	0		0.33	NOT STARTED	
115237	7	0	7	0	1.9	0		1.9	NOT STARTED	
221528	10	0	10	0	0.4	0		0.4	NOT STARTED	
			322	2			0.07	12.63		

Site 114008 - removed from this years survey as Petrol Filling Station has been constructed.

Site 114651 - removed from this years survey as now deemed complete in 2015

Site 114941 - removed from this years survey as now deemed complete in 2013

DOAGH HOUSING MONITOR 2017											
SITE ID	POTENTIAL UNITS	UNITS COMPLETE	REMAINING POTENTIAL	BUILT IN 16/17	SITE AREA	AREA DEVELOPED	AREA DEVELOPED 16/17	AREA REMAINING	STATUS	COMPLETION DATE	
212574	45	1	44	0	1.97	0.05	0	1.92	DEVELOPMENT ON-GOING		
218568	17	6	11	6	0.803	0.28	0.28	0.523	DEVELOPMENT ON-GOING		
211402	1	0	1	0	0.1	0	0	0.1	NOT STARTED		
212572	119	0	119	0	4.72	0	0	4.72	NOT STARTED		
212576	88	0	88	0	3.49	0	0	3.49	NOT STARTED		
213039	4	0	4	0	0.14	0	0	0.14	NOT STARTED		
218566	2	0	2	0	0.036	0	0	0.036	NOT STARTED		
221359	2	0	2	0	0.09	0	0	0.09	NOT STARTED		
221512	1	0	1	0	0.07	0	0	0.07	NOT STARTED		
221520	1	0	1	0	0.1	0	0	0.1	NOT STARTED		
221530	5	0	5	0	0.05	0	0	0.05	NOT STARTED		
			278	6			0.28	11.24			

DUNADRY HOUSING MONITOR 2017										
SITE ID	POTENTIAL UNITS	UNITS COMPLETE	REMAINING POTENTIAL	BUILT IN 16/17	SITE AREA	AREA DEVELOPED	AREA DEVELOPED 16/17	AREA REMAINING	STATUS	COMPLETION DATE
114952	4	0	4	0	0.17	0	0	0.17	DEVELOPMENT ON-GOING	
114483	1	0	1	0	0.1	0	0	0.1	DEVELOPMENT ON-GOING	
113804	17	0	17	0	0.8	0	0	0.8	NOT STARTED	
114414	3	0	3	0	0.05	0	0	0.05	NOT STARTED	
114837	5	0	5	0	0.38	0	0	0.38	NOT STARTED	
114838	1	0	1	0	0.14	0	0	0.14	NOT STARTED	
114883	45	0	45	0	3.6	0	0	3.6	NOT STARTED	
114919	2	0	2	0	0.26	0	0	0.26	NOT STARTED	
115075	4	0	4	0	0.1	0	0	0.1	NOT STARTED	
			82	0			0	5.6		

GROGGAN HOUSING MONITOR 2017										
SITE ID	POTENTIAL UNITS	UNITS COMPLETE	REMAINING POTENTIAL	BUILT IN 16/17	SITE AREA	AREA DEVELOPED	AREA BUILT IN 16-17	AREA REMAINING	STATUS	COMPLETION DATE
114796	1	0	1	0	0.04	0	0	0.04	NOT STARTED	
114752	19	0	19	0	0.5	0	0	0.5	NOT STARTED	
115268	1	0	1	0	0.05	0	0	0.05	NOT STARTED	
			21	0			0	0.59		

HILLHEAD HOUSING MONITOR 2017										
SITE ID	POTENTIAL UNITS	UNITS COMPLETE	REMAINING POTENTIAL	BUILT IN 16/17	SITE AREA	AREA DEVELOPED	AREA DEVELOPED 16/17	AREA REMAINING	STATUS	COMPLETION DATE
220725	3	0	3	0	0.03	0	0	0.03	DEVELOPMENT ON-GOING	
220724	1	0	1	0	0.1	0	0	0.1	DEVELOPMENT ON-GOING	
219457	1	0	1	0	0.23	0	0	0.23	NOT STARTED	
221142	1	0	1	0	0.08	0	0	0.08	DEVELOPMENT ON-GOING	
213268	4	0	4	0	0.85	0	0	0.85	NOT STARTED	
			10	0			0	1.29		



KILLEAD HOUSING MONITOR 2017										
SITE ID	POTENTIAL UNITS	UNITS COMPLETE	REMAINING POTENTIAL	BUILT IN 16/17	SITE AREA	AREA DEVELOPED	AREA DEVELOPED IN 16/17	AREA REMAINING	STATUS	COMPLETION DATE
115239	1	0	1	0	0.16	0	0	0.16	NOT STARTED	
115108	4	0	4	0	0.11	0	0	0.11	NOT STARTED	
114653	7	0	7	0	0.2	0	0	0.2	NOT STARTED	
114363	1	0	1	0	0.1	0	0	0.1	NOT STARTED	
			13	0			0	0.57		

KINGSMOSS HOUSING MONITOR 2017										
SITE ID	POTENTIAL UNITS	UNITS COMPLETE	REMAINING POTENTIAL	BUILT IN 16/17	SITE AREA	AREA DEVELOPED	AREA DEVELOPED 16/17	AREA REMAINING	STATUS	COMPLETION DATE
221513	1	0	1	0	0.08	0	0	0.08	NOT STARTED	
			1	0			0	0.08		

LOWTOWN HOUSING MONITOR 2017										
SITE ID	POTENTIAL UNITS	UNITS COMPLETE	REMAINING POTENTIAL	BUILT IN 16/17	SITE AREA	AREA DEVELOPED	AREA DEVELOPED IN 16/17	AREA REMAINING	STATUS	COMPLETION DATE
none			0	0			0	0		

MILLBANK HOUSING MONITOR 2017										
SITE ID	POTENTIAL UNITS	UNITS COMPLETE	REMAINING POTENTIAL	BUILT IN 16/17	SITE AREA	AREA DEVELOPED	AREA DEVELOPED IN 16/17	AREA REMAINING	STATUS	COMPLETION DATE
218589	4	3	1	1	0.547	0.41	0.14	0.137	DEVELOPMENT ON-GOING	
219783	2	0	2	0	0.14	0	0	0.14	DEVELOPMENT ON-GOING	
220756	3	2	1	0	0.33	0.22	0	0.11	DEVELOPMENT ON-GOING	
212327	3	0	3	0	0.59	0	0	0.59	NOT STARTED	
221148	1	0	1	0	0.1	0	0	0.1	NOT STARTED	
218587	1	0	1	0	0.071	0	0	0.071	NOT STARTED	
219784	3	0	3	0	0.31	0	0	0.31	NOT STARTED	
221503	3	0	3	0	0.3	0	0	0.3	NOT STARTED	
221504	2	0	2	0	0.18	0	0	0.18	NOT STARTED	
			17	1			0.14	1.94		

MILLTOWN HOUSING MONITOR 2017										
SITE ID	POTENTIAL UNITS	UNITS COMPLETE	REMAINING POTENTIAL	BUILT IN 16/17	SITE AREA	AREA DEVELOPED	AREA DEVELOPED 16/17	AREA REMAINING	STATUS	COMPLETION DATE
115001	13	0	13	0	0.58	0	0	0.58	DEVELOPMENT ON-GOING	
114009	7	0	7	0	0.39	0	0	0.39	DEVELOPMENT ON-GOING	
114355	11	0	11	0	0.65	0	0	0.65	NOT STARTED	
114856	4	0	4	0	0.3	0	0	0.3	NOT STARTED	
115012	11	0	11	0	0.8	0	0	0.8	NOT STARTED	
			46	0			0	2.72		

MONEYGLASS HOUSING MONITOR 2017										
SITE ID	POTENTIAL UNITS	UNITS COMPLETE	REMAINING POTENTIAL	BUILT IN 16/17	SITE AREA	AREA DEVELOPED	AREA DEVELOPED IN 16/17	AREA REMAINING	STATUS	COMPLETION DATE
114678	13	0	13	0	0.5	0	0	0.5	NOT STARTED	
			13	0			0	0.5		



NEWTOWNABBEY Housing Monitor 2017										
SITE ID	POTENTIAL UNITS	UNITS COMPLETE	REMAINING POTENTIAL	BUILT IN 16/17	SITE AREA	AREA DEVELOPED	AREA DEVELOPED 16/17	AREA REMAINING	STATUS	COMPLETION DATE
221053	97	97	0	55	3.9	3.9	2.22	0	COMPLETE	01-Apr-17
220865	18	18	0	18	1.06	1.06	1.06	0	COMPLETE	01-Apr-17
221152	12	12	0	12	0.27	0.27	0.27	0	COMPLETE	01-Apr-17
219801	1	1	0	1	0.12	0.12	0.12	0	COMPLETE	01-Apr-17
220662	1	1	0	1	0.17	0.17	0.17	0	COMPLETE	01-Apr-17
221434	1	1	0	1	0.09	0.09	0.09	0	COMPLETE	01-Apr-17
221451	1	1	0	1	0.1	0.1	0.1	0	COMPLETE	01-Apr-17
219455	11	11	0	8	0.34	0.34	0.24	0	COMPLETE	01-Apr-17
219571	1	1	0	1	0.12	0.12	0.12	0	COMPLETE	01-Apr-17
221141	1	1	0	1	0.06	0.06	0.06	0	COMPLETE	01-Apr-17
221432	1	1	0	1	0.06	0.06	0.06	0	COMPLETE	01-Apr-17
221453	1	1	0	1	0.1	0.1	0.1	0	COMPLETE	01-Apr-17
221497	6	6	0	6	0.1	0.1	0.1	0	COMPLETE	01-Apr-17
220981	15	15	0	1	0.59	0.59	0.04	0	COMPLETE	01-Apr-17
218122	5	4	1	0	0.25	0.2	0	0.05	DEVELOPMENT ON-GOING	
220988	33	29	4	0	1.09	0.95		0.14	DEVELOPMENT ON-GOING	
212796	12	3	9	0	0.45	0.1		0.35	DEVELOPMENT ON-GOING	
211932	7	6	1	6	0.19	0.16	0.16	0.03	DEVELOPMENT ON-GOING	
213302	11	10	1	0	0.241	0.22		0.021	DEVELOPMENT ON-GOING	
221456	40	20	20	20	1.86	0.93	0.93	0.93	DEVELOPMENT ON-GOING	
218402	2	1	1	0	0.18	0.1		0.08	DEVELOPMENT ON-GOING	
219043	6	0	6	0	0.095	0		0.095	DEVELOPMENT ON-GOING	
219579	29	28	1	0	0.59	0.57		0.02	DEVELOPMENT ON-GOING	
219825	2	0	2	0	0.13	0		0.13	DEVELOPMENT ON-GOING	
220364	20	8	12	5	0.53	0.21	0.13	0.32	DEVELOPMENT ON-GOING	
221138	5	0	5	0	0.15	0		0.15	DEVELOPMENT ON-GOING	
221444	1	0	1	0	0.11	0		0.11	DEVELOPMENT ON-GOING	
219060	1	0	1	0	0.066	0		0.066	DEVELOPMENT ON-GOING	
220426	1	0	1	0	0.01	0		0.01	DEVELOPMENT ON-GOING	
220746	1	0	1	0	0.16	0		0.16	DEVELOPMENT ON-GOING	
221153	2	0	2	0	0.09	0		0.09	DEVELOPMENT ON-GOING	
221380	1	0	1	0	0.22	0		0.22	DEVELOPMENT ON-GOING	
221425	2	1	1	1	0.06	0.03	0.03	0.03	DEVELOPMENT ON-GOING	
221473	31	4	27	4	1.3	0.16	0.16	1.14	DEVELOPMENT ON-GOING	
221474	1	0	1	0	0.1	0		0.1	DEVELOPMENT ON-GOING	
221475	1	0	1	0	0.2	0		0.2	DEVELOPMENT ON-GOING	
221481	6	0	6	0	0.2	0		0.2	DEVELOPMENT ON-GOING	
221488	8	0	8	0	0.16	0		0.16	DEVELOPMENT ON-GOING	
217852	69	51	18	4	3.71	2.74	0.21	0.97	DEVELOPMENT ON-GOING	
212706	2	0	2	0	0.1	0		0.1	DEVELOPMENT ON-GOING	
218435	58	46	12	0	2.419	1.92		0.499	DEVELOPMENT ON-GOING	
219502	13	0	13	0	0.15	0		0.15	DEVELOPMENT ON-GOING	
219542	4	1	3	0	0.22	0		0.22	DEVELOPMENT ON-GOING	
219560	57	46	11	2	1.77	1.42	0.09	0.35	DEVELOPMENT ON-GOING	
219793	1	0	1	0	0.1	0		0.1	DEVELOPMENT ON-GOING	
211467	1562	1254	308	35	67.9	54.51	1.52	13.39	DEVELOPMENT ON-GOING	

212132	16	1	15	1	0.39	0.02	0.02	0.37	DEVELOPMENT ON-GOING	
213294	26	14	12	2	1.16	0.62	0.09	0.54	DEVELOPMENT ON-GOING	
221452	1	0	1	0	0.1	0		0.1	DEVELOPMENT ON-GOING	
218132	129	73	56	48	4.8	2.71	1.78	2.09	DEVELOPMENT ON-GOING	
218133	219	39	180	6	7.81	1.39	0.21	6.42	DEVELOPMENT ON-GOING	
219848	30	8	22	8	1.01	0.26	0.26	0.75	DEVELOPMENT ON-GOING	
220998	60	17	43	2	3.01	0.85	0.1	2.16	DEVELOPMENT ON-GOING	
211466	348	0	348	0	12.71	0		12.71	DEVELOPMENT ON-GOING	
212589	40	0	40	0	1.92	0		1.92	DEVELOPMENT ON-GOING	
212841	34	0	34	0	0.69	0		0.69	DEVELOPMENT ON-GOING	
218635	53	0	53	0	2.807	0		2.807	DEVELOPMENT ON-GOING	
219039	9	0	9	0	0.36	0		0.36	DEVELOPMENT ON-GOING	
213287	5	0	5	0	0.32	0		0.32	DEVELOPMENT ON-GOING	
220863	25	0	25	0	1	0		1	DEVELOPMENT ON-GOING	
218613	100	5	95	5	8.25	0.4	0.4	7.85	DEVELOPMENT ON-GOING	
219575	2	0	2	0	0.07	0		0.07	DEVELOPMENT ON-GOING	
220745	1	0	1	0	0.04	0		0.04	DEVELOPMENT ON-GOING	
221150	14	5	9	5	0.63	0.22	0.22	0.41	DEVELOPMENT ON-GOING	
221477	24	0	24	0	0.7	0		0.7	DEVELOPMENT ON-GOING	
221502	1	0	1	0	0.05	0		0.05	DEVELOPMENT ON-GOING	
220977	206	30	176	23	8.22	1.19	0.91	7.03	DEVELOPMENT ON-GOING	
211929	1	0	1	0	0.07	0		0.07	DEVELOPMENT ON-GOING	
220429	4	0	4	0	0.14	0		0.14	DEVELOPMENT ON-GOING	
221151	5	0	5	0	0.05	0		0.05	DEVELOPMENT ON-GOING	
221144	2	0	2	0	0.08	0		0.08	DEVELOPMENT ON-GOING	
200813	45	0	45	0	1.76	0		1.76	DEVELOPMENT ON-GOING	
221029	3	0	3	0	0.26	0		0.26	DEVELOPMENT ON-GOING	
218633	12	0	12	0	0.179	0		0.179	DEVELOPMENT ON-GOING	
220356	5	0	5	0	0.15	0		0.15	DEVELOPMENT ON-GOING	
220633	36	0	36	0	1.19	0		1.19	DEVELOPMENT ON-GOING	
221428	1	0	1	0	0.05	0		0.05	NOT STARTED	
212489	6	0	6	0	0.23	0		0.23	NOT STARTED	
221509	2	0	2	0	0.04	0		0.04	NOT STARTED	
220743	7	0	7	0	0.54	0		0.54	NOT STARTED	
200669	2	0	2	0	0.06	0		0.06	NOT STARTED	
200694	2	0	2	0	0.1	0		0.1	NOT STARTED	
200775	3	0	3	0	0.144	0		0.144	NOT STARTED	
200817	56	0	56	0	2.1	0		2.1	NOT STARTED	
211448	4	0	4	0	0.39	0		0.39	NOT STARTED	
211918	1	0	1	0	0.18	0		0.18	NOT STARTED	
211936	1	0	1	0	0.05	0		0.05	NOT STARTED	
212131	1	0	1	0	0.06	0		0.06	NOT STARTED	
212279	3	0	3	0	0.14	0		0.14	NOT STARTED	
212482	1	0	1	0	0.066	0		0.066	NOT STARTED	
212497	1	0	1	0	0.25	0		0.25	NOT STARTED	
212504	19	0	19	0	0.6	0		0.6	NOT STARTED	
212798	7	0	7	0	1.5	0		1.5	NOT STARTED	
212843	1	0	1	0	0.1	0		0.1	NOT STARTED	

217103	1	0	1	0	0.05	0	0.05	NOT STARTED	
217272	1	0	1	0	0.2	0	0.2	NOT STARTED	
217273	1	0	1	0	0.016	0	0.016	NOT STARTED	
200772	9	0	9	0	0.36	0	0.36	NOT STARTED	
211736	105	0	105	0	3.05	0	3.05	NOT STARTED	
212198	29	0	29	0	1.09	0	1.09	NOT STARTED	
212594	10	0	10	0	0.26	0	0.26	NOT STARTED	
212916	13	0	13	0	0.62	0	0.62	NOT STARTED	
217270	248	0	248	0	3.61	0	3.61	NOT STARTED	
218119	4	0	4	0	0.1	0	0.1	NOT STARTED	
218120	4	0	4	0	0.11	0	0.11	NOT STARTED	
218121	4	0	4	0	0.13	0	0.13	NOT STARTED	
218123	10	0	10	0	0.28	0	0.28	NOT STARTED	
218124	4	0	4	0	0.3	0	0.3	NOT STARTED	
218125	10	0	10	0	0.37	0	0.37	NOT STARTED	
218418	3	0	3	0	0.087	0	0.087	NOT STARTED	
218420	4	0	4	0	0.416	0	0.416	NOT STARTED	
218422	1	0	1	0	0.1	0	0.1	NOT STARTED	
218430	3	0	3	0	0.068	0	0.068	NOT STARTED	
218433	2	0	2	0	0.044	0	0.044	NOT STARTED	
218508	1	0	1	0	0.15	0	0.15	NOT STARTED	
218510	26	0	26	0	0.917	0	0.917	NOT STARTED	
218591	3	0	3	0	0.17	0	0.17	NOT STARTED	
218594	11	0	11	0	0.35	0	0.35	NOT STARTED	
218622	5	0	5	0	0.09	0	0.09	NOT STARTED	
218630	15	0	15	0	0.025	0	0.025	NOT STARTED	
218126	8	0	8	0	0.39	0	0.39	NOT STARTED	
218127	17	0	17	0	0.43	0	0.43	NOT STARTED	
219485	20	0	20	0	0.34	0	0.34	NOT STARTED	
219498	1	0	1	0	0.03	0	0.03	NOT STARTED	
219549	30	0	30	0	0.06	0	0.06	NOT STARTED	
219597	1	0	1	0	0.01	0	0.01	NOT STARTED	
219599	1	0	1	0	0.01	0	0.01	NOT STARTED	
219791	3	0	3	0	0.05	0	0.05	NOT STARTED	
219794	37	0	37	0	0.11	0	0.11	NOT STARTED	
219795	10	0	10	0	0.11	0	0.11	NOT STARTED	
219798	2	0	2	0	0.2	0	0.2	NOT STARTED	
219808	1	0	1	0	0.06	0	0.06	NOT STARTED	
219812	1	0	1	0	0.01	0	0.01	NOT STARTED	
219814	1	0	1	0	0.03	0	0.03	NOT STARTED	
219815	3	0	3	0	0.05	0	0.05	NOT STARTED	
219822	5	0	5	0	0.06	0	0.06	NOT STARTED	
219823	12	0	12	0	0.18	0	0.18	NOT STARTED	
219824	7	0	7	0	0.22	0	0.22	NOT STARTED	
219830	1	0	1	0	0.06	0	0.06	NOT STARTED	
219831	1	0	1	0	0.05	0	0.05	NOT STARTED	
219839	6	0	6	0	0.17	0	0.17	NOT STARTED	
219850	14	0	14	0	0.19	0	0.19	NOT STARTED	

219852	3	0	3	0	0.01	0	0.01	NOT STARTED
220351	3	0	3	0	0.04	0	0.04	NOT STARTED
220357	25	0	25	0	0.65	0	0.65	NOT STARTED
220361	7	0	7	0	0.13	0	0.13	NOT STARTED
220363	9	0	9	0	0.01	0	0.01	NOT STARTED
220375	5	0	5	0	0.11	0	0.11	NOT STARTED
220376	6	0	6	0	0.19	0	0.19	NOT STARTED
220377	2	0	2	0	0.09	0	0.09	NOT STARTED
220378	1	0	1	0	0.12	0	0.12	NOT STARTED
220379	10	0	10	0	0.21	0	0.21	NOT STARTED
220380	1	0	1	0	0.05	0	0.05	NOT STARTED
220383	1	0	1	0	0.09	0	0.09	NOT STARTED
220423	1	0	1	0	0.13	0	0.13	NOT STARTED
220424	7	0	7	0	0.08	0	0.08	NOT STARTED
220427	1	0	1	0	0.1	0	0.1	NOT STARTED
218128	13	0	13	0	0.56	0	0.56	NOT STARTED
220506	1	0	1	0	0.24	0	0.24	NOT STARTED
220655	13	0	13	0	0.43	0	0.43	NOT STARTED
220656	2	0	2	0	0.13	0	0.13	NOT STARTED
220657	4	0	4	0	0.05	0	0.05	NOT STARTED
220663	1	0	1	0	0.07	0	0.07	NOT STARTED
220732	11	0	11	0	0.4	0	0.4	NOT STARTED
220735	24	0	24	0	0.83	0	0.83	NOT STARTED
220736	16	0	16	0	0.3	0	0.3	NOT STARTED
220737	5	0	5	0	0.1	0	0.1	NOT STARTED
220738	11	0	11	0	0.16	0	0.16	NOT STARTED
220739	4	0	4	0	0.15	0	0.15	NOT STARTED
220741	2	0	2	0	0.17	0	0.17	NOT STARTED
220750	2	0	2	0	0.05	0	0.05	NOT STARTED
220751	1	0	1	0	0.01	0	0.01	NOT STARTED
220754	4	0	4	0	0.14	0	0.14	NOT STARTED
218129	14	0	14	0	0.6	0	0.6	NOT STARTED
218130	42	0	42	0	1.75	0	1.75	NOT STARTED
220909	3	0	3	0	0.12	0	0.12	NOT STARTED
218131	71	0	71	0	2.96	0	2.96	NOT STARTED
220434	13	0	13	0	0.42	0	0.42	NOT STARTED
221028	8	0	8	0	0.33	0	0.33	NOT STARTED
221140	4	0	4	0	0.2	0	0.2	NOT STARTED
221146	2	0	2	0	0.12	0	0.12	NOT STARTED
221149	4	0	4	0	0.26	0	0.26	NOT STARTED
221047	10	0	10	0	0.38	0	0.38	NOT STARTED
221158	1	0	1	0	0.1	0	0.1	NOT STARTED
221159	1	0	1	0	0.03	0	0.03	NOT STARTED
221230	1	0	1	0	0.26	0	0.26	NOT STARTED
221231	1	0	1	0	0.3	0	0.3	NOT STARTED
221349	1	0	1	0	0.03	0	0.03	NOT STARTED
221350	38	0	38	0	0.84	0	0.84	NOT STARTED
221352	2	0	2	0	0.07	0	0.07	NOT STARTED



221354	57	0	57	0	1.08	0	1.08	NOT STARTED	
221356	1	0	1	0	0.12	0	0.12	NOT STARTED	
221362	1	0	1	0	0.08	0	0.08	NOT STARTED	
221365	15	0	15	0	0.66	0	0.66	NOT STARTED	
221367	1	0	1	0	0.04	0	0.04	NOT STARTED	
221420	5	0	5	0	0.06	0	0.06	NOT STARTED	
221423	3	0	3	0	0.13	0	0.13	NOT STARTED	
221068	8	0	8	0	0.16	0	0.16	NOT STARTED	
221430	3	0	3	0	0.34	0	0.34	NOT STARTED	
221431	1	0	1	0	0.25	0	0.25	NOT STARTED	
221433	1	0	1	0	0.01	0	0.01	NOT STARTED	
221429	44	0	44	0	1.78	0	1.78	NOT STARTED	
221457	50	0	50	0	2.5	0	2.5	NOT STARTED	
221458	291	0	291	0	11.62	0	11.62	NOT STARTED	
221459	48	0	48	0	1.9	0	1.9	NOT STARTED	
221460	47	0	47	0	4.65	0	4.65	NOT STARTED	
221461	51	0	51	0	5.05	0	5.05	NOT STARTED	
221462	333	0	333	0	13.3	0	13.3	NOT STARTED	
221464	30	0	30	0	1.2	0	1.2	NOT STARTED	
221467	1	0	1	0	0.05	0	0.05	NOT STARTED	
221480	1	0	1	0	0.5	0	0.5	NOT STARTED	
221483	1	0	1	0	0.1	0	0.1	NOT STARTED	
221494	1	0	1	0	0.1	0	0.1	NOT STARTED	
221495	1	0	1	0	0.1	0	0.1	NOT STARTED	
221508	1	0	1	0	0.2	0	0.2	NOT STARTED	
221510	1	0	1	0	0.01	0	0.01	NOT STARTED	
221514	1	0	1	0	0.2	0	0.2	NOT STARTED	
221516	1	0	1	0	0.02	0	0.02	NOT STARTED	
221519	1	0	1	0	0.06	0	0.06	NOT STARTED	
221525	2	0	2	0	0.06	0	0.06	NOT STARTED	
221529	2	0	2	0	0.3	0	0.3	NOT STARTED	
221531	1	0	1	0	0.08	0	0.08	NOT STARTED	
221532	2	0	2	0	0.04	0	0.04	NOT STARTED	
217867	2	0	2	0	0.24	0	0.24	NOT STARTED	
218074	5	0	5	0	0.19	0	0.19	NOT STARTED	
219268	1	0	1	0	0.08	0	0.08	NOT STARTED	
221479	8	0	8	0	0.3	0	0.3	NOT STARTED	
221521	3	0	3	0	0.06	0	0.06	NOT STARTED	
			4011	285			11.97	157.42	

Site 211467 - Potential units reduced to reflect actual build density. Total units built corrected due to historic error in 2008 survey year and reduced by 250 units in each subsequent survey.

Site 219826 - removed from survey as a residential home has been constructed in place of dwellings.

Site 218439 - removed from this years survey as now deemed complete in 2014.

Site 218821 - removed from this years survey as now deemed complete in 2016.

Site 220742 - removed from this years survey as now deemed complete in 2016.

Site 212763 - removed from this years survey as now deemed complete in 2012.

Site 218627 - removed from this years survey as now deemed complete in 2012.

Site 219708 - removed from this years survey as now deemed complete in 2010.

Site 219849 - removed from this years survey as now deemed complete in 2014.  
Site 220749 - removed from this years survey as now deemed complete in 2012.  
Site 212859 - removed from this years survey as now deemed complete in 2013.  
Site 219870 - removed from this years survey as now deemed complete in 2016.  
Site 220431 - removed from this years survey as now deemed complete in 2012.  
Site 213004 - removed from this years survey as now deemed complete in 2015.  
Site 219869 - removed from this years survey as now deemed complete in 2016.  
Site 221422 - removed from this years survey as now deemed complete in 2011.

PARKGATE HOUSING MONITOR 2017										
SITE ID	POTENTIAL UNITS	UNITS COMPLETE	REMAINING POTENTIAL	BUILT IN 16/17	SITE AREA	AREA DEVELOPED	AREA DEVELOPED 16/17	AREA REMAINING	STATUS	COMPLETION DATE
115211	14	7	7	0	0.68	0.34	0	0.34	DEVELOPMENT ON-GOING	
221507	7	0	7	0	0.32	0	0	0.32	DEVELOPMENT ON-GOING	
114417	2	0	2	0	0.05	0	0	0.05	NOT STARTED	
			16	0			0	0.71		

RANDALSTOWN Housing Monitor 2017										
SITE ID	POTENTIAL UNITS	UNITS COMPLETE	REMAINING POTENTIAL	BUILT 16/17	SITE AREA	AREA DEVELOPED	AREA DEVELOPED 16/17	AREA REMAINING	STATUS	COMPLETION DATE
103022	60	14	46	0	2.14	0.5		1.64	DEVELOPMENT ON-GOING	
103023	6	1	5	0	0.55	0.09		0.46	DEVELOPMENT ON-GOING	
113963	24	8	16	0	1	0.3		0.7	DEVELOPMENT ON-GOING	
114779	18	14	4	5	0.5	0.38	0.14	0.12	DEVELOPMENT ON-GOING	
114801	6	4	2	1	0.2	0.15	0.05	0.05	DEVELOPMENT ON-GOING	
114914	12	0	12	0	0.3	0		0.3	DEVELOPMENT ON-GOING	
113954	1	0	1	0	0.07	0		0.07	DEVELOPMENT ON-GOING	
114505	7	0	7	0	0.1	0		0.1	DEVELOPMENT ON-GOING	
221489	1	0	1	0	0.1	0		0.1	DEVELOPMENT ON-GOING	
114477	38	0	38	0	1.26	0		1.26	DEVELOPMENT ON-GOING	
114628	2	0	2	0	0.2	0		0.2	DEVELOPMENT ON-GOING	
113326	1	0	1	0	0.09	0		0.09	NOT STARTED	
113328	1	0	1	0	0.09	0		0.09	NOT STARTED	
113330	1	0	1	0	0.07	0		0.07	NOT STARTED	
113503	3	0	3	0	0.1	0		0.1	NOT STARTED	
113712	8	0	8	0	0.3	0		0.3	NOT STARTED	
113748	35	0	35	0	1.4	0		1.4	NOT STARTED	
113849	1	0	1	0	0.08	0		0.08	NOT STARTED	
114049	21	0	21	0	0.4	0		0.4	NOT STARTED	
114105	3	0	3	0	0.4	0		0.4	NOT STARTED	
114336	1	0	1	0	0.1	0		0.1	NOT STARTED	
114344	1	0	1	0	0.03	0		0.03	NOT STARTED	
114348	8	0	8	0	0.05	0		0.05	NOT STARTED	
114439	1	0	1	0	0.07	0		0.07	NOT STARTED	
114744	1	0	1	0	0.1	0		0.1	NOT STARTED	
114765	10	0	10	0	0.1	0		0.1	NOT STARTED	
114921	8	0	8	0	0.3	0		0.3	NOT STARTED	
114922	10	0	10	0	0.22	0		0.22	NOT STARTED	
114942	1	0	1	0	0.06	0		0.06	NOT STARTED	
114956	50	0	50	0	2.33	0		2.33	NOT STARTED	
114965	2	0	2	0	0.15	0		0.15	NOT STARTED	
114992	1	0	1	0	0.01	0		0.01	NOT STARTED	
115020	3	0	3	0	0.1	0		0.1	NOT STARTED	
115053	3	0	3	0	0.13	0		0.13	NOT STARTED	
115077	56	0	56	0	6.6	0		6.6	NOT STARTED	
115078	2	0	2	0	0.06	0		0.06	NOT STARTED	
115109	7	0	7	0	0.22	0		0.22	NOT STARTED	
115122	1	0	1	0	0.14	0		0.14	NOT STARTED	
115156	1	0	1	0	0.04	0		0.04	NOT STARTED	
115241	1	0	1	0	0.063	0		0.063	NOT STARTED	
221450	2	0	2	0	0.15	0		0.15	NOT STARTED	
221524	4	0	4	0	0.05	0		0.05	NOT STARTED	
221526	137	0	137	0	5.23	0		5.23	NOT STARTED	
221527	8	0	8	0	0.3	0		0.3	NOT STARTED	
221533	35	0	35	0	1.56	0		1.56	NOT STARTED	
			562	6			0.19	26.09		

Site 114943 - removed from this years survey as now deemed complete in 2011.



ROUGHFORT HOUSING MONITOR 2017										
SITE ID	POTENTIAL UNITS	UNITS COMPLETE	REMAINING POTENTIAL	BUILT IN 16/17	SITE AREA	AREA DEVELOPED	AREA BUILT 16/17	AREA REMAINING	STATUS	COMPLETION DATE
211914	1	0	1	0	0.1	0	0	0.1	NOT STARTED	
213247	1	0	1	0	0.057	0	0	0.057	NOT STARTED	
217096	1	0	1	0	0.069	0	0	0.069	NOT STARTED	
219785	2	0	2	0	0.22	0	0	0.22	NOT STARTED	
221468	2	0	2	0	0.1	0	0	0.1	DEVELOPMENT ON-GOING	
221499	5	0	5	0	0.2	0	0	0.2	DEVELOPMENT ON-GOING	
			12	0			0	0.75		

STRAID HOUSING MONITOR 2017										
SITE ID	POTENTIAL UNITS	UNITS COMPLETE	REMAINING POTENTIAL	BUILT IN 16/17	SITE AREA	AREA DEVELOPED	AREA DEVELOPED 16/17	AREA REMAINING	STATUS	COMPLETION DATE
217097	1	0	1	0	0.05	0	0	0.05	NOT STARTED	
			1	0			0	0.05		

TEMPLEPATRICK HOUSING MONITOR 2017										
SITE ID	POTENTIAL UNITS	UNITS COMPLETE	REMAINING POTENTIAL	BUILT IN 16/17	SITE AREA	AREA DEVELOPED	AREA DEVELOPED 16/17	AREA REMAINING	STATUS	COMPLETION DATE
114526	3	3	0	1	0.2	0.2	0.06	0	COMPLETE	01-Apr-17
114688	2	1	1	0	0.4	0.2	0	0.2	DEVELOPMENT ON-GOING	
114714	105	12	93	12	4.7	0.53	0.53	4.17	DEVELOPMENT ON-GOING	
106885	1	0	1	0	0.12	0	0	0.12	DEVELOPMENT ON-GOING	
113806	1	0	1	0	0.01	0	0	0.01	DEVELOPMENT ON-GOING	
114522	1	0	1	0	0.16	0	0	0.16	DEVELOPMENT ON-GOING	
221496	1	0	1	0	0.1	0	0	0.1	DEVELOPMENT ON-GOING	
113468	1	0	1	0	0.07	0	0	0.07	NOT STARTED	
113674	52	0	52	0	1.9	0	0	1.9	NOT STARTED	
113782	2	0	2	0	0.17	0	0	0.17	NOT STARTED	
113958	29	0	29	0	1.04	0	0	1.04	NOT STARTED	
114746	1	0	1	0	0.1	0	0	0.1	NOT STARTED	
114795	5	0	5	0	0.2	0	0	0.2	NOT STARTED	
114833	3	0	3	0	0.28	0	0	0.28	NOT STARTED	
115011	1	0	1	0	0.12	0	0	0.12	NOT STARTED	
115130	6	0	6	0	0.17	0	0	0.17	NOT STARTED	
221511	1	0	1	0	0.1	0	0	0.1	NOT STARTED	
221518	3	0	3	0	0.1	0	0	0.1	NOT STARTED	
			202	13			0.59	9.01		

Site 221485 - has been removed from this years survey as now deemed complete in 2016.



TILDARG HOUSING MONITOR 2017										
SITE ID	POTENTIAL UNITS	UNITS COMPLETE	REMAINING POTENTIAL	BUILT IN 16/17	SITE AREA	AREA DEVELOPED	AREA DEVELOPED 16/17	AREA REMAINING	STATUS	COMPLETION DATE
none			0	0			0	0		

Toome 2017 Housing Monitor										
SITE ID	POTENTIAL UNITS	UNITS COMPLETE	REMAINING POTENTIAL	BUILT 16/17 SURVEY YEAR	SITE AREA	AREA DEVELOPED	AREA DEVELOPED IN 16/17 SURVEY YEAR	AREA REMAINING	STATUS	COMPLETION DATE
114166	28	0	28	0	1.08	0	0	1.08	DEVELOPMENT ON-GOING	
114421	84	19	65	7	2.9	0.65	0.25	2.25	DEVELOPMENT ON-GOING	
103063	29	0	29	0	0.83	0	0	0.83	DEVELOPMENT ON-GOING	
103066	32	0	32	0	1.27	0	0	1.27	DEVELOPMENT ON-GOING	
113194	13	0	13	0	0.45	0	0	0.45	NOT STARTED	
114267	19	0	19	0	0.72	0	0	0.72	NOT STARTED	
114372	10	0	10	0	0.65	0	0	0.65	NOT STARTED	
114373	19	0	19	0	0.82	0	0	0.82	NOT STARTED	
114478	1	0	1	0	0.18	0	0	0.18	NOT STARTED	
114500	3	0	3	0	0.15	0	0	0.15	NOT STARTED	
114538	7	0	7	0	0.15	0	0	0.15	DEVELOPMENT ON-GOING	
114576	20	0	20	0	1	0	0	1	NOT STARTED	
114579	2	0	2	0	0.73	0	0	0.73	NOT STARTED	
114600	23	0	23	0	0.79	0	0	0.79	NOT STARTED	
114932	75	0	75	0	3	0	0	3	NOT STARTED	
115147	1	0	1	0	0.08	0	0	0.08	NOT STARTED	
			347	7			0.25	14.15		

**ANTRIM CIVIC CENTRE**  
50 STILES WAY, ANTRIM BT41 2UB

**T 028 9446 3113**

**MOSSLEY MILL**  
NEWTOWNABBEY BT36 5QA

**T 028 9034 0000**

**[www.antrimandnewtownabbey.gov.uk](http://www.antrimandnewtownabbey.gov.uk)**