

Annual Housing Monitor 2018

June 2018

1.0 PURPOSE OF THIS PAPER

1.1 This paper contains the findings of the Annual Housing Monitor (HM) for the survey year 1/4/17 to 31/3/2018. It also provides information on the background to and the methodology involved in undertaking the HM.

1.2 It sets out:

- the background and purpose to undertaking the HM;
- the methodology involved in carrying out the HM;
- a summary of results of the 2018 HM; and
- the maps and site information for each settlement in the Borough.

2.0 BACKGROUND

2.1 In order to inform the Local Development Plan (LDP) it is essential to gain an understanding of the amount of new houses completed each year and the level of housing land supply remaining available within the settlements of the Borough.

2.2 One of the main functions of the LDP is to ensure an adequate and continuous supply of housing land. This can be achieved by ensuring that LDPs identify an acceptable amount and choice of sites, which are suitable for house building.

2.3 Consequently a HM is undertaken to:

- monitor progress of housing development in respect of the provisions of the Regional Development Strategy 2035;
- monitor progress of housing development in accordance with the provisions of the Antrim Area Plan 1984-2001 and its alterations and the Belfast Metropolitan Area Plan version as published in 2014;
- inform the preparation of a new LDP in regard to required provisions for housing; and
- generally make available information to the public and the development industry on the remaining potential for further housing.

2.4 To maintain this evidence base, Planning Section keeps records of all housing approvals and zoned housing land within settlements and each year a survey is undertaken to ascertain the amount of housing that has been built on each site in the previous year.

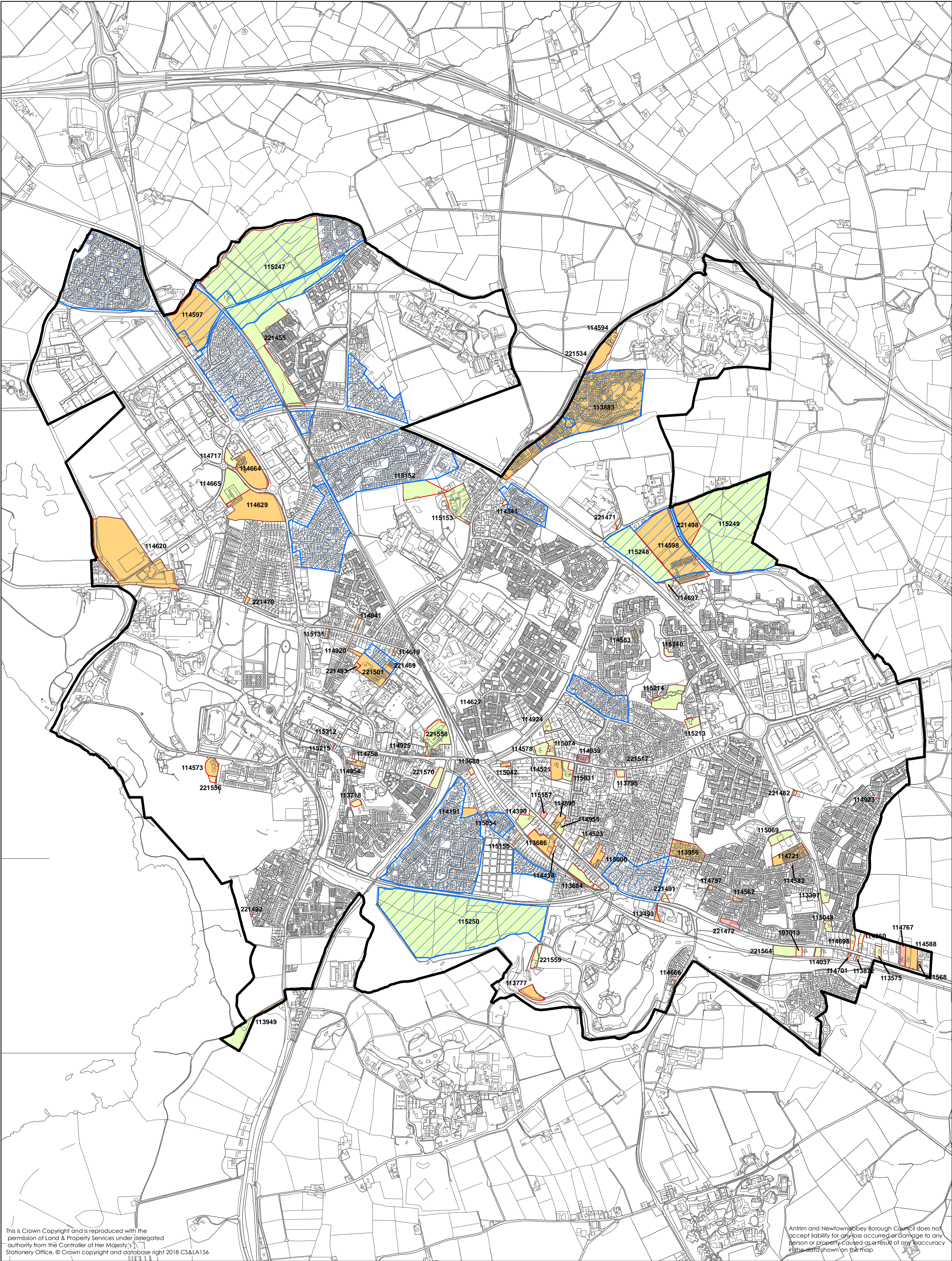
3.0 Methodology

3.1 The survey covers all settlements as defined in prevailing Development Plans. It should be noted that it excludes the numbers of houses approved and completed outside of settlements in the countryside. Sites which are monitored include:

- all approvals (Outline, Full and Reserved Matters) for housing on un-zoned land (whether extant or expired approvals);
- all housing zonings (with or without planning approvals); and
- all housing approved through the planning appeals process.

- 3.2 The HM thus includes all areas identified as potentially suitable for residential development in current development plans and any other area within settlements which has been granted planning permission for residential development and where circumstances have not changed such that the potential for this development no longer exists. A previously monitored site will be removed from the HM where any non-residential development commences on it.
- 3.3 The HM records net housing gain, as opposed to the gross total housing on sites, whereby housing is lost to make way for the new housing. For example redevelopment of a site that contained 1 dwelling for 10 apartments, is recorded as a gain of 9 dwelling units.
- 3.4 In order to determine the amount of housing completions and commencements on each site, the Council's building control information in the form of housing completion and commencement certificates are applied to each site.
- 3.5 In the survey, the number of dwellings built on each of the monitored sites and the total area developed at the time of survey is recorded. The area remaining and residual available dwelling potential is calculated for each site. Figures are then compiled for each settlement and ultimately on a Borough wide basis.
- 3.6 Following the transfer of planning powers to the Council in April 2015, the Planning Section has been working closely with Building Control colleagues to ensure that the information provided is as accurate as possible. This is an ongoing process and refinements to the methodology involved in future HMs will potentially mean that variations may occur in the figures for individual sites from year to year. However this is unlikely to be significant within the overall housing land context of the Borough.
- 3.7 *It is also acknowledged that there may be a 'lag' period, between a dwelling appearing to be complete on the ground and the issuing of a building control completion certificate. Consequently on some sites, it may appear that more dwellings are 'complete' than are reflected in the figures for that site. It is the position of this Council that the use of building control completion and commencement information is the most appropriate mechanism to assess the status of each monitored site.*
- 3.8 The summary results for the HM for 2018 for each settlement in the Borough are set out in the Table below, followed by the associated Maps and Tables in alphabetical order, detailing the situation within each settlement.
- 3.9 **Please note only those sites 'completed' in the 2018 survey year are shown on the Maps and Tables, with sites 'completed' in previous years having been removed for presentational purposes.**
- 3.10 References on the maps to 'urban footprints', are defined as the continuous built up area of the settlement. The urban footprint contains land which has a formal urban use including land on the edge of the settlement where it forms part of the curtilage of a building. Undeveloped zoned land at the edge of the settlement will be excluded. Urban footprints have been identified and set as a baseline as of January 2001. Land outside of the urban footprint is termed greenfield.

Sector	Units Complete 01-04-17 to 31-03-18	Area Developed (Hectares) 01- 04-17 to 31-03- 18	Units Dev. Within the Urban Footprint (%) 01- 04-17 to 31-03- 2018	Remaining Potential (Hectares)	Remaining Potential (Dwelling Units)
Newtownabbey (Metropolitan, inc that part of Greenisland within ANBC)					
Urban Footprint	112	4.29		99.78	2373
Greenfield	56	2.47		58.18	1429
TOTAL	168	6.76	67	157.96	3802
Antrim (Town)					
Urban Footprint	98	3.73		41.13	1081
Greenfield	36	0.85		80.19	1961
TOTAL	134	4.58	73	121.32	3042
Ballyclare					
Urban Footprint	19	1.39		12.66	429
Greenfield	81	5.45		140.29	2863
TOTAL	100	6.84	19	152.95	3292
Crumlin					
Urban Footprint	16	0.52		7.64	191
Greenfield	10	0.36		4.21	109
TOTAL	26	0.88	62	11.85	300
Randalstown					
Urban Footprint	6	0.27		11.99	312
Greenfield	0	0		13.85	244
TOTAL	6	0.27	100	25.84	556
Villages					
Ballyeaston	0	0		0.37	8
Ballynure	5	0.14		0.55	14
Ballyrobert	6	0.28		3.19	64
Cogry/Kilbride	9	0.44		3.98	123
Doagh	5	0.18		10.87	271
Parkgate	8	0.36		1.07	21
Straid	0	0		0.05	1
Templepatrick	13	0.65		8.35	176
Toome	2	0.07		14.08	345
Small Settlements					
Ballycor	0	0		0.63	5
Ballycraigy	0	0		0.1	1
Bruslee	0	0		0.2	2
Craigarogan	2	0.2		0.8	7
Creggan/Cranfield	10	0.52		4.93	109
Dunadry	0	0		5.6	80
Groggan	0	0		0.59	21
Hillhead	0	0		1.29	10
Killead	0	0		0.57	13
Kingsmoss	0	0		0.08	1
Lowtown	0	0		0.2	2
Millbank	1	0.1		1.93	17
Milltown	8	0.35		2.37	38
Moneyglass	0	0		0.5	13
Roughfort	4	0.17		0.57	8
Tildarg	0	0		0	0
Villages and Small Settlements Total	73	3.46		62.87	1350
DISTRICT TOTAL	507	22.8		532.8	12342



This is Crown Copyright and is reproduced with the permission of Land & Property Services under delegated authority from the Controller of Her Majesty's Stationery Office, © Crown copyright and database right 2018 CS&LA156

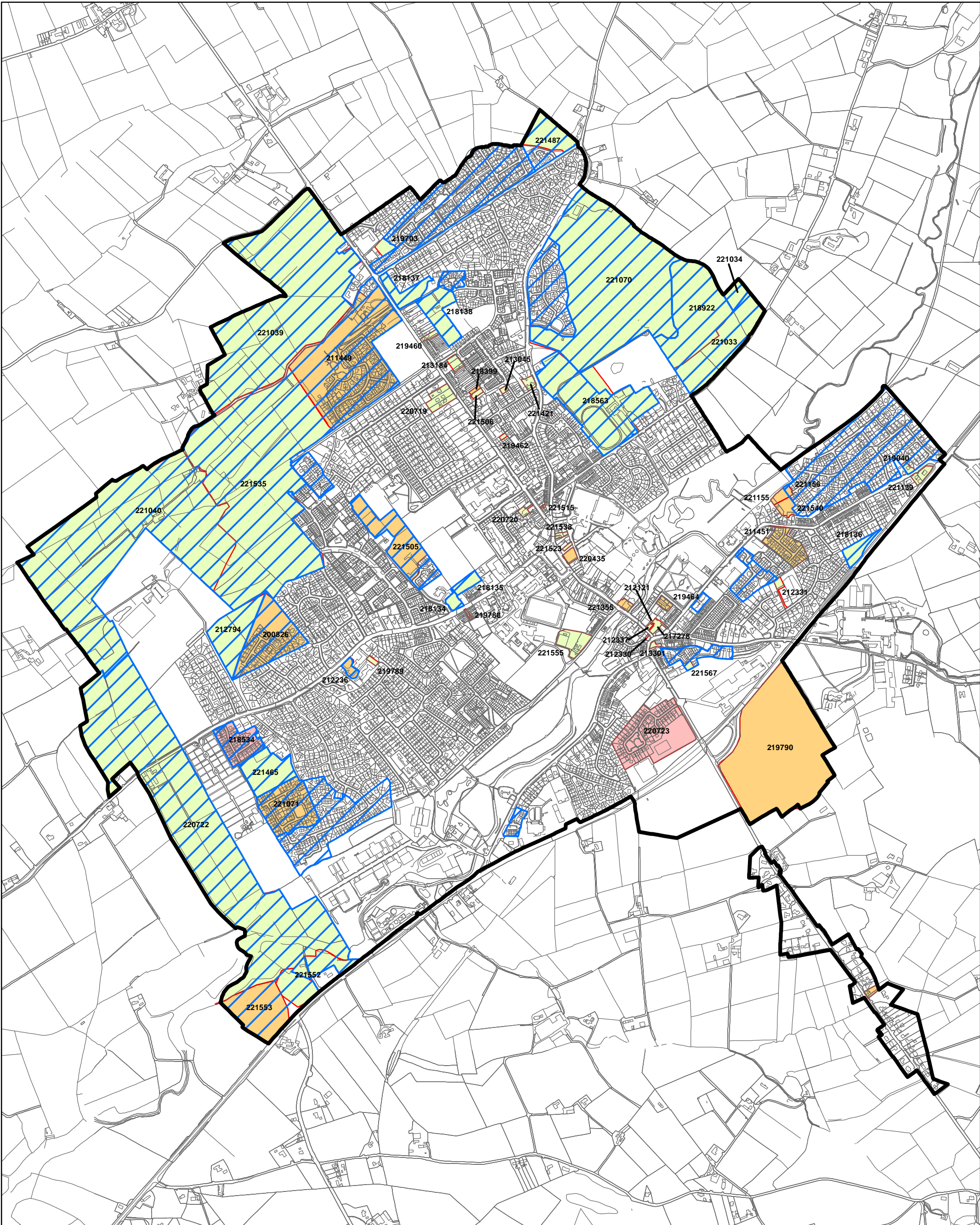
Antrim and Newtownabbey Borough Council does not accept liability for any loss occurred or damage to any person or property caused as a result of any inaccuracy in the data shown on this map

Antrim Housing Monitor 2018

- COMPLETE IN 17/18 SURVEY YEAR
- DEVELOPMENT ON-GOING
- NOT STARTED
- HOUSING ZONING/HOUSING LAND USE POLICY AREA

	REMAINING POTENTIAL	UNITS BUILT IN 17- 18	AREA DEVELOPED IN 17- 18	AREA REMAINING (HA)
Greenfield	1961	36	0.85	80.19
Urban Footprint	1081	98	3.73	41.13
	3042	134	4.58	121.32






This is Crown Copyright and is reproduced with the permission of Land & Property Services under delegated authority from the Controller of Her Majesty's Stationery Office, © Crown copyright and database right 2017 CS&LA156

Antrim and Newtownabbey Borough Council does not accept liability for any loss occurred or damage to any person or property caused as a result of any inaccuracy in the data shown on this map

Ballyclare Housing Monitor 2018

- COMPLETE IN 17/18 SURVEY YEAR
- DEVELOPMENT ON-GOING
- NOT STARTED
- HOUSING ZONING/HOUSING LANDUSE POLICY AREA

	REMAINING POTENTIAL	UNITS BUILT IN 17-18	AREA DEVELOPED IN 17-18	AREA REMAINING (HA)
Greenfield	2863	81	5.45	140.29
Urban Footprint	429	19	1.39	12.66
	3292	100	6.84	152.95





Ballycor Housing Monitor 2018

- COMPLETE IN 17/18 SURVEY YEAR
- DEVELOPMENT ON-GOING
- NOT STARTED

0 70 140 Metres



REMAINING POTENTIAL	UNITS BUILT IN 17-18	AREA DEVELOPED in 17-18 (ha)	AREA REMAINING (ha)
5	0	0	0.63





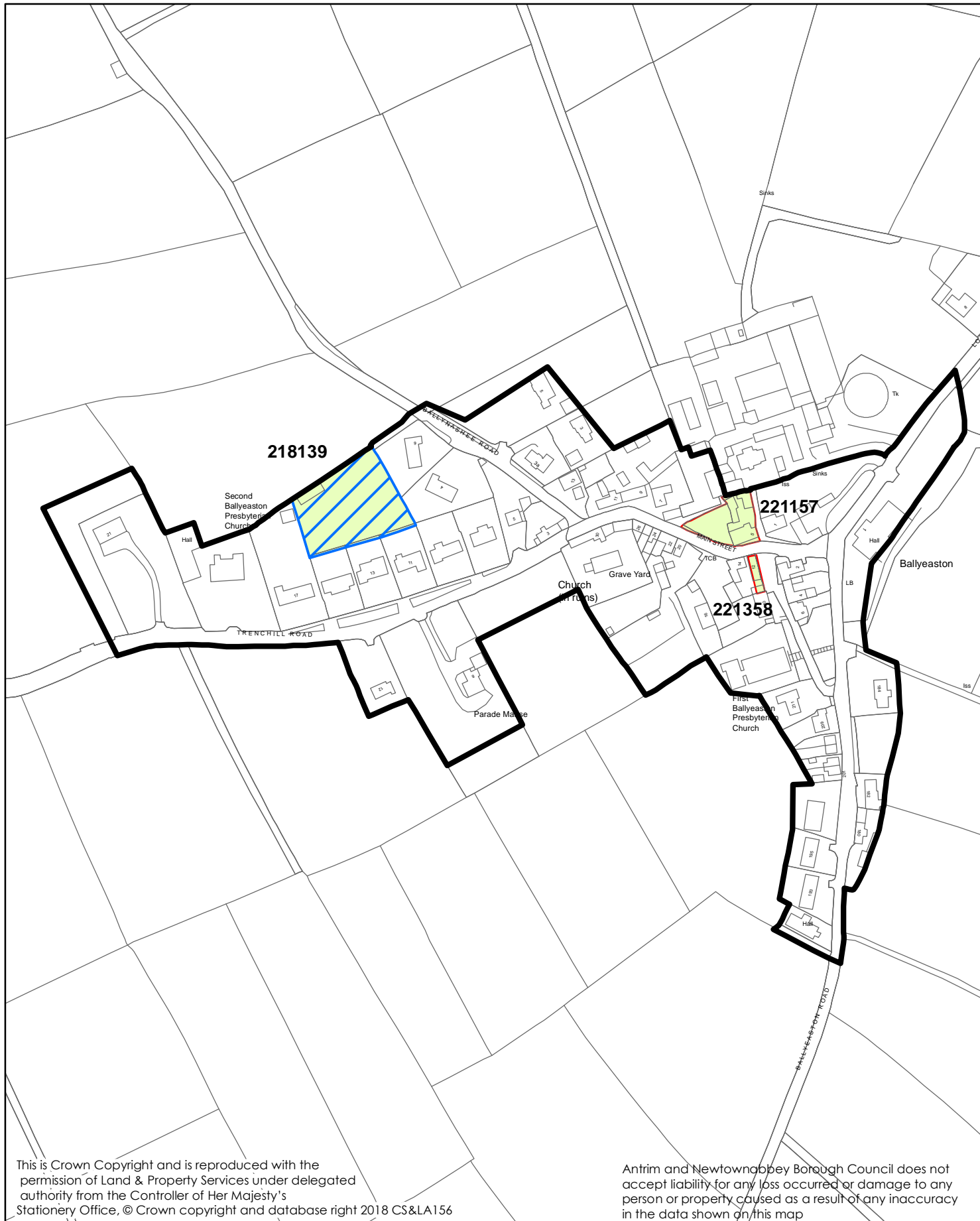
Ballycraig Housing Monitor 2018

- COMPLETE IN 17/18 SURVEY YEAR
- DEVELOPMENT ON-GOING
- NOT STARTED

0 50 100
Metres



REMAINING POTENTIAL	UNITS BUILT IN 17- 18	AREA DEVELOPED in 17-18 (ha)	AREA REMAINING (ha)
1	0	0	0.1



Ballyeaston Housing Monitor 2018

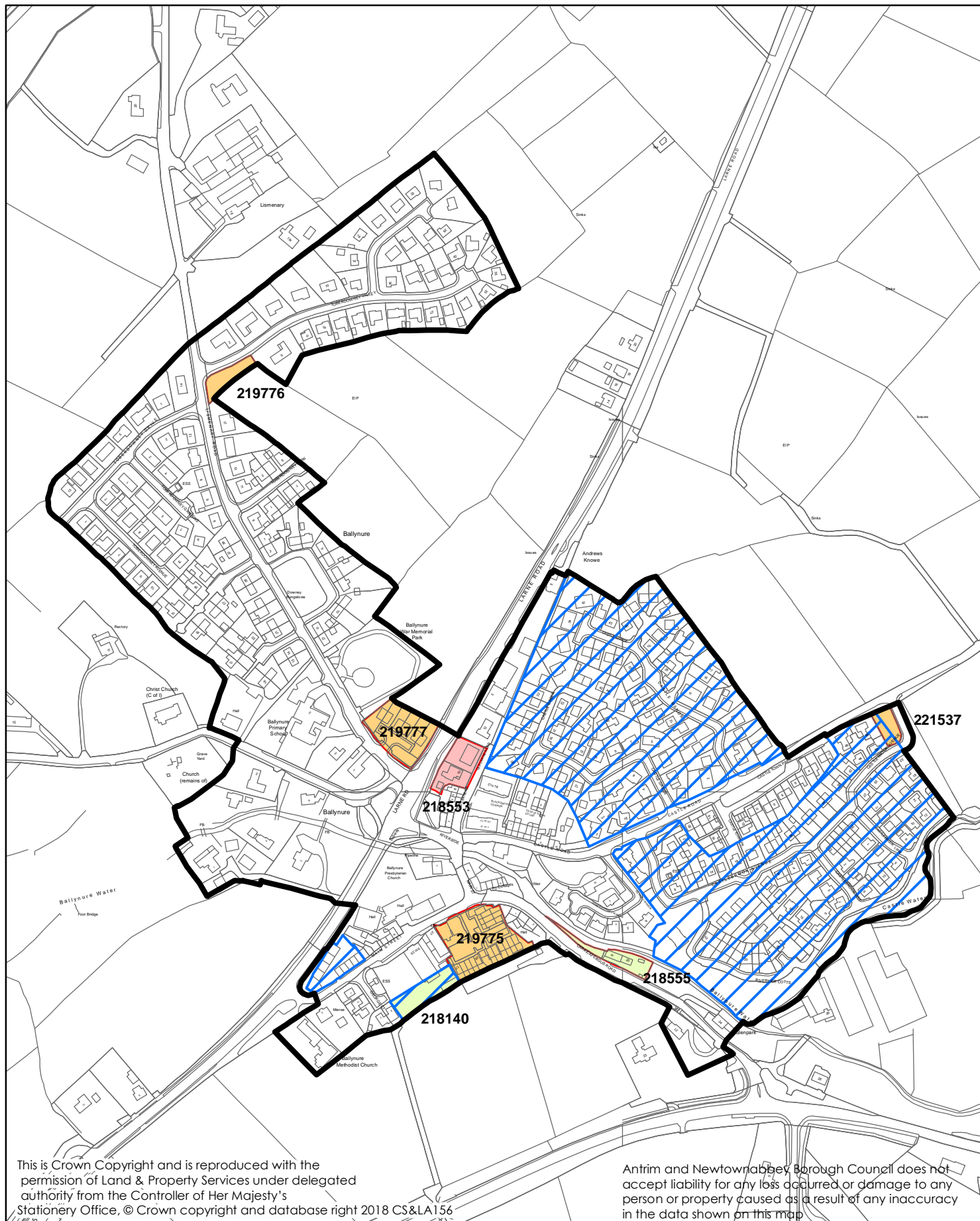
- COMPLETE IN 17/18 SURVEY YEAR
- DEVELOPMENT ON-GOING
- NOT STARTED
- HOUSING ZONING/HOUSING LAND USE POLICY AREA

0 75 150
Metres



REMAINING POTENTIAL	UNITS BUILT IN 17-18	AREA DEVELOPED in 17-18 (ha)	AREA REMAINING (ha)
8	0	0	0.37





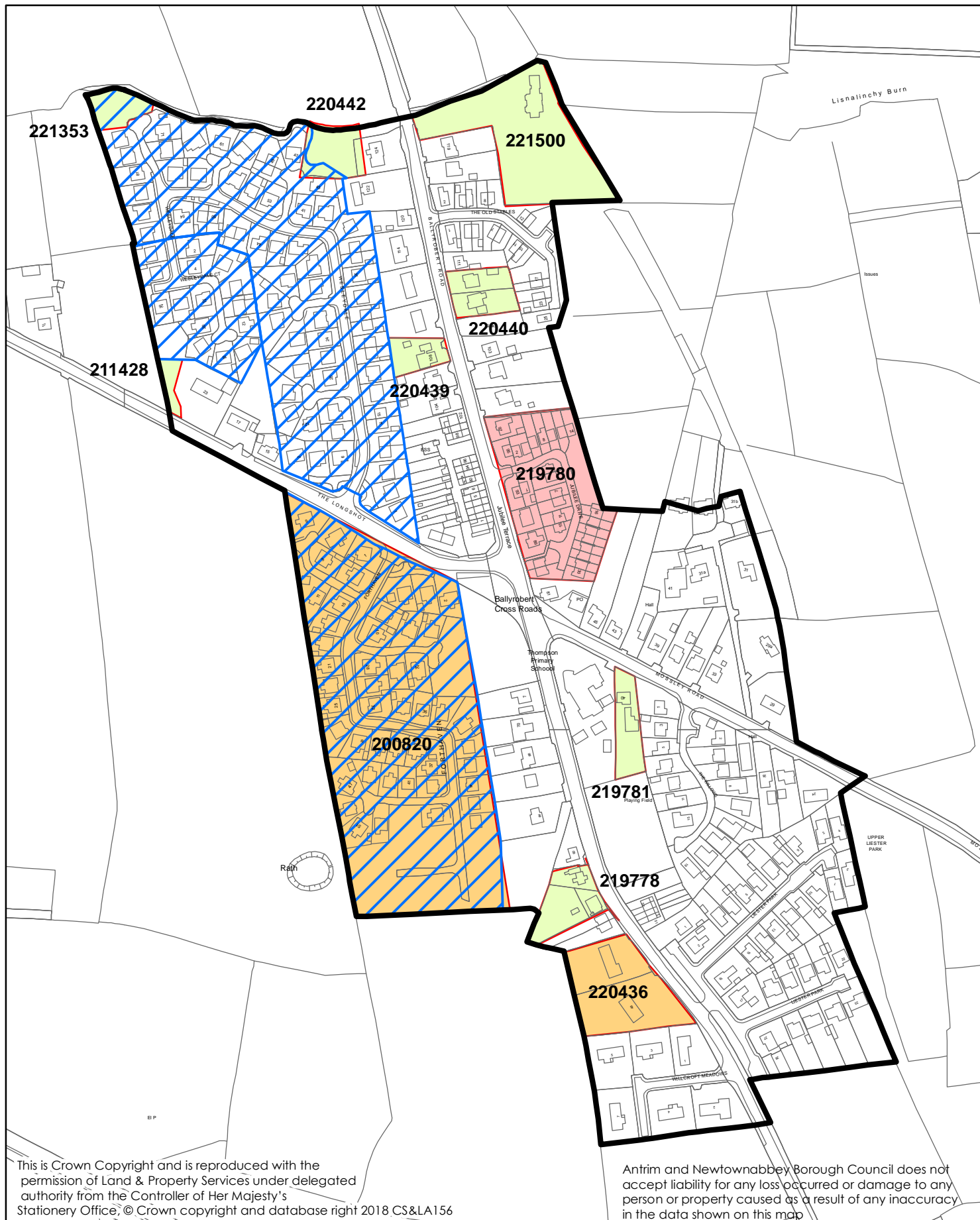
Ballynure Housing Monitor 2018

- COMPLETE IN 17/18 SURVEY YEAR
- DEVELOPMENT ON-GOING
- NOT STARTED
- HOUSING ZONING/HOUSING LAND USE POLICY AREA

0 100 200
Metres



REMAINING POTENTIAL	UNITS BUILT IN 17-18	AREA DEVELOPED in 17-18 (ha)	AREA REMAINING (ha)
14	5	0.14	0.55



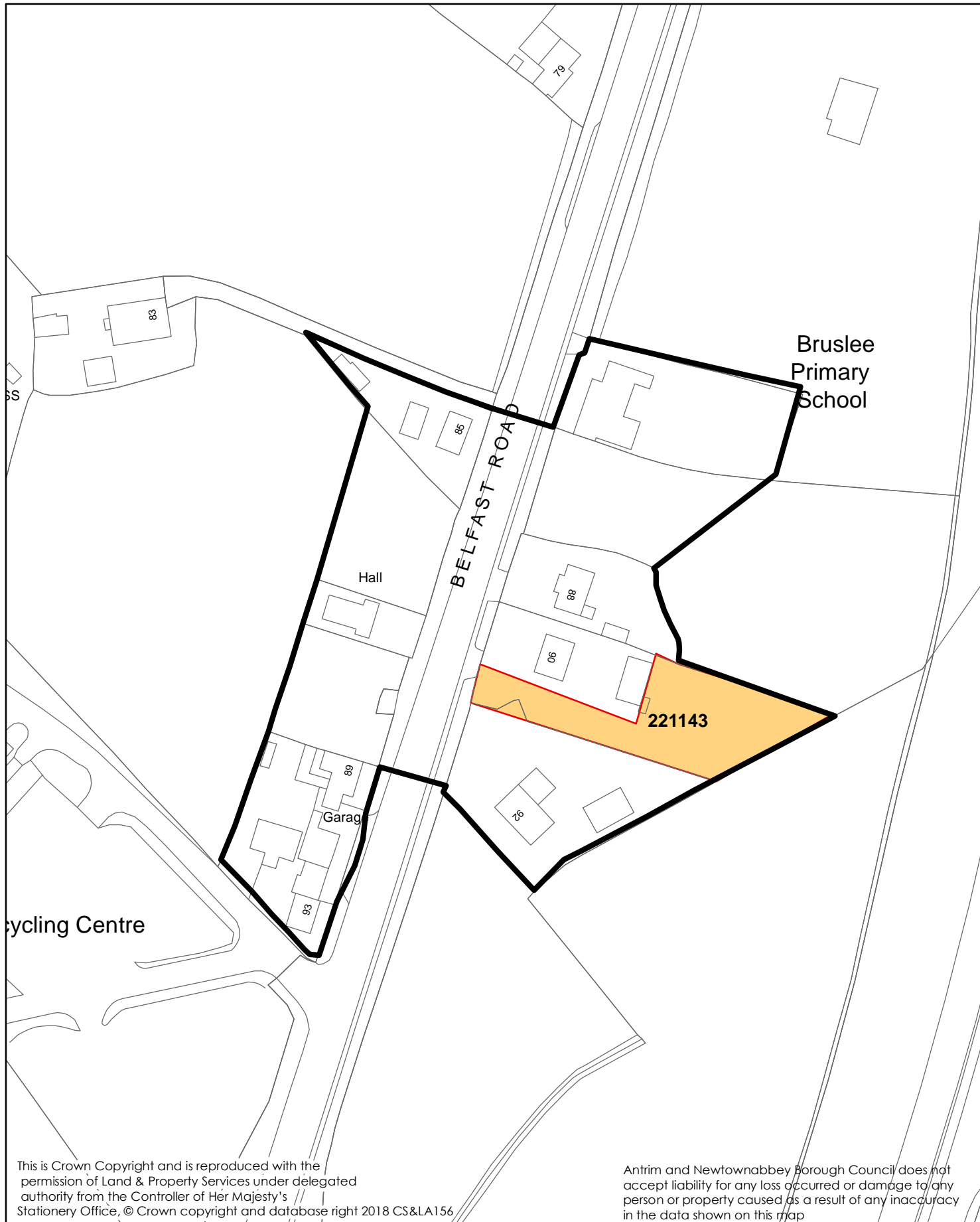
Ballyrobert Housing Monitor 2018

- COMPLETE IN 17/18 SURVEY YEAR
- DEVELOPMENT ON-GOING
- NOT STARTED
- HOUSING ZONING/HOUSING LAND USE POLICY AREA

0 100 200
Metres



REMAINING POTENTIAL	UNITS BUILT IN 17-18	AREA DEVELOPED in 17-18 (ha)	AREA REMAINING (ha)
64	6	0.28	3.19



Bruslee Housing Monitor 2018

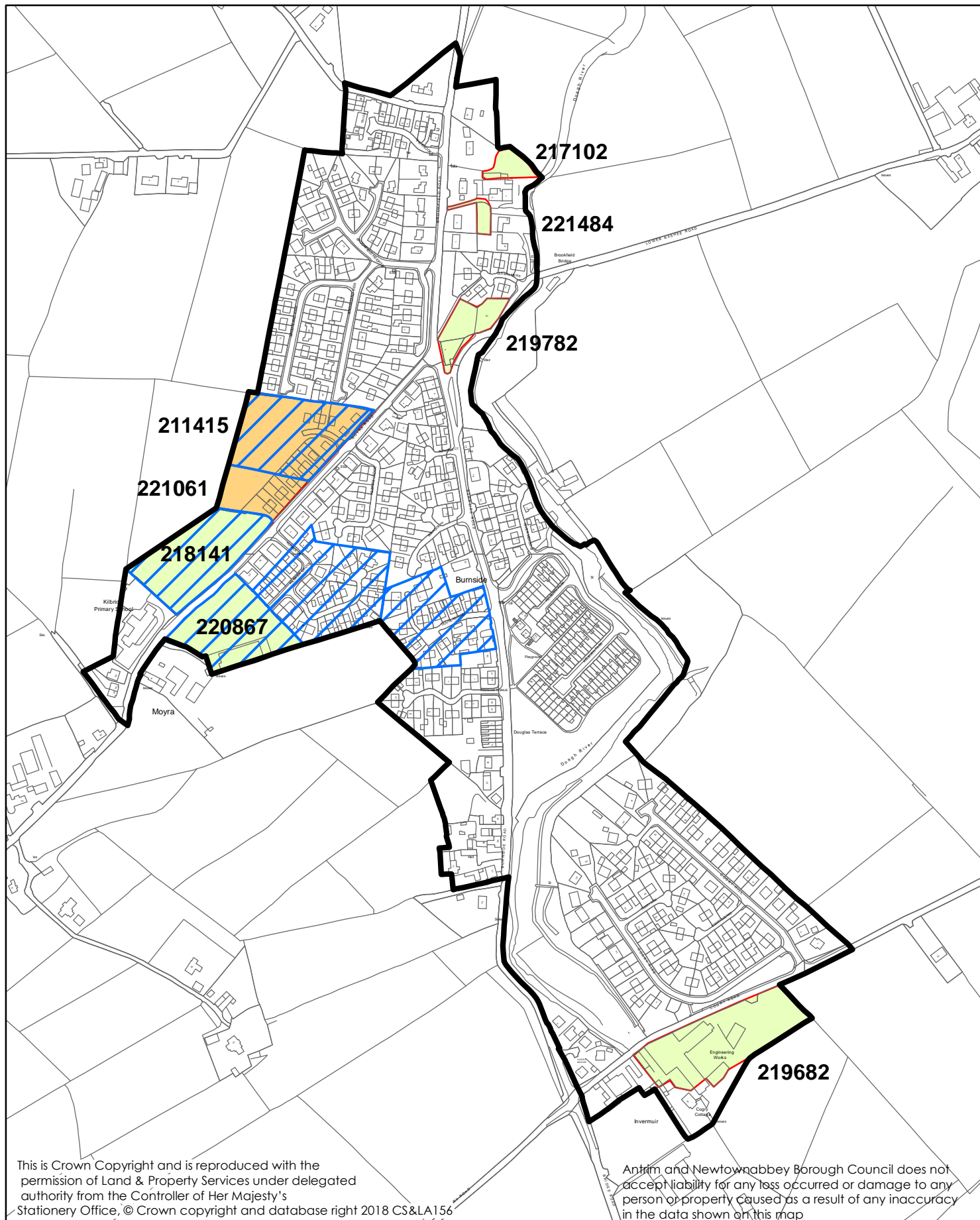
- COMPLETE IN 17/18 SURVEY YEAR
- DEVELOPMENT ON-GOING
- NOT STARTED

0 25 50
Metres



REMAINING POTENTIAL	UNITS BUILT IN 17 18	AREA DEVELOPED in 17-18 (ha)	AREA REMAINING (ha)
2	0	0	0.2





Burnside/ Cogry Kilbride Housing Monitor 2018

- COMPLETE IN 17/18 SURVEY YEAR
- DEVELOPMENT ON-GOING
- NOT STARTED
- HOUSING ZONING/HOUSING LAND USE POLICY AREA

0 125 250
Metres



REMAINING POTENTIAL	UNITS BUILT IN 17-18	AREA DEVELOPED in 17-18 (ha)	AREA REMAINING (ha)
123	9	0.44	3.98





Craigarogan Housing Monitor 2018

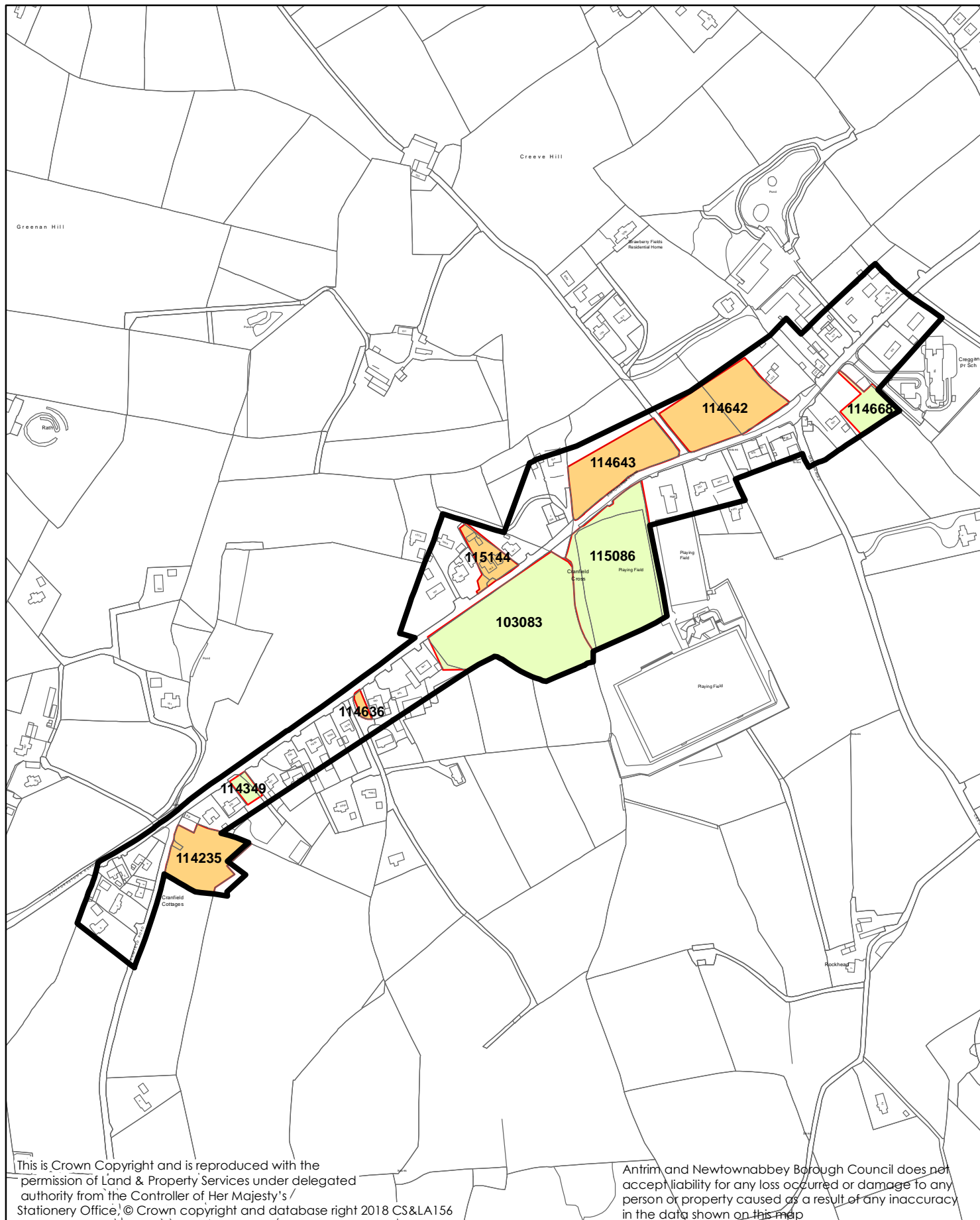
- COMPLETE IN 17/18 SURVEY YEAR
- DEVELOPMENT ON-GOING
- NOT STARTED

0 50 100
Metres



REMAINING POTENTIAL	UNITS BUILT IN 17- 18	AREA DEVELOPED in 17-18 (ha)	AREA REMAINING (ha)
7	2	0.2	0.8





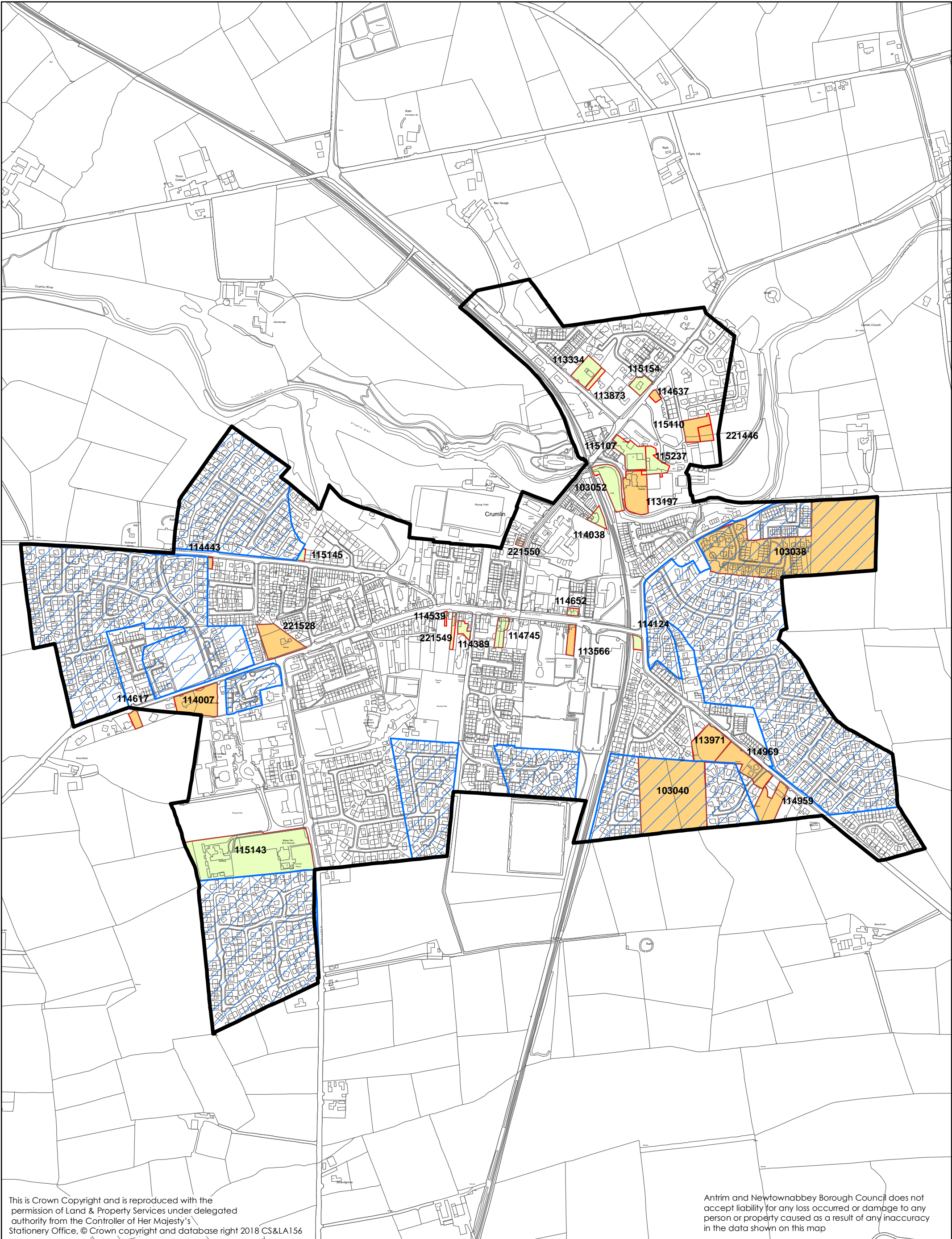
Creggan Cranfield Housing Monitor 2018

- COMPLETE IN 17/18 SURVEY YEAR
- DEVELOPMENT ON-GOING
- NOT STARTED

0 150 300 Metres



REMAINING POTENTIAL	UNITS BUILT IN 17-18	AREA DEVELOPED in 17-18 (ha)	AREA REMAINING (ha)
109	10	0.52	4.93

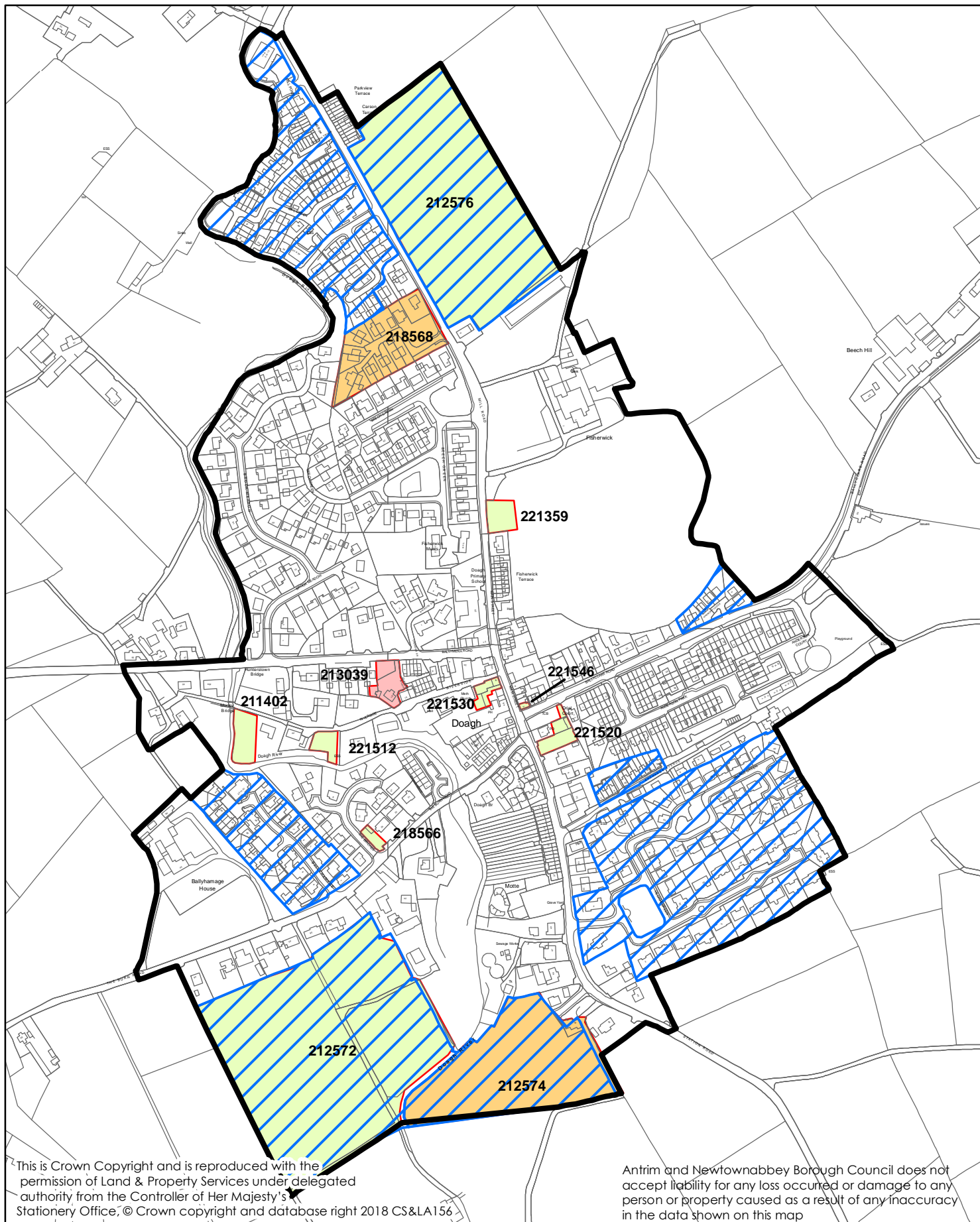


Crumlin Housing Monitor 2018

- COMPLETE IN 17/18 SURVEY YEAR
- DEVELOPMENT ON-GOING
- NOT STARTED
- HOUSING ZONING/HOUSING LAND USE POLICY AREA

	REMAINING POTENTIAL	UNITS BUILT IN 17- 18	AREA DEVELOPED IN 17- 18	AREA REMAINING (HA)
Greenfield	109	10	0.36	4.21
Urban Footprint	191	16	0.52	7.64
	300	26	0.88	11.85





Doagh Housing Monitor 2018

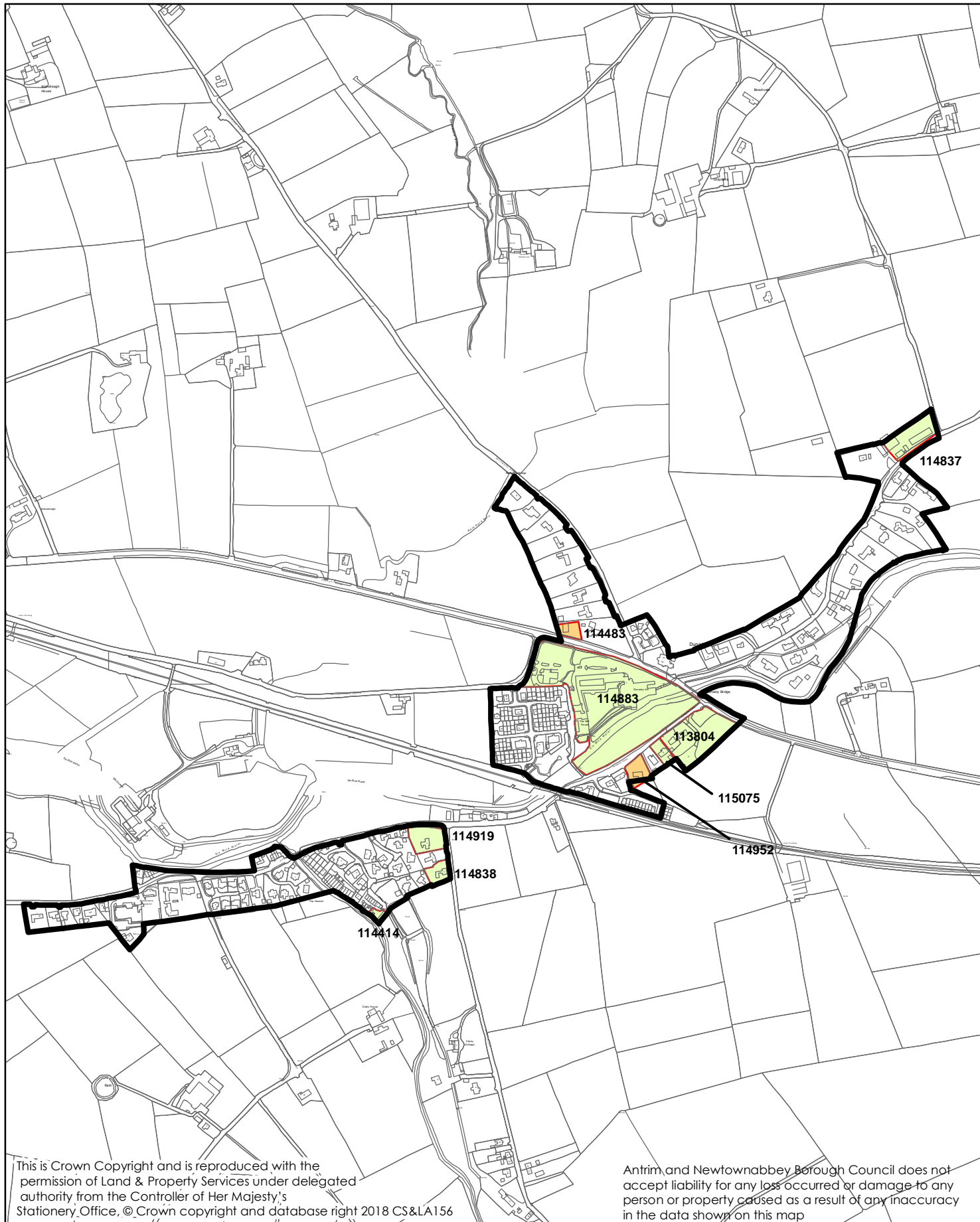
- COMPLETE IN 17/18 SURVEY YEAR
- DEVELOPMENT ON-GOING
- NOT STARTED
- HOUSING ZONING/HOUSING LAND USE POLICY AREA

0 125 250 Metres



REMAINING POTENTIAL	UNITS BUILT IN 17-18	AREA DEVELOPED in 17-18 (ha)	AREA REMAINING (ha)
271	5	0.18	10.87

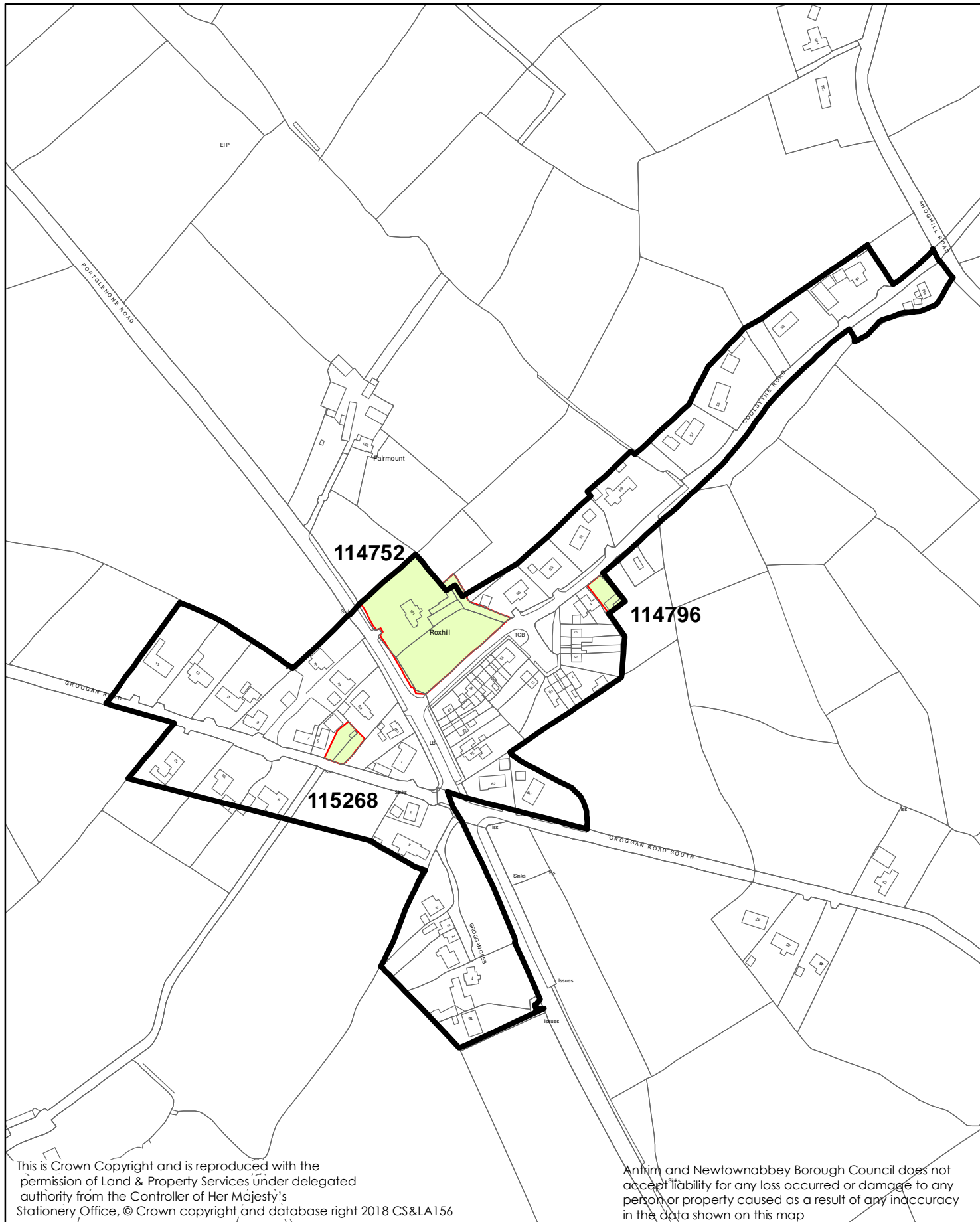




Dunadry Housing Monitor 2018

- COMPLETE IN 17/18 SURVEY YEAR
- DEVELOPMENT ON-GOING
- NOT STARTED

REMAINING POTENTIAL	UNITS BUILT IN 17-18	AREA DEVELOPED in 17-18 (ha)	AREA REMAINING (ha)
80	0	0	5.6



Groggan Housing Monitor 2018

- COMPLETE IN 17/18 SURVEY YEAR
- DEVELOPMENT ON-GOING
- NOT STARTED

0 75 150
Metres



REMAINING POTENTIAL	UNITS BUILT IN 17-18	AREA DEVELOPED in 17-18 (ha)	AREA REMAINING (ha)
21	0	0	0.59





Hillhead Housing Monitor 2018

- COMPLETE IN 17/18 SURVEY YEAR
- DEVELOPMENT ON-GOING
- NOT STARTED

0 200 400
Metres



REMAINING POTENTIAL	UNITS BUILT IN 17-18	AREA DEVELOPED in 17-18 (ha)	AREA REMAINING (ha)
10	0	0	1.29





Killead Housing Monitor 2018

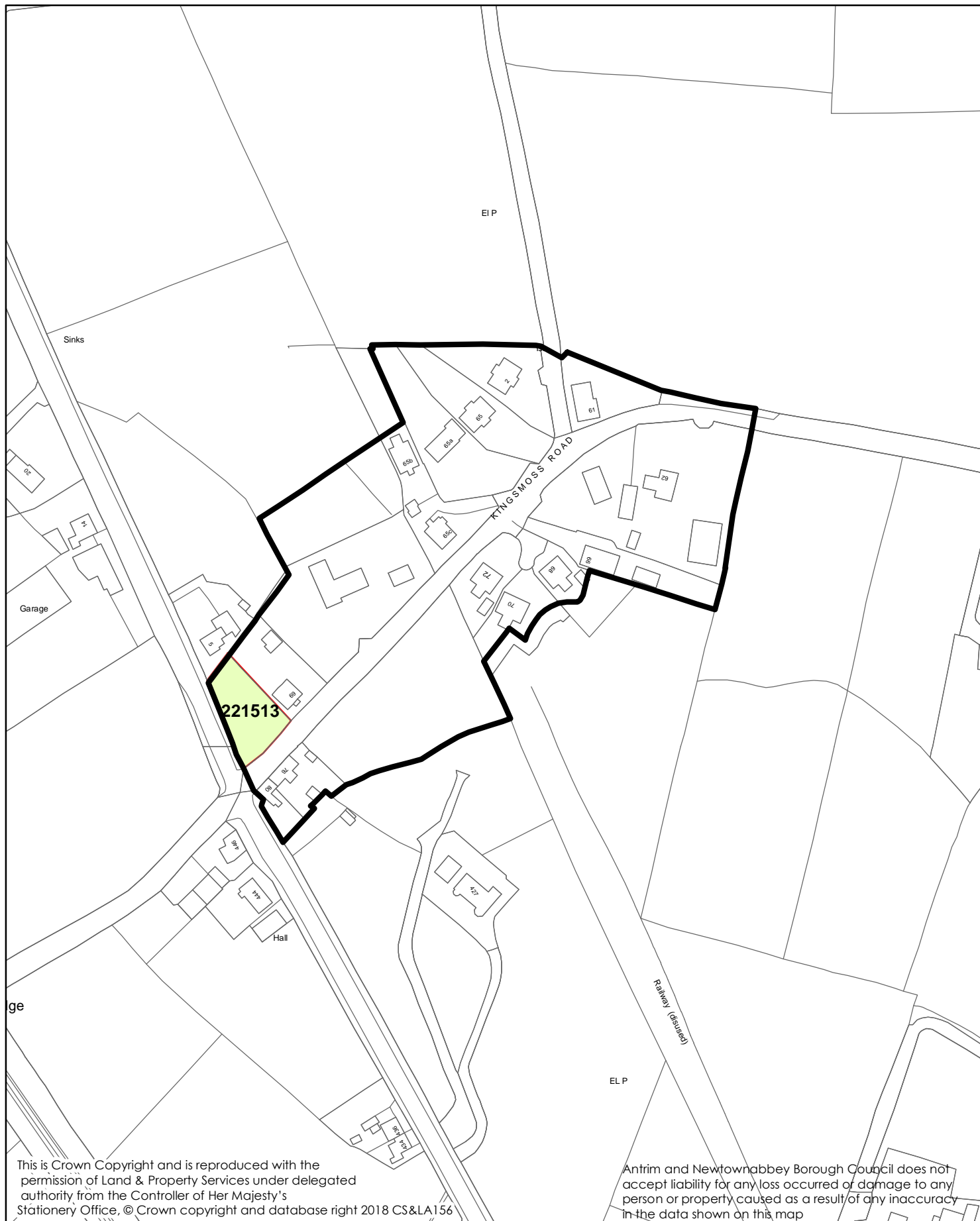
- COMPLETE IN 17/18 SURVEY YEAR
- DEVELOPMENT ON-GOING
- NOT STARTED

0 40 80 Metres



REMAINING POTENTIAL	UNITS BUILT IN 17 18	AREA DEVELOPED in 17-18 (ha)	AREA REMAINING (ha)
13	0	0	0.57





Kingsmoss Housing Monitor 2018

- COMPLETE IN 17/18 SURVEY YEAR
- DEVELOPMENT ON-GOING
- NOT STARTED

0 40 80 Metres



REMAINING POTENTIAL	UNITS BUILT IN 17-18	AREA DEVELOPED in 17-18 (ha)	AREA REMAINING (ha)
1	0	0	0.08





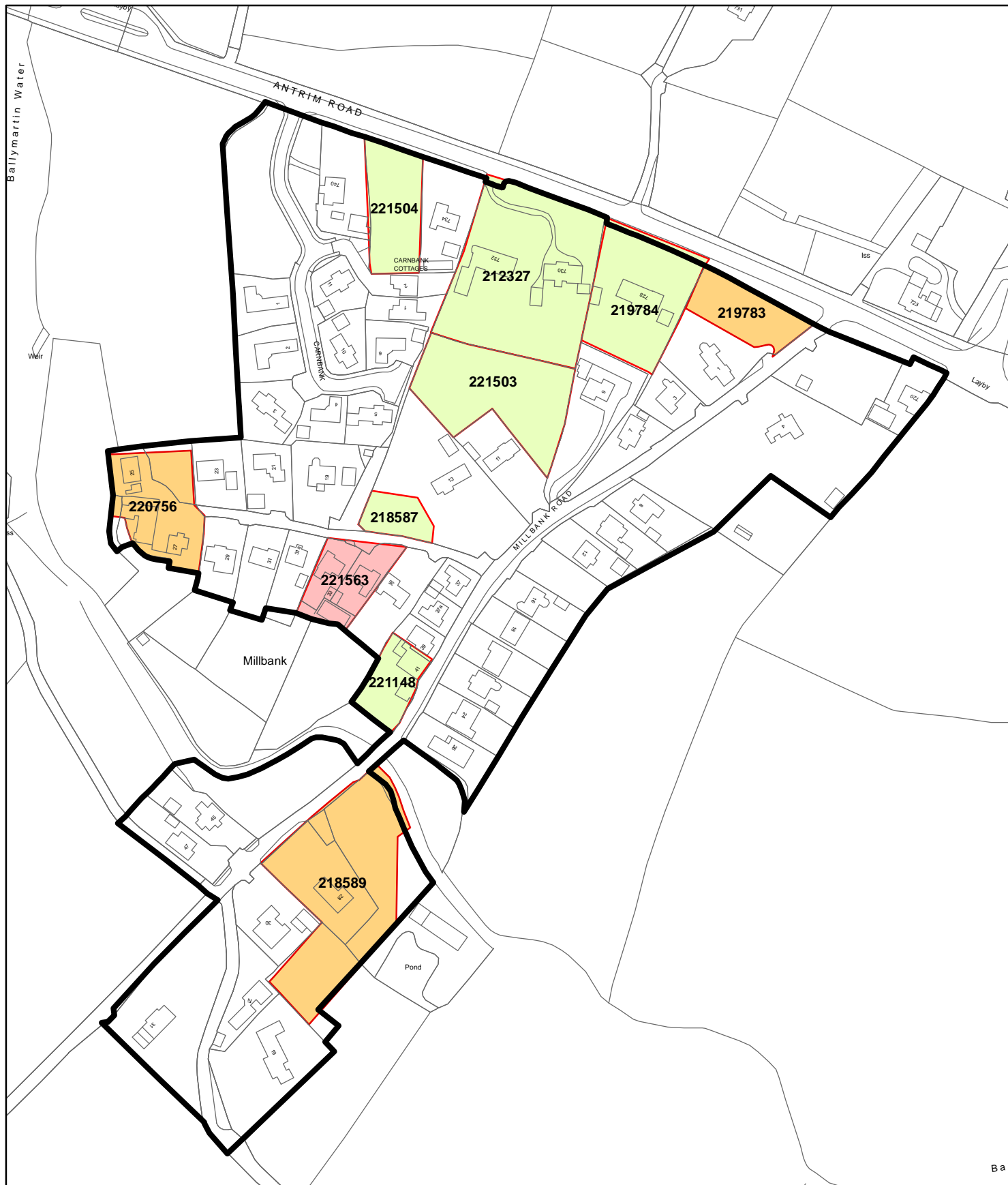
Lowtown Housing Monitor 2018

- COMPLETE IN 17/18 SURVEY YEAR
- DEVELOPMENT ON-GOING
- NOT STARTED

0 40 80 Metres



REMAINING POTENTIAL	UNITS BUILT IN 17-18	AREA DEVELOPED in 17-18 (ha)	AREA REMAINING (ha)
2	0	0	0.2



This is Crown Copyright and is reproduced with the permission of Land & Property Services under delegated authority from the Controller of Her Majesty's Stationery Office, © Crown copyright and database right 2018 CS&LA156

Antrim and Newtownabbey Borough Council does not accept liability for any loss occurred or damage to any person or property caused as a result of any inaccuracy in the data shown on this map

Millbank Housing Monitor 2018

- COMPLETE IN 17/18 SURVEY YEAR
- DEVELOPMENT ON-GOING
- NOT STARTED

0 60 120
Metres



REMAINING POTENTIAL	UNITS BUILT IN 17-18	AREA DEVELOPED in 17-18 (ha)	AREA REMAINING (ha)
17	1	0.1	1.93





Milltown Housing Monitor 2018

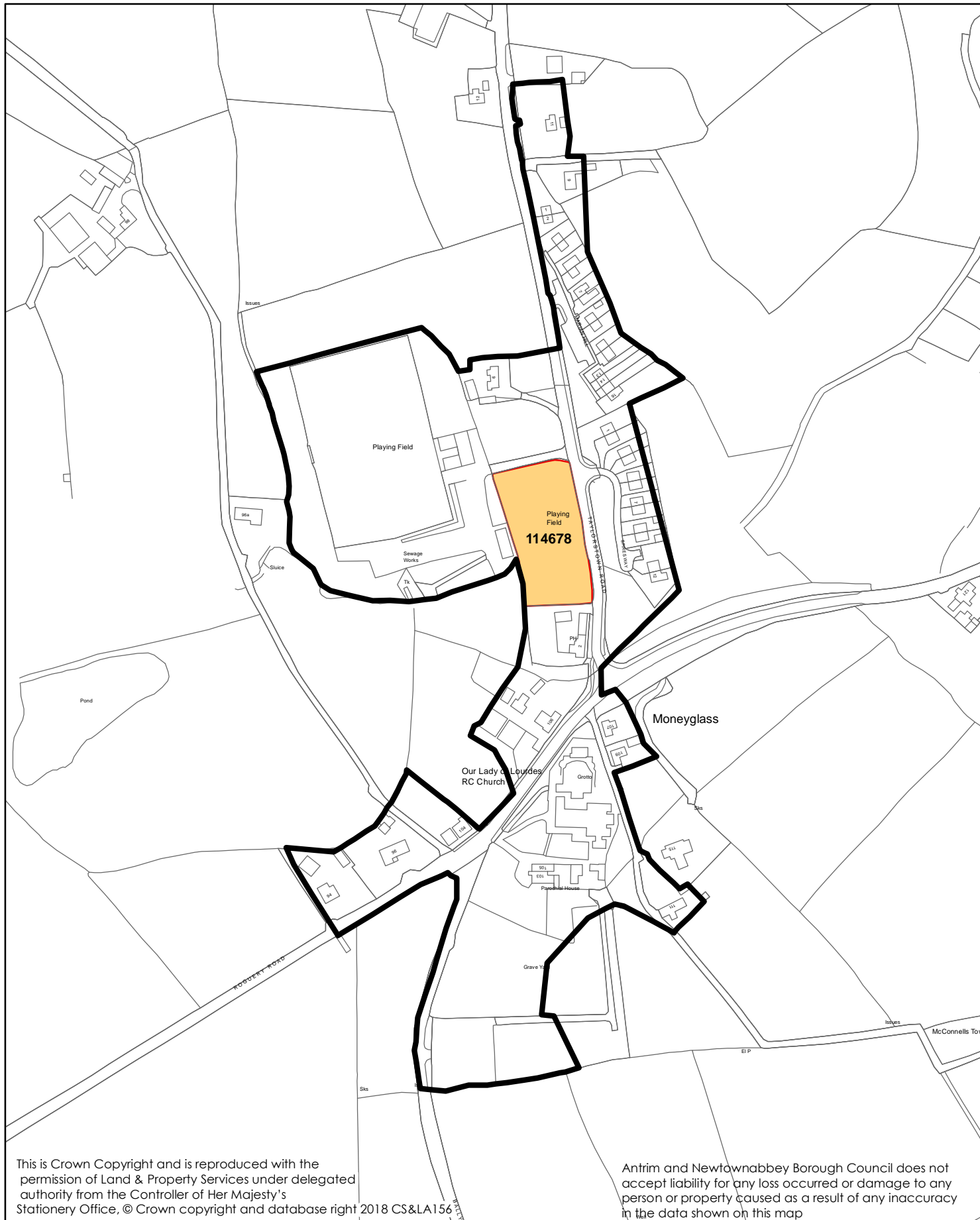
- COMPLETE IN 17/18 SURVEY YEAR
- DEVELOPMENT ON-GOING
- NOT STARTED

0 75 150
Metres



REMAINING POTENTIAL	UNITS BUILT IN 17	AREA DEVELOPED in 17-18 (ha)	AREA REMAINING (ha)
38	8	0.35	2.37





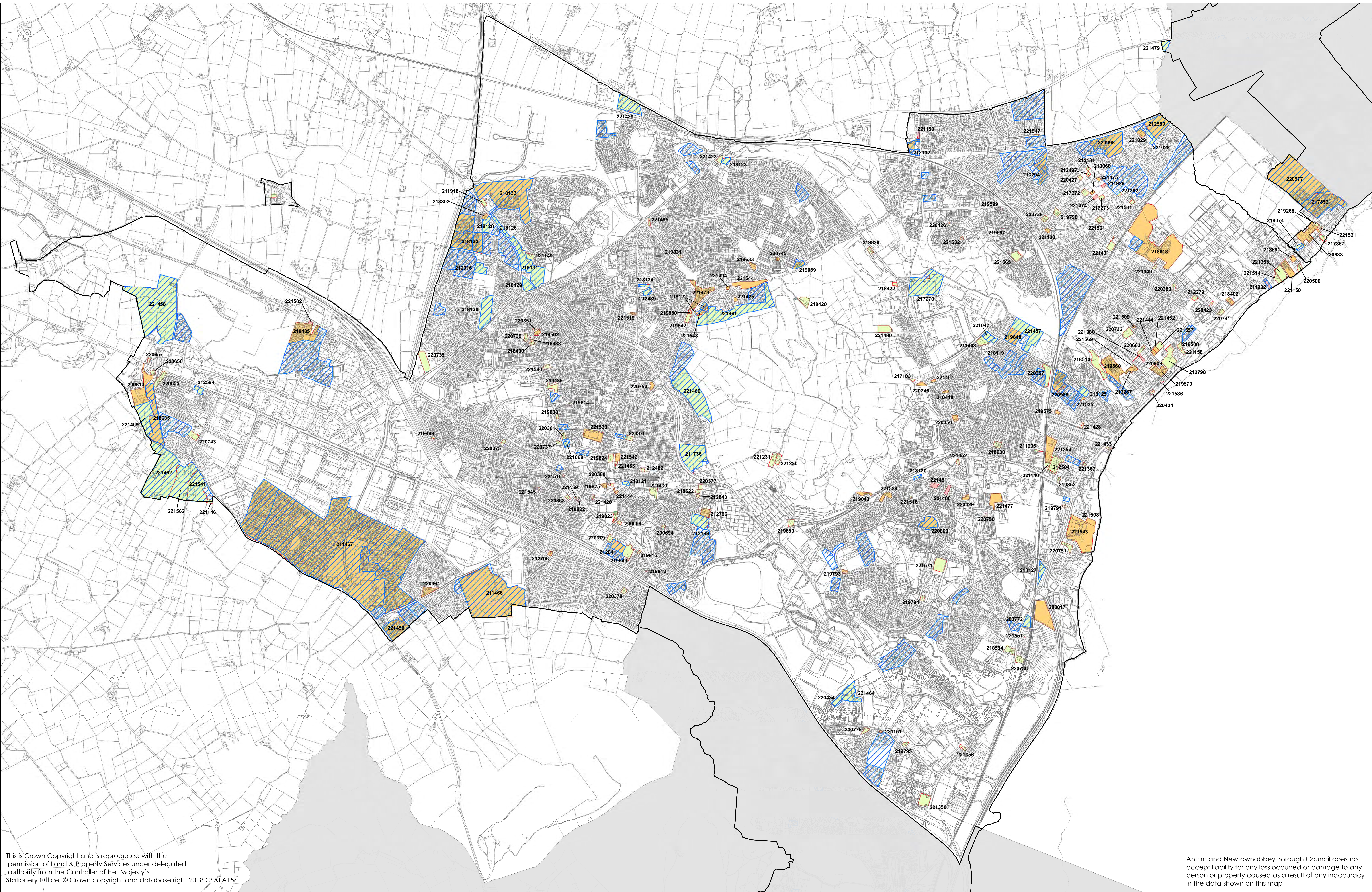
Moneyglass Housing Monitor 2018

- COMPLETE IN 17/18 SURVEY YEAR
- DEVELOPMENT ON-GOING
- NOT STARTED

REMAINING POTENTIAL	UNITS BUILT IN 17-18	AREA DEVELOPED in 17-18 (ha)	AREA REMAINING (ha)
13	0	0	0.5

0 70 140
Metres





This is Crown Copyright and is reproduced with the permission of Land & Property Services under delegated authority from the Controller of Her Majesty's Stationery Office, © Crown copyright and database right 2018 CS&LA156

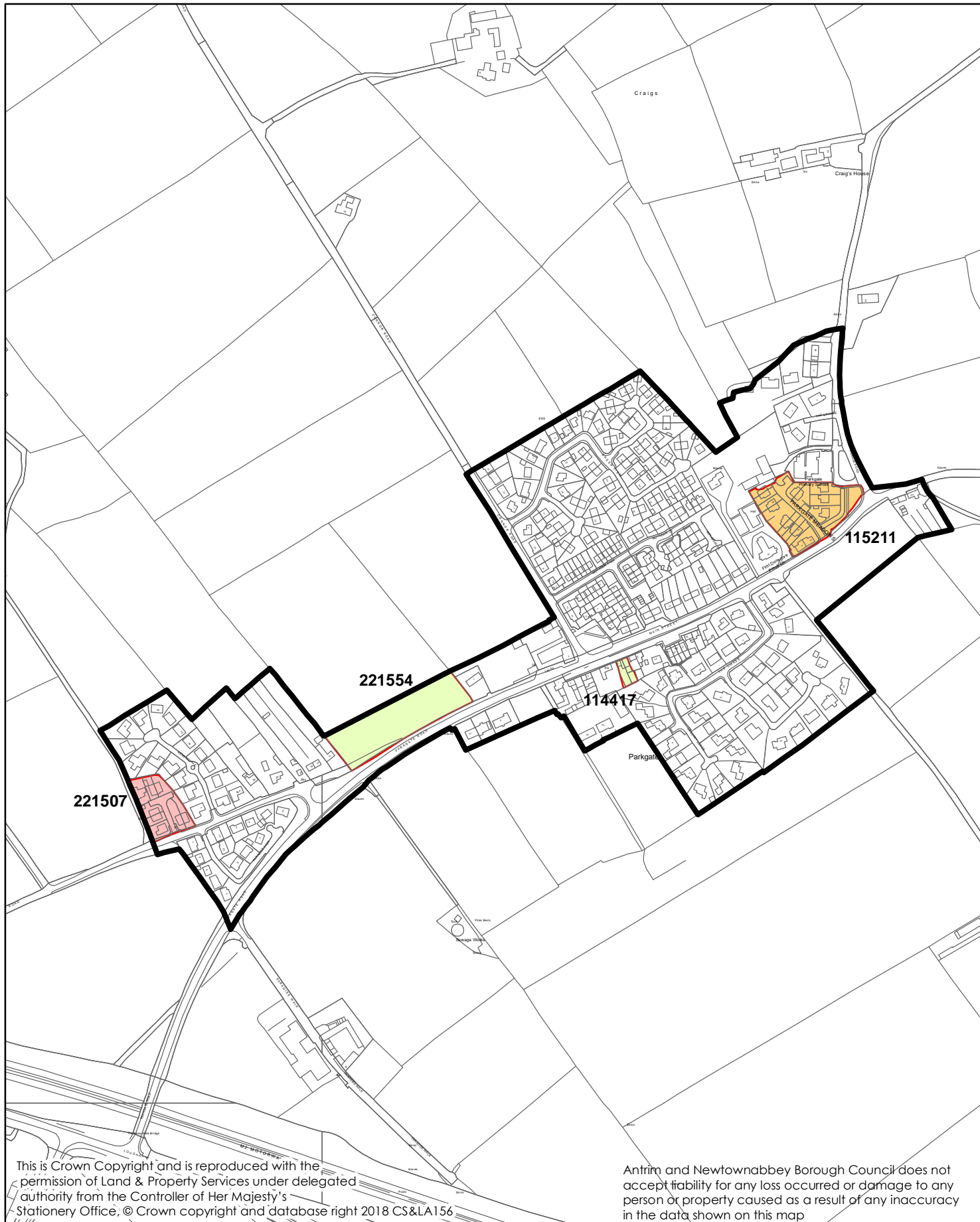
Antrim and Newtownabbey Borough Council does not accept liability for any loss occurred or damage to any person or property caused as a result of any inaccuracy in the data shown on this map

Newtownabbey Housing Monitor 2018

- COMPLETE IN 17/18 SURVEY YEAR
- DEVELOPMENT ON-GOING
- NOT STARTED
- HOUSING ZONING/HOUSING LANDUSE POLICY AREA
- NEIGHBOURING COUNCIL AREA

	REMAINING POTENTIAL	UNITS BUILT IN 17- 18	AREA DEVELOPED IN 17- 18	AREA REMAINING (HA)
Greenfield	1429	56	2.47	58.18
Urban Footprint	2373	112	4.29	99.78
	3802	168	6.76	157.96





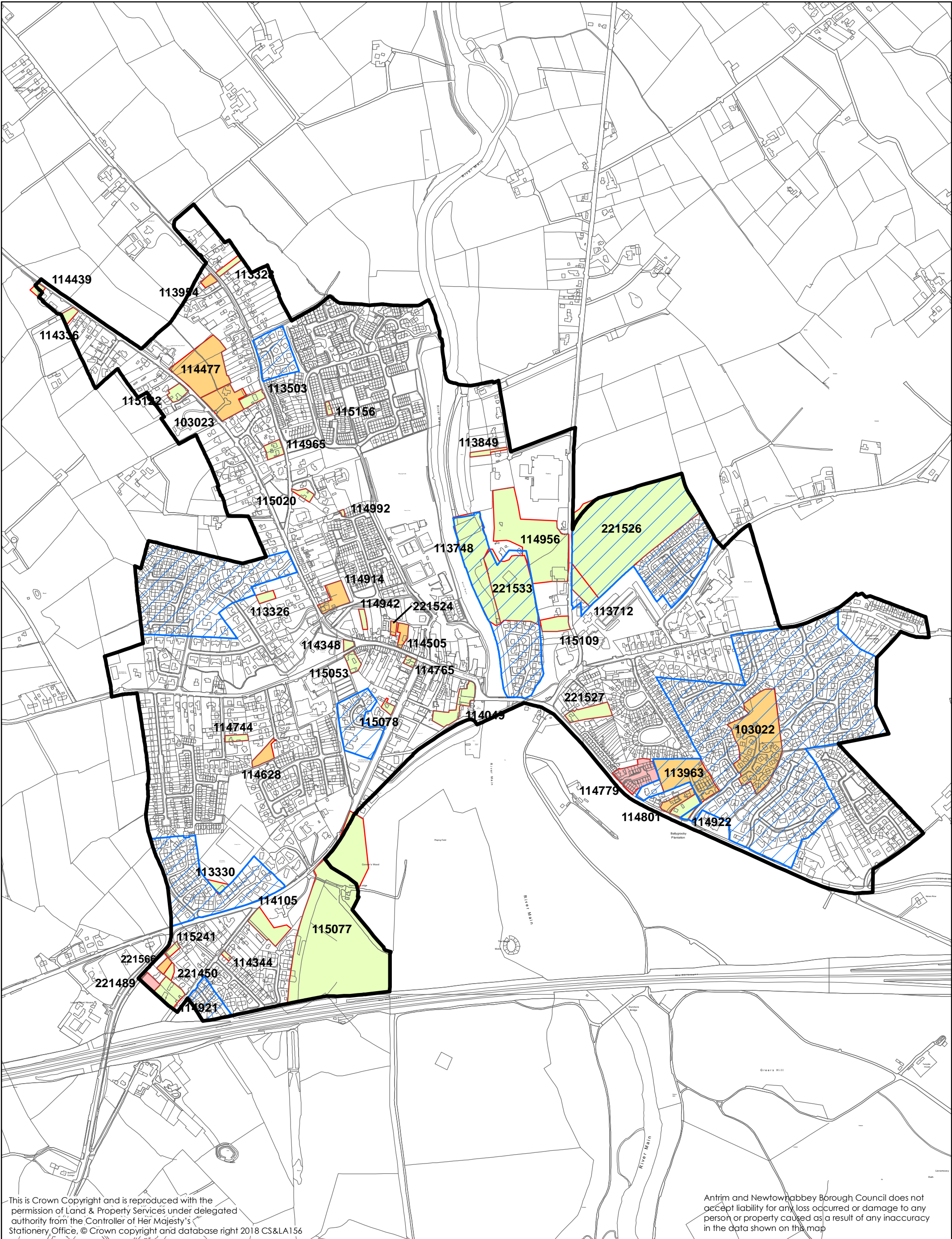
Parkgate Housing Monitor 2018

- COMPLETE IN 17/18 SURVEY YEAR
- DEVELOPMENT ON-GOING
- NOT STARTED

REMAINING POTENTIAL	UNITS BUILT IN 17-18	AREA DEVELOPED in 17-18 (ha)	AREA REMAINING (ha)
21	8	0.36	1.07

0 110 220 Metres





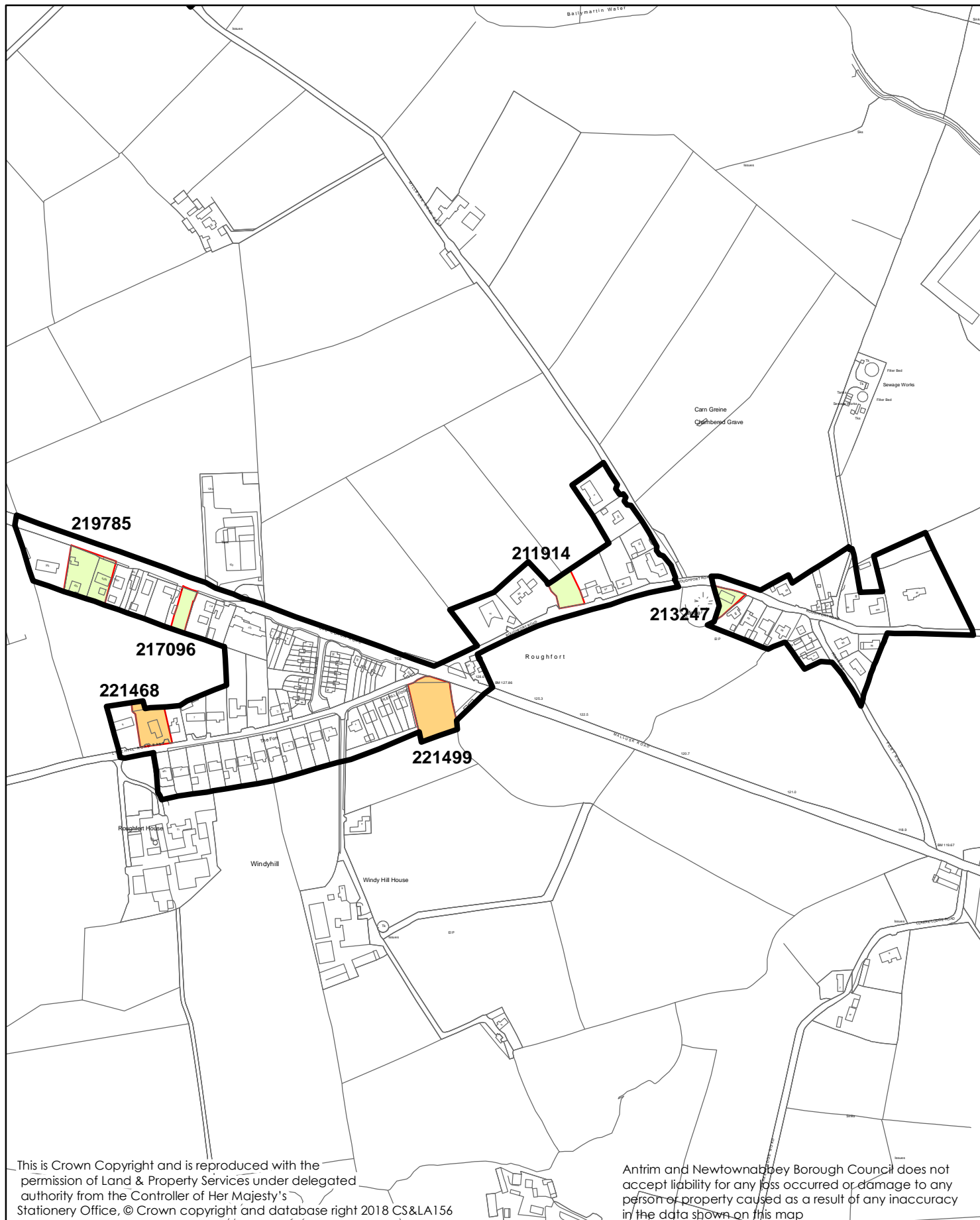
This is Crown Copyright and is reproduced with the permission of Land & Property Services under delegated authority from the Controller of Her Majesty's Stationery Office, © Crown copyright and database right 2018 CS&LA156

Randalstown Housing Monitor 2018

- COMPLETE IN 17/18 SURVEY YEAR
- DEVELOPMENT ON-GOING
- NOT STARTED
- HOUSING ZONING/HOUSING LAND USE POLICY AREA

	REMAINING POTENTIAL	UNITS BUILT IN 17-18	AREA DEVELOPED IN 17-18	AREA REMAINING (HA)
Greenfield	244	0	0	13.85
Urban Footprint	312	6	0.27	11.99
	556	6	0.27	25.8





Roughfort Housing Monitor 2018

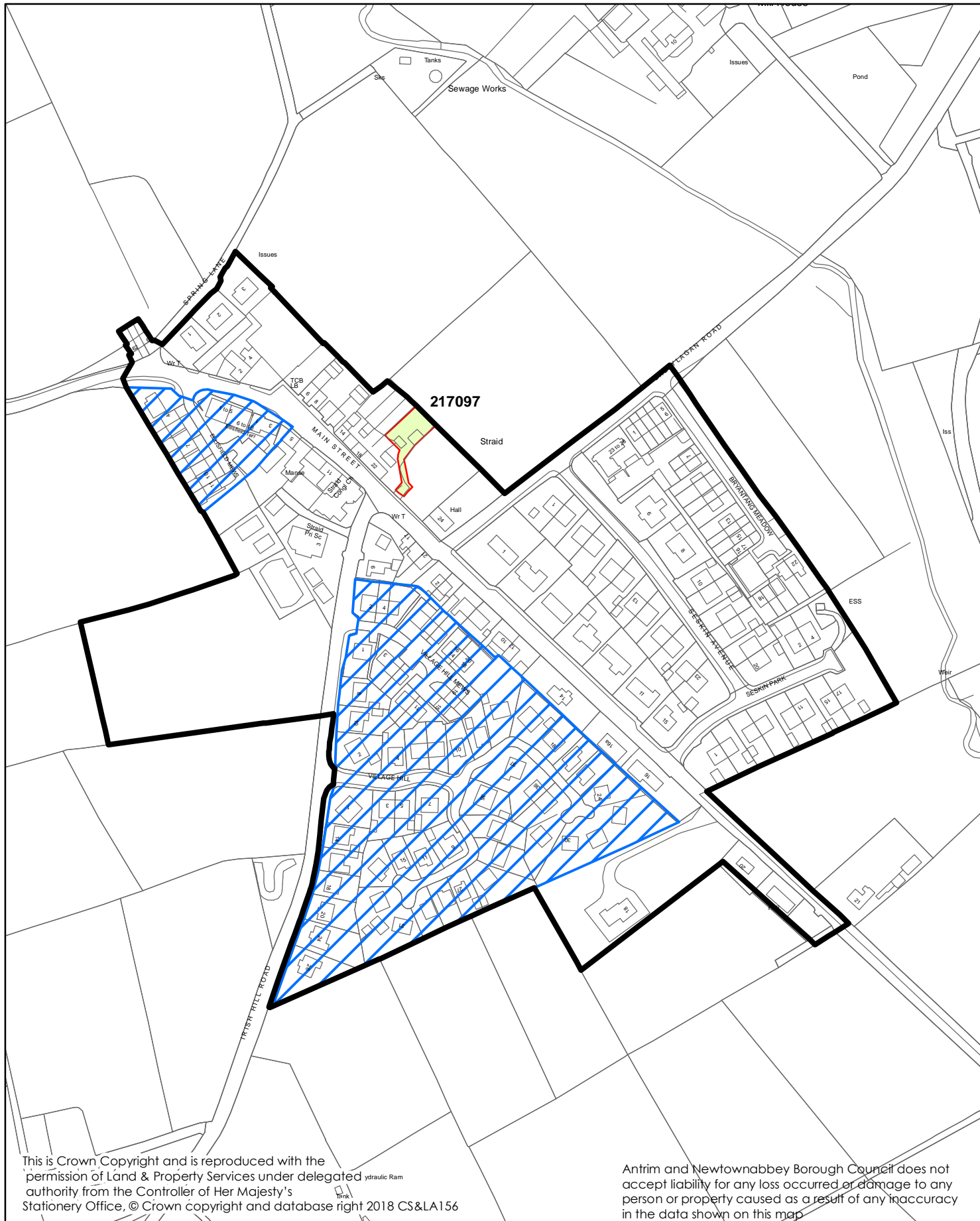
- COMPLETE IN 17/18 SURVEY YEAR
- DEVELOPMENT ON-GOING
- NOT STARTED

0 100 200
Metres



REMAINING POTENTIAL	UNITS BUILT IN 17-18	AREA DEVELOPED IN 17-18 (ha)	AREA REMAINING (ha)
8	4	0.17	0.57





Straid Housing Monitor 2018

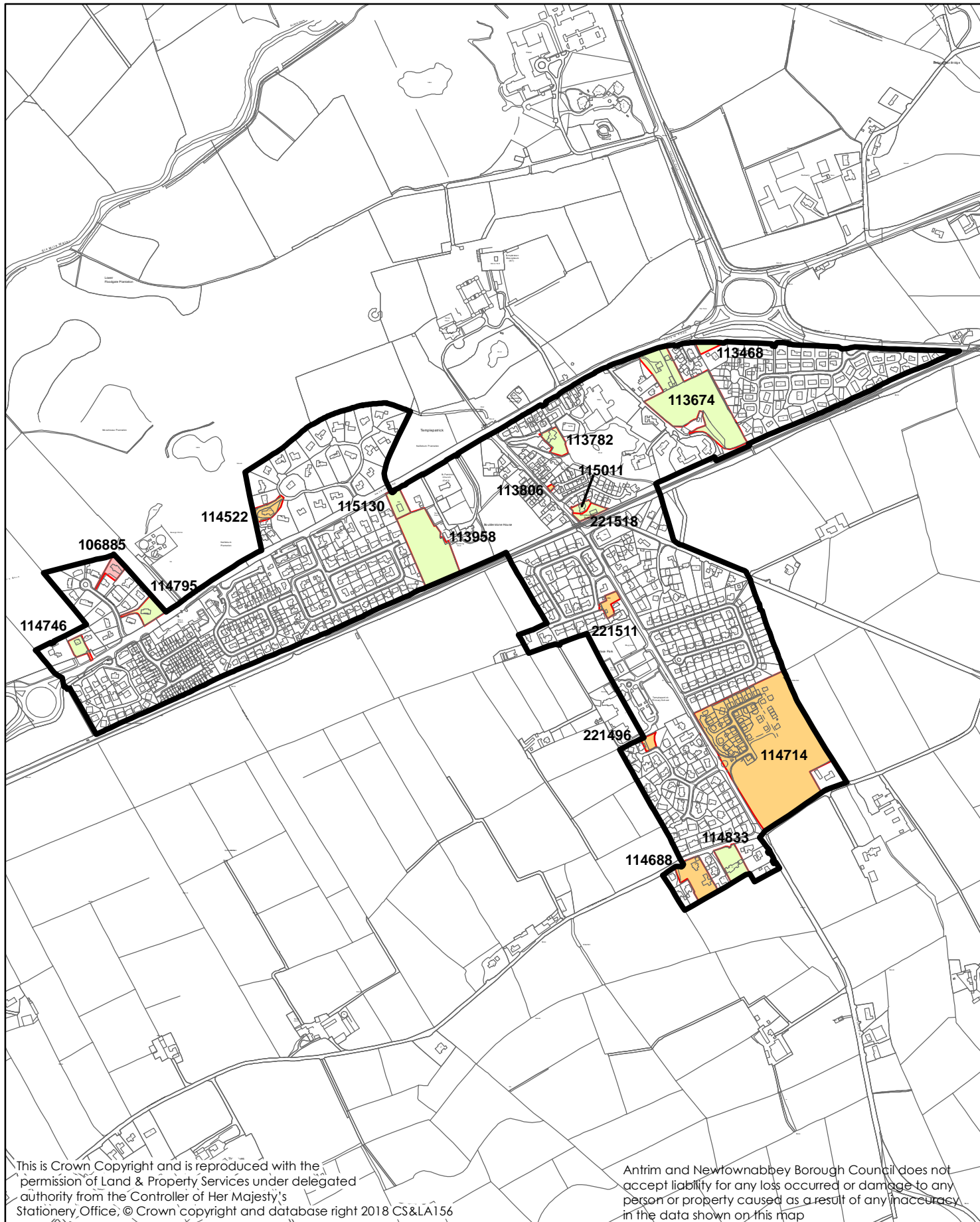
- COMPLETE IN 17/18 SURVEY YEAR
- DEVELOPMENT ON-GOING
- NOT STARTED
- HOUSING ZONING/HOUSING LAND USE POLICY AREA

0 50 100
Metres



REMAINING POTENTIAL	UNITS BUILT IN 17-18	AREA DEVELOPED in 17-18 (ha)	AREA REMAINING (ha)
1	0	0	0.05





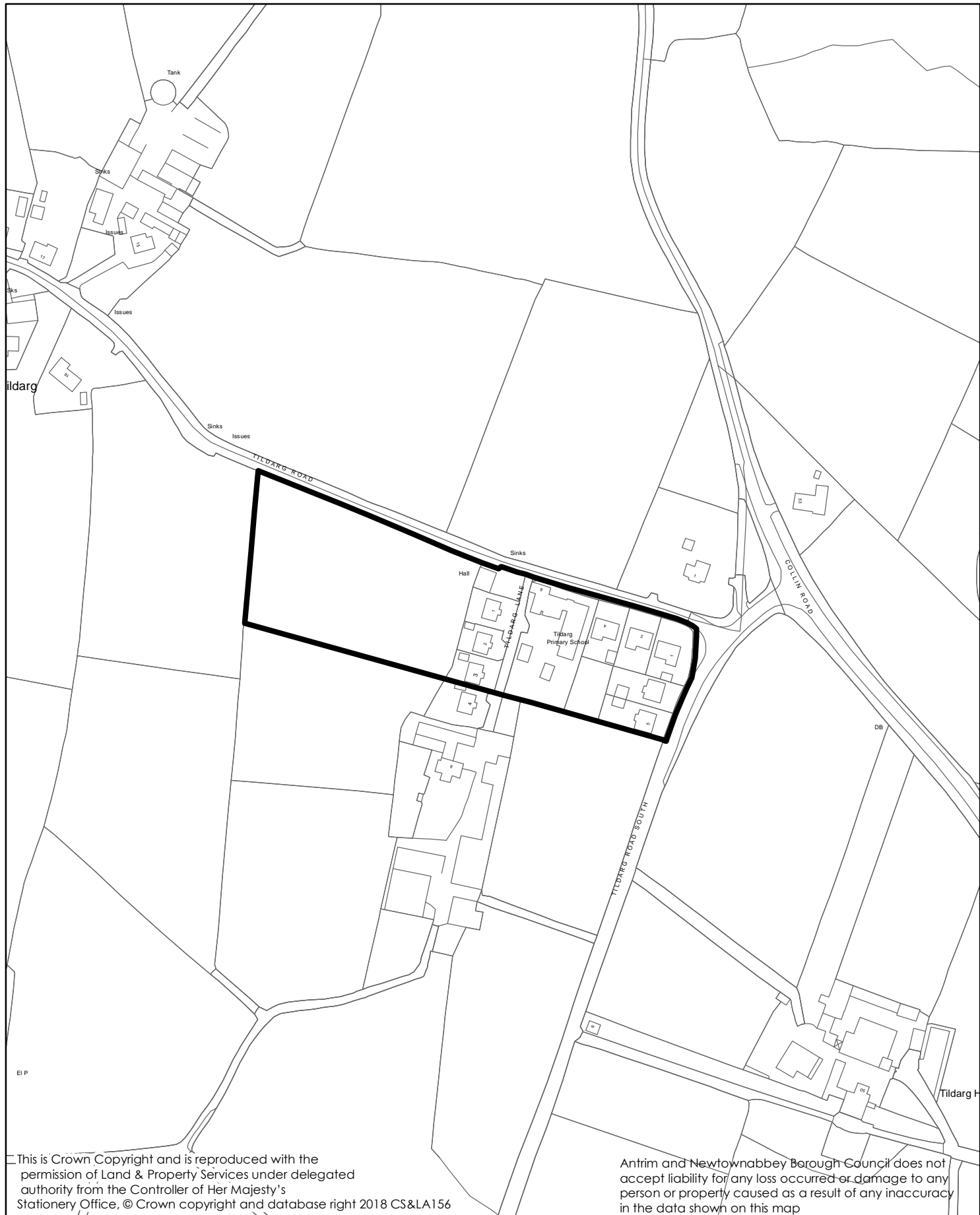
Templepatrick Housing Monitor 2018

- COMPLETE IN 17/18 SURVEY YEAR
- DEVELOPMENT ON-GOING
- NOT STARTED

Remaining Potential	Units Built 17-18	Area Developed 17-18 (ha)	Area Remaining (ha)
176	13	0.65	8.35

0 200 400 Metres





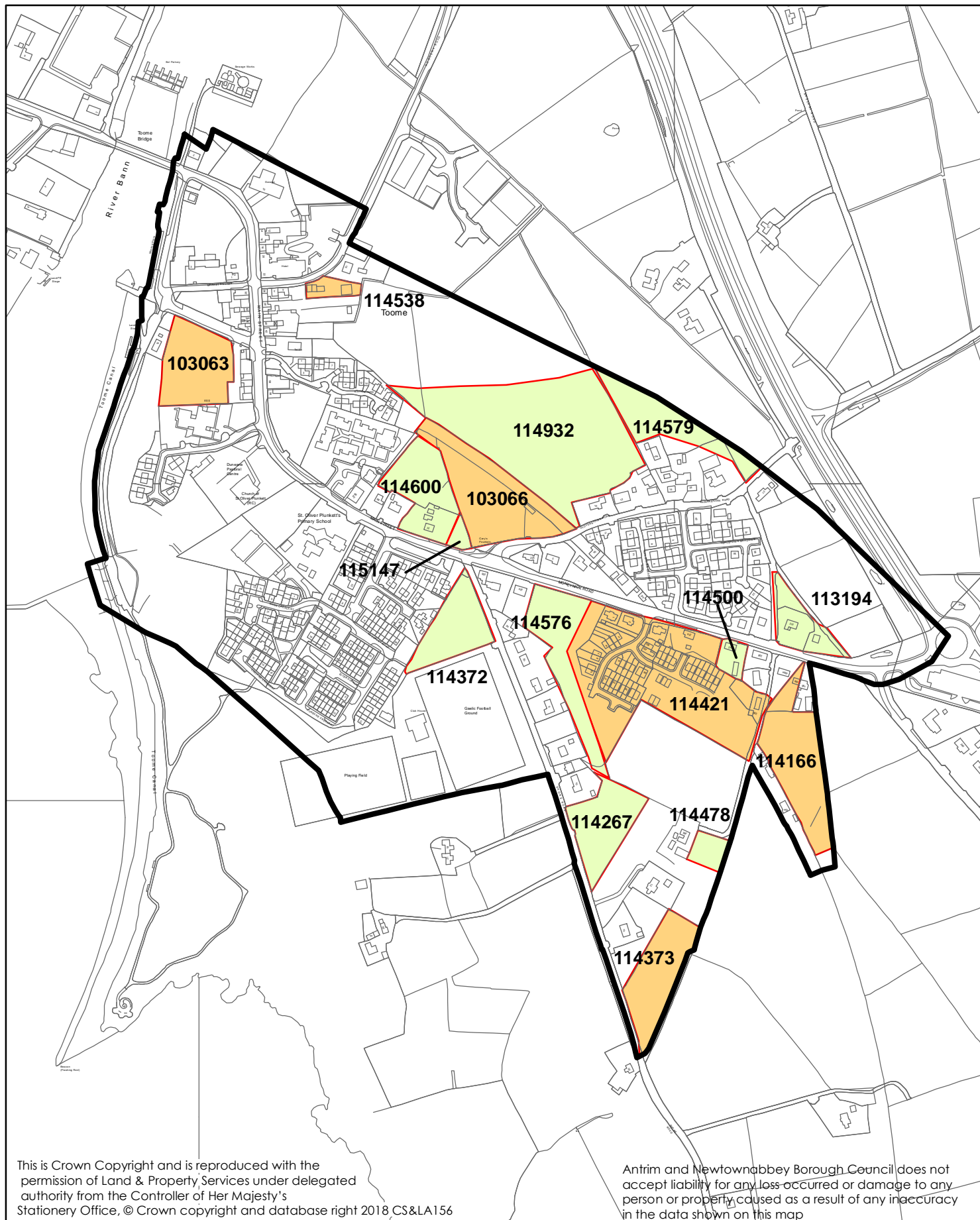
Tildarg Housing Monitor 2018

- COMPLETE IN 17/18 SURVEY YEAR
- DEVELOPMENT ON-GOING
- NOT STARTED

REMAINING POTENTIAL UNITS	UNITS BUILT IN 17-18	AREA DEVELOPED IN 17-18 (ha)	AREA REMAINING (ha)
0	0	0	0

0 50 100
Metres





Toome Housing Monitor 2018

- COMPLETE IN 17/18 SURVEY YEAR
- DEVELOPMENT ON-GOING
- NOT STARTED

0 125 250
Metres



REMAINING POTENTIAL UNITS	UNITS BUILT IN 17/18	AREA DEVELOPED IN 17/18 (ha)	AREA REMAINING (ha)
345	2	0.07	14.08

ANTRIM HOUSING MONITOR 2018										
SITE ID	POTENTIAL UNITS	UNITS COMPLETE	REMAINING POTENTIAL	UNITS BUILT IN 17/18	SITE AREA	AREA DEVELOPED	AREA DEVELOPED 17/18	AREA REMAINING	STATUS	COMPLETION DATE
114767	2	2	0	2	0.3	0.3	0.3	0	COMPLETE	01-Apr-18
114939	5	5	0	5	0.22	0.22	0.22	0	COMPLETE	01-Apr-18
115157	1	1	0	1	0.09	0.09	0.09	0	COMPLETE	01-Apr-18
221472	14	14	0	14	0.3	0.3	0.3	0	COMPLETE	01-Apr-18
113493	1	0	1	0	0.08	0		0.08	DEVELOPMENT ON-GOING	
113686	15	8	7	8	1	0.53	0.53	0.47	DEVELOPMENT ON-GOING	
113777	4	0	4	0	1	0		1	DEVELOPMENT ON-GOING	
113883	304	237	67	1	13.55	10.5	0.04	3.05	DEVELOPMENT ON-GOING	
113956	30	28	2	0	1.49	1.39		0.1	DEVELOPMENT ON-GOING	
114191	2	1	1	0	0.33	0.16		0.17	DEVELOPMENT ON-GOING	
114521	3	0	3	0	0.6	0		0.6	DEVELOPMENT ON-GOING	
114573	18	16	2	0	0.5	0.44		0.06	DEVELOPMENT ON-GOING	
114588	12	0	12	0	0.7	0		0.7	DEVELOPMENT ON-GOING	
114594	5	2	3	0	0.35	0.14		0.21	DEVELOPMENT ON-GOING	
114597	260	0	260	0	5	0		5	DEVELOPMENT ON-GOING	
114598	269	40	229	35	6.3	0.93	0.81	5.37	DEVELOPMENT ON-GOING	
114620	242	0	242	0	9	0		9	DEVELOPMENT ON-GOING	
114629	213	0	213	0	5.5	0		5.5	DEVELOPMENT ON-GOING	
114664	52	22	30	15	2.05	0.86	0.59	1.19	DEVELOPMENT ON-GOING	
114701	4	3	1	0	0.1	0.07		0.03	DEVELOPMENT ON-GOING	
114721	41	31	10	11	1.1	0.83	0.29	0.27	DEVELOPMENT ON-GOING	
114895	12	5	7	5	0.3	0.12	0.12	0.18	DEVELOPMENT ON-GOING	
114920	1	0	1	0	0.12	0		0.12	DEVELOPMENT ON-GOING	
114954	11	0	11	0	0.2	0		0.2	DEVELOPMENT ON-GOING	
115000	14	3	11	3	0.47	0.1	0.1	0.37	DEVELOPMENT ON-GOING	
115042	1	0	1	0	0.1	0		0.1	DEVELOPMENT ON-GOING	
115054	1	0	1	0	0.05	0		0.05	DEVELOPMENT ON-GOING	
221469	6	1	5	1	0.15	0.02	0.02	0.13	DEVELOPMENT ON-GOING	
221470	1	0	1	0	0.7	0		0.7	DEVELOPMENT ON-GOING	
221492	1	0	1	0	0.1	0		0.1	DEVELOPMENT ON-GOING	
221493	2	0	2	0	0.1	0		0.1	DEVELOPMENT ON-GOING	
221498	35	0	35	0	1.7	0		1.7	DEVELOPMENT ON-GOING	
221501	42	35	7	33	1.5	1.25	1.17	0.25	DEVELOPMENT ON-GOING	
221534	21	0	21	0	0.94	0		0.94	DEVELOPMENT ON-GOING	
103013	4	0	4	0	0.19	0		0.19	NOT STARTED	
113397	1	0	1	0	0.26	0		0.26	NOT STARTED	
113575	11	0	11	0	0.2	0		0.2	NOT STARTED	
113684	20	0	20	0	0.66	0		0.66	NOT STARTED	
113688	1	0	1	0	0.07	0		0.07	NOT STARTED	
113718	1	0	1	0	0.15	0		0.15	NOT STARTED	
113795	2	0	2	0	0.16	0		0.16	NOT STARTED	
113872	1	0	1	0	0.04	0		0.04	NOT STARTED	
113949	39	0	39	0	1.4	0		1.4	NOT STARTED	
114037	5	0	5	0	0.16	0		0.16	NOT STARTED	
114341	1	0	1	0	0.06	0		0.06	NOT STARTED	
114360	4	0	4	0	0.2	0		0.2	NOT STARTED	
114390	22	0	22	0	0.5	0		0.5	NOT STARTED	
114438	1	0	1	0	0.06	0		0.06	NOT STARTED	

114523	2	0	2	0	0.2	0	0.2	NOT STARTED	
114562	3	0	3	0	0.1	0	0.1	NOT STARTED	
114578	4	0	4	0	0.4	0	0.4	NOT STARTED	
114582	1	0	1	0	0.04	0	0.04	NOT STARTED	
114583	7	0	7	0	0.16	0	0.16	NOT STARTED	
114619	4	0	4	0	0.1	0	0.1	NOT STARTED	
114627	2	0	2	0	0.02	0	0.02	NOT STARTED	
114665	45	0	45	0	1.6	0	1.6	NOT STARTED	
114666	1	0	1	0	0.05	0	0.05	NOT STARTED	
114697	6	0	6	0	0.17	0	0.17	NOT STARTED	
114698	5	0	5	0	0.2	0	0.2	NOT STARTED	
114717	9	0	9	0	0.32	0	0.32	NOT STARTED	
114758	2	0	2	0	0.05	0	0.05	NOT STARTED	
114797	1	0	1	0	0.05	0	0.05	NOT STARTED	
114841	2	0	2	0	0.1	0	0.1	NOT STARTED	
114923	1	0	1	0	0.02	0	0.02	NOT STARTED	
114924	3	0	3	0	0.2	0	0.2	NOT STARTED	
114925	2	0	2	0	0.1	0	0.1	NOT STARTED	
114955	5	0	5	0	0.2	0	0.2	NOT STARTED	
115031	5	0	5	0	0.42	0	0.42	NOT STARTED	
115048	7	0	7	0	0.2	0	0.2	NOT STARTED	
115069	19	0	19	0	0.5	0	0.5	NOT STARTED	
115074	9	0	9	0	0.3	0	0.3	NOT STARTED	
115131	1	0	1	0	0.1	0	0.1	NOT STARTED	
115152	37	0	37	0	1.47	0	1.47	NOT STARTED	
115153	39	0	39	0	1.55	0	1.55	NOT STARTED	
115155	1	0	1	0	0.07	0	0.07	NOT STARTED	
115212	1	0	1	0	0.03	0	0.03	NOT STARTED	
115213	2	0	2	0	0.33	0	0.33	NOT STARTED	
115214	36	0	36	0	1.42	0	1.42	NOT STARTED	
115215	1	0	1	0	0.01	0	0.01	NOT STARTED	
115240	6	0	6	0	0.16	0	0.16	NOT STARTED	
115247	538	0	538	0	21.5	0	21.5	NOT STARTED	
115248	100	0	100	0	4	0	4	NOT STARTED	
115249	256	0	256	0	15	0	15	NOT STARTED	
115250	393	0	393	0	20	0	20	NOT STARTED	
221455	110	0	110	0	4.4	0	4.4	NOT STARTED	
221471	1	0	1	0	0.1	0	0.1	NOT STARTED	
221482	1	0	1	0	0.1	0	0.1	NOT STARTED	
221491	1	0	1	0	0.1	0	0.1	NOT STARTED	
221517	2	0	2	0	0.03	0	0.03	NOT STARTED	
221556	6	0	6	0	0.6	0	0.6	NOT STARTED	
221558	30	0	30	0	1.64	0	1.64	NOT STARTED	
221559	8	0	8	0	0.36	0	0.36	NOT STARTED	
221564	12	0	12	0	0.58	0	0.58	NOT STARTED	
221568	1	0	1	0	0.04	0	0.04	NOT STARTED	
221570	10	0	10	0	0.38	0	0.38	NOT STARTED	
			3042	134			4.58	121.32	

114123 - now deemed complete in 2017.

BALLYCLARE HOUSING MONITOR 2018										
SITE ID	POTENTIAL UNITS	UNITS COMPLETE	REMAINING POTENTIAL	UNITS BUILT IN 17/18	SITE AREA	AREA DEVELOPED	AREA DEVELOPED 17/18	AREA REMAINING	STATUS	COMPLETION DATE
218534	36	36	0	6	1.4	1.4	0.23	0	COMPLETE	01-Apr-18
220723	47	47	0	16	3.7	3.7	1.25	0	COMPLETE	01-Apr-18
200826	48	34	14	2	3.13	2.21	0.13	0.92	DEVELOPMENT ON-GOING	
211449	142	133	9	75	9.9	9.27	5.22	0.63	DEVELOPMENT ON-GOING	
211451	31	19	12	0	1.04	0.63		0.41	DEVELOPMENT ON-GOING	
212236	10	0	10	0	0.21	0		0.21	DEVELOPMENT ON-GOING	
218399	2	1	1	0	0.04	0.02		0.02	DEVELOPMENT ON-GOING	
219464	20	3	17	1	0.15	0.02	0.01	0.13	DEVELOPMENT ON-GOING	
219790	145	0	145	0	8.43	0		8.43	DEVELOPMENT ON-GOING	
220435	39	0	39	0	0.16	0		0.16	DEVELOPMENT ON-GOING	
221071	65	63	2	0	2.54	2		0.54	DEVELOPMENT ON-GOING	
221155	8	0	8	0	0.07	0		0.07	DEVELOPMENT ON-GOING	
221156	2	0	2	0	0.51	0		0.51	DEVELOPMENT ON-GOING	
221355	12	0	12	0	0.13	0		0.13	DEVELOPMENT ON-GOING	
221505	78	0	78	0	2.36	0		2.36	DEVELOPMENT ON-GOING	
221540	9	0	9	0	0.29	0		0.29	DEVELOPMENT ON-GOING	
221553	59	0	59	0	2.7	0		2.7	DEVELOPMENT ON-GOING	
212121	1	0	1	0	0.005	0		0.005	NOT STARTED	
212330	1	0	1	0	0.01	0		0.01	NOT STARTED	
212331	1	0	1	0	0.14	0		0.14	NOT STARTED	
212337	2	0	2	0	0.04	0		0.04	NOT STARTED	
212794	55	0	55	0	2.22	0		2.22	NOT STARTED	
213045	2	0	2	0	0.11	0		0.11	NOT STARTED	
213184	8	0	8	0	0.18	0		0.18	NOT STARTED	
213301	6	0	6	0	0.049	0		0.049	NOT STARTED	
217278	11	0	11	0	0.058	0		0.058	NOT STARTED	
218134	5	0	5	0	0.22	0		0.22	NOT STARTED	
218135	10	0	10	0	0.34	0		0.34	NOT STARTED	
218136	12	0	12	0	0.49	0		0.49	NOT STARTED	
218137	24	0	24	0	0.78	0		0.78	NOT STARTED	
218138	33	0	33	0	1.35	0		1.35	NOT STARTED	
218563	152	0	152	0	9.14	0		9.14	NOT STARTED	
218922	102	0	102	0	5.11	0		5.11	NOT STARTED	
219040	3	0	3	0	0.09	0		0.09	NOT STARTED	
219460	2	0	2	0	0.12	0		0.12	NOT STARTED	
219462	2	0	2	0	0.03	0		0.03	NOT STARTED	
219703	8	0	8	0	0.2	0		0.2	NOT STARTED	
219788	1	0	1	0	0.03	0		0.03	NOT STARTED	
219789	1	0	1	0	0.05	0		0.05	NOT STARTED	
220719	9	0	9	0	0.5	0		0.5	NOT STARTED	
220720	5	0	5	0	0.1	0		0.1	NOT STARTED	
220722	341	0	341	0	25.51	0		25.51	NOT STARTED	
221033	31	0	31	0	3.39	0		3.39	NOT STARTED	
221034	10	0	10	0	0.43	0		0.43	NOT STARTED	
221039	465	0	465	0	18.6	0		18.6	NOT STARTED	
221040	543	0	543	0	21.73	0		21.73	NOT STARTED	
221070	335	0	335	0	16.74	0		16.74	NOT STARTED	

221139	5	0	5	0	0.22	0		0.22	NOT STARTED	
221421	7	0	7	0	0.14	0		0.14	NOT STARTED	
221465	45	0	45	0	1.8	0		1.8	NOT STARTED	
221487	33	0	33	0	1.3	0		1.3	NOT STARTED	
221506	2	0	2	0	0.06	0		0.06	NOT STARTED	
221515	1	0	1	0	0.01	0		0.01	NOT STARTED	
221523	4	0	4	0	0.04	0		0.04	NOT STARTED	
221535	530	0	530	0	21.2	0		21.2	NOT STARTED	
221538	4	0	4	0	0.06	0		0.06	NOT STARTED	
221552	39	0	39	0	2.13	0		2.13	NOT STARTED	
221555	20	0	20	0	0.66	0		0.66	NOT STARTED	
221567	4	0	4	0	0.06	0		0.06	NOT STARTED	
			3292	100			6.84	152.95		

200790 - boundary amended and now deemed complete in 2008.
219476 - has been removed due to new gospel hall on the site.

BALLYCOR HOUSING MONITOR 2018										
SITE ID	POTENTIAL UNITS	UNITS COMPLETE	REMAINING POTENTIAL	UNITS BUILT 17/18	SITE AREA	AREA DEVELOPED	AREA DEVELOPED IN 17/18	AREA REMAINING	STATUS	COMPLETION DATE
211365	1	0	1	0	0.1	0	0	0.1	NOT STARTED	
211908	3	0	3	0	0.39	0	0	0.39	NOT STARTED	
221154	1	0	1	0	0.14	0	0	0.14	NOT STARTED	
			5	0			0	0.63		

BALLYCRAIGY HOUSING MONITOR 2018										
SITE ID	POTENTIAL UNITS	UNITS COMPLETE	REMAINING POTENTIAL	BUILT IN 17/18	SITE AREA	AREA DEVELOPED	AREA DEVELOPED 17/18	AREA REMAINING	STATUS	COMPLETION DATE
219057	1	0	1	0	0.1	0	0	0.1	NOT STARTED	
			1	0			0	0.1		

BALLYEASTON HOUSING MONITOR 2018										
SITE ID	POTENTIAL UNITS	UNITS COMPLETE	REMAINING POTENTIAL	BUILT IN 17/18	SITE AREA	AREA DEVELOPED	AREA DEVELOPED 17/18	AREA REMAINING	STATUS	COMPLETION DATE
218139	4	0	4	0	0.28	0	0	0.28	NOT STARTED	
221157	3	0	3	0	0.08	0	0	0.08	NOT STARTED	
221358	1	0	1	0	0.01	0	0	0.01	NOT STARTED	
			8	0			0	0.37		

BALLYNURE HOUSING MONITOR 2018										
SITE ID	POTENTIAL UNITS	UNITS COMPLETE	REMAINING POTENTIAL	BUILT IN 17/18	SITE AREA	AREA DEVELOPED	AREA DEVELOPED 17/18	AREA REMAINING	STATUS	COMPLETION DATE
218553	7	7	0	3	0.153	0.153	0.06	0	COMPLETE	01-Apr-18
219775	22	21	1	0	0.39	0.37	0	0.02	DEVELOPMENT ON-GOING	
219776	1	0	1	0	0.07	0	0	0.07	DEVELOPMENT ON-GOING	
219777	6	2	4	2	0.26	0.08	0.08	0.18	DEVELOPMENT ON-GOING	
221537	2	0	2	0	0.06	0	0	0.06	DEVELOPMENT ON-GOING	
218140	4	0	4	0	0.13	0	0	0.13	NOT STARTED	
218555	2	0	2	0	0.098	0	0	0.098	NOT STARTED	
			14	5			0.14	0.55		

BALLYROBERT HOUSING MONITOR 2018										
SITE ID	POTENTIAL UNITS	UNITS COMPLETE	REMAINING POTENTIAL	BUILT IN 17/18	SITE AREA	AREA DEVELOPED	AREA DEVELOPED 17/18	AREA REMAINING	STATUS	COMPLETION DATE
219780	21	21	0	1	0.85	0.85	0.04	0	COMPLETE	01-Apr-18
200820	69	53	16	5	3.43	2.63	0.24	0.8	DEVELOPMENT ON-GOING	
220436	6	0	6	0	0.47	0	0	0.47	DEVELOPMENT ON-GOING	
211428	1	0	1	0	0.13	0	0	0.13	NOT STARTED	
219778	4	0	4	0	0.2	0	0	0.2	NOT STARTED	
219781	8	0	8	0	0.23	0	0	0.23	NOT STARTED	
220439	1	0	1	0	0.1	0	0	0.1	NOT STARTED	
220440	10	0	10	0	0.19	0	0	0.19	NOT STARTED	
220442	3	0	3	0	0.17	0	0	0.17	NOT STARTED	
221353	2	0	2	0	0.1	0	0	0.1	NOT STARTED	
221500	13	0	13	0	0.8	0	0	0.8	NOT STARTED	
			64	6			0.28	3.19		

BRUSLEE HOUSING MONITOR 2018										
SITE ID	POTENTIAL UNITS	UNITS COMPLETE	REMAINING POTENTIAL	BUILT IN 17/18	SITE AREA	AREA DEVELOPED	AREA DEVELOPED 17/18	AREA REMAINING	STATUS	COMPLETION DATE
221143	2	0	0	0	0.2	0	0	0.2	DEVELOPMENT ON-GOING	
			2	0		0	0	0.2		

COGRY KILBRIDE HOUSING MONITOR 2018										
SITE ID	POTENTIAL UNITS	UNITS COMPLETE	REMAINING POTENTIAL	BUILT IN 17/18	SITE AREA	AREA DEVELOPED	AREA COMPLETE 17/18	AREA REMAINING	STATUS	COMPLETION DATE
211415	18	7	11	7	0.95	0.36	0.36	0.59	DEVELOPMENT ON-GOING	
221061	9	5	4	2	0.36	0.2	0.08	0.16	DEVELOPMENT ON-GOING	
217102	1	0	1	0	0.116	0	0	0.116	NOT STARTED	
218141	20	0	20	0	0.85	0	0	0.85	NOT STARTED	
219682	50	0	50	0	1.1	0	0	1.1	NOT STARTED	
219782	16	0	16	0	0.27	0	0	0.27	NOT STARTED	
220867	20	0	20	0	0.8	0	0	0.8	NOT STARTED	
221484	1	0	1	0	0.1	0	0	0.1	NOT STARTED	
			123	9			0.44	3.98		

CRAIGAROGAN HOUSING MONITOR 2018										
SITE ID	POTENTIAL UNITS	UNITS COMPLETE	REMAINING POTENTIAL	BUILT IN 17/18	SITE AREA	AREA DEVELOPED	AREA DEVELOPED 17/18	AREA REMAINING	STATUS	COMPLETION DATE
212922	3	0	3	0	0.21	0	0	0.21	DEVELOPMENT ON-GOING	
220447	1	0	1	0	0.29	0	0	0.29	DEVELOPMENT ON-GOING	
221478	1	0	1	0	0.1	0	0	0.1	DEVELOPMENT ON-GOING	
221522	4	2	2	2	0.4	0.2	0.2	0.2	DEVELOPMENT ON-GOING	
			7	2			0.2	0.8		

CREGGAN CRANFIELD HOUSING MONITOR 2018										
SITE ID	POTENTIAL UNITS	UNITS COMPLETE	REMAINING POTENTIAL	BUILT IN 17/18	SITE AREA	AREA DEVELOPED	AREA DEVELOPED 17/18	AREA REMAINING	STATUS	COMPLETION DATE
114235	17	0	17	0	0.48	0	0	0.48	DEVELOPMENT ON-GOING	
114636	1	0	1	0	0.03	0	0	0.03	DEVELOPMENT ON-GOING	
114642	10	0	10	0	0.8	0	0	0.8	DEVELOPMENT ON-GOING	
114643	12	10	2	10	0.63	0.52	0.52	0.11	DEVELOPMENT ON-GOING	
115144	2	0	2	0	0.2	0	0	0.2	DEVELOPMENT ON-GOING	
103083	50	0	50	0	1.6	0	0	1.6	NOT STARTED	
114349	1	0	1	0	0.07	0	0	0.07	NOT STARTED	
114668	2	0	2	0	0.2	0	0	0.2	NOT STARTED	
115086	24	0	24	0	1.44	0	0	1.44	NOT STARTED	
			109	10			0.52	4.93		

CRUMLIN HOUSING MONITOR 2018										
SITE ID	POTENTIAL UNITS	UNITS COMPLETE	REMAINING POTENTIAL	BUILT IN 17/18	SITE AREA	AREA DEVELOPED	AREA DEVELOPED 17/18	AREA REMAINING	STATUS	COMPLETION DATE
103038	110	51	59	10	4	1.85	0.36	2.15	DEVELOPMENT ON-GOING	
103040	50	0	50	0	2.06	0		2.06	DEVELOPMENT ON-GOING	
113197	50	10	40	0	0.41	0.1		0.31	DEVELOPMENT ON-GOING	
113566	5	0	5	0	0.1	0		0.1	DEVELOPMENT ON-GOING	
113971	3	0	3	0	0.36	0		0.36	DEVELOPMENT ON-GOING	
114007	15	12	3	12	0.45	0.36	0.36	0.09	DEVELOPMENT ON-GOING	
114443	1	0	1	0	0.02	0		0.02	DEVELOPMENT ON-GOING	
114617	1	0	1	0	0.06	0		0.06	DEVELOPMENT ON-GOING	
114637	1	0	1	0	0.04	0		0.04	DEVELOPMENT ON-GOING	
114959	6	0	6	0	0.32	0		0.32	DEVELOPMENT ON-GOING	
114969	9	5	4	1	0.4	0.2	0.04	0.2	DEVELOPMENT ON-GOING	
115110	3	0	3	0	0.22	0		0.22	DEVELOPMENT ON-GOING	
221446	2	0	2	0	0.1	0		0.1	DEVELOPMENT ON-GOING	
221528	10	3	7	3	0.4	0.12	0.12	0.28	DEVELOPMENT ON-GOING	
103052	18	0	18	0	0.33	0		0.33	NOT STARTED	
113334	1	0	1	0	0.21	0		0.21	NOT STARTED	
113873	1	0	1	0	0.06	0		0.06	NOT STARTED	
114038	3	0	3	0	0.08	0		0.08	NOT STARTED	
114124	1	0	1	0	0.05	0		0.05	NOT STARTED	
114389	3	0	3	0	0.1	0		0.1	NOT STARTED	
114539	1	0	1	0	0.01	0		0.01	NOT STARTED	
114652	3	0	3	0	0.04	0		0.04	NOT STARTED	
114745	7	0	7	0	0.12	0		0.12	NOT STARTED	
115107	11	0	11	0	0.3	0		0.3	NOT STARTED	
115143	54	0	54	0	2.14	0		2.14	NOT STARTED	
115145	1	0	1	0	0.03	0		0.03	NOT STARTED	
115154	1	0	1	0	0.11	0		0.11	NOT STARTED	
115237	7	0	7	0	1.9	0		1.9	NOT STARTED	
221549	2	0	2	0	0.05	0		0.05	NOT STARTED	
221550	1	0	1	0	0.01	0		0.01	NOT STARTED	
			300	26			0.88	11.85		

DOAGH HOUSING MONITOR 2018										
SITE ID	POTENTIAL UNITS	UNITS COMPLETE	REMAINING POTENTIAL	BUILT IN 17/18	SITE AREA	AREA DEVELOPED	AREA DEVELOPED 17/18	AREA REMAINING	STATUS	COMPLETION DATE
213039	4	4	0	4	0.14	0.14	0.14	0	COMPLETE	01-Apr-18
212574	45	1	44	0	1.97	0.05	0	1.92	DEVELOPMENT ON-GOING	
218568	17	11	6	1	0.803	0.51	0.04	0.293	DEVELOPMENT ON-GOING	
211402	1	0	1	0	0.1	0	0	0.1	NOT STARTED	
212572	119	0	119	0	4.72	0	0	4.72	NOT STARTED	
212576	88	0	88	0	3.49	0	0	3.49	NOT STARTED	
218566	2	0	2	0	0.036	0	0	0.036	NOT STARTED	
221359	2	0	2	0	0.09	0	0	0.09	NOT STARTED	
221512	1	0	1	0	0.07	0	0	0.07	NOT STARTED	
221520	1	0	1	0	0.1	0	0	0.1	NOT STARTED	
221530	5	0	5	0	0.05	0	0	0.05	NOT STARTED	
221546	2	0	2	0	0.01	0	0	0.01	NOT STARTED	
			271	5			0.18	10.87		

DUNADRY HOUSING MONITOR 2018										
SITE ID	POTENTIAL UNITS	UNITS COMPLETE	REMAINING POTENTIAL	BUILT IN 17/18	SITE AREA	AREA DEVELOPED	AREA DEVELOPED 17/18	AREA REMAINING	STATUS	COMPLETION DATE
114483	1	0	1	0	0.1	0	0	0.1	DEVELOPMENT ON-GOING	
114952	4	0	4	0	0.17	0	0	0.17	DEVELOPMENT ON-GOING	
113804	17	0	17	0	0.8	0	0	0.8	NOT STARTED	
114414	1	0	1	0	0.05	0	0	0.05	NOT STARTED	
114837	5	0	5	0	0.38	0	0	0.38	NOT STARTED	
114838	1	0	1	0	0.14	0	0	0.14	NOT STARTED	
114883	45	0	45	0	3.6	0	0	3.6	NOT STARTED	
114919	2	0	2	0	0.26	0	0	0.26	NOT STARTED	
115075	4	0	4	0	0.1	0	0	0.1	NOT STARTED	
			80	0			0	5.6		

GROGGAN HOUSING MONITOR 2018										
SITE ID	POTENTIAL UNITS	UNITS COMPLETE	REMAINING POTENTIAL	BUILT IN 17/18	SITE AREA	AREA DEVELOPED	AREA BUILT IN 17/18	AREA REMAINING	STATUS	COMPLETION DATE
114752	19	0	19	0	0.5	0	0	0.5	NOT STARTED	
114796	1	0	1	0	0.04	0	0	0.04	NOT STARTED	
115268	1	0	1	0	0.05	0	0	0.05	NOT STARTED	
			21	0			0	0.59		

HILLHEAD HOUSING MONITOR 2018										
SITE ID	POTENTIAL UNITS	UNITS COMPLETE	REMAINING POTENTIAL	BUILT IN 17/18	SITE AREA	AREA DEVELOPED	AREA DEVELOPED 17/18	AREA REMAINING	STATUS	COMPLETION DATE
220724	1	0	1	0	0.1	0	0	0.1	DEVELOPMENT ON-GOING	
220725	3	0	3	0	0.03	0	0	0.03	DEVELOPMENT ON-GOING	
221142	1	0	1	0	0.08	0	0	0.08	DEVELOPMENT ON-GOING	
213268	4	0	4	0	0.85	0	0	0.85	NOT STARTED	
219457	1	0	1	0	0.23	0	0	0.23	NOT STARTED	
			10	0			0	1.29		

KILLEAD HOUSING MONITOR 2018										
SITE ID	POTENTIAL UNITS	UNITS COMPLETE	REMAINING POTENTIAL	BUILT IN 17/18	SITE AREA	AREA DEVELOPED	AREA DEVELOPED IN 17/18	AREA REMAINING	STATUS	COMPLETION DATE
115239	1	0	1	0	0.16	0	0	0.16	NOT STARTED	
115108	4	0	4	0	0.11	0	0	0.11	NOT STARTED	
114653	7	0	7	0	0.2	0	0	0.2	NOT STARTED	
114363	1	0	1	0	0.1	0	0	0.1	NOT STARTED	
			13	0			0	0.57		

KINGSMOSS HOUSING MONITOR 2018										
SITE ID	POTENTIAL UNITS	UNITS COMPLETE	REMAINING POTENTIAL	BUILT IN 17/18	SITE AREA	AREA DEVELOPED	AREA DEVELOPED 17/18	AREA REMAINING	STATUS	COMPLETION DATE
221513	1	0	1	0	0.08	0	0	0.08	NOT STARTED	
			1	0			0	0.08		

LOWTOWN HOUSING MONITOR 2018										
SITE ID	POTENTIAL UNITS	UNITS COMPLETE	REMAINING POTENTIAL	BUILT IN 17/18	SITE AREA	AREA DEVELOPED	AREA DEVELOPED IN 17/18	AREA REMAINING	STATUS	COMPLETION DATE
221572	2	0	2	0	0.2	0	0	0.2	NOT STARTED	
			2	0			0	0.2		

MILLBANK HOUSING MONITOR 2018										
SITE ID	POTENTIAL UNITS	UNITS COMPLETE	REMAINING POTENTIAL	BUILT IN 17/18	SITE AREA	AREA DEVELOPED	AREA DEVELOPED IN 17/18	AREA REMAINING	STATUS	COMPLETION DATE
221563	1	1	0	1	0.1	0.1	0.1	0	COMPLETE	01-Apr-18
218589	4	3	1	0	0.547	0.41	0	0.137	DEVELOPMENT ON-GOING	
219783	2	0	2	0	0.14	0	0	0.14	DEVELOPMENT ON-GOING	
220756	3	2	1	0	0.33	0.22	0	0.11	DEVELOPMENT ON-GOING	
212327	3	0	3	0	0.59	0	0	0.59	NOT STARTED	
218587	1	0	1	0	0.071	0	0	0.071	NOT STARTED	
219784	3	0	3	0	0.31	0	0	0.31	NOT STARTED	
221148	1	0	1	0	0.1	0	0	0.1	NOT STARTED	
221503	3	0	3	0	0.3	0	0	0.3	NOT STARTED	
221504	2	0	2	0	0.18	0	0	0.18	NOT STARTED	
			17	1			0.1	1.93		

MILLTOWN HOUSING MONITOR 2018										
SITE ID	POTENTIAL UNITS	UNITS COMPLETE	REMAINING POTENTIAL	BUILT IN 17/18	SITE AREA	AREA DEVELOPED	AREA DEVELOPED 17/18	AREA REMAINING	STATUS	COMPLETION DATE
114009	7	0	7	0	0.39	0	0	0.39	DEVELOPMENT ON-GOING	
114856	4	0	4	0	0.3	0	0	0.3	DEVELOPMENT ON-GOING	
115001	13	8	5	8	0.58	0.35	0.35	0.23	DEVELOPMENT ON-GOING	
114355	11	0	11	0	0.65	0	0	0.65	NOT STARTED	
115012	11	0	11	0	0.8	0	0	0.8	NOT STARTED	
			38	8			0.35	2.37		

MONEYGLASS HOUSING MONITOR 2018										
SITE ID	POTENTIAL UNITS	UNITS COMPLETE	REMAINING POTENTIAL	BUILT IN 17/18	SITE AREA	AREA DEVELOPED	AREA DEVELOPED IN 17/18	AREA REMAINING	STATUS	COMPLETION DATE
114678	13	0	13	0	0.5	0	0	0.5	DEVELOPMENT ON-GOING	
			13	0			0	0.5		

NEWTOWNABBEY HOUSING MONITOR 2018										
SITE ID	POTENTIAL UNITS	UNITS COMPLETE	REMAINING POTENTIAL	UNITS BUILT IN 17 /18	SITE AREA	AREA DEVELOPED	AREA DEVELOPED 17/18	AREA REMAINING	STATUS	COMPLETION DATE
211929	1	1	0	1	0.07	0.07	0.07	0	COMPLETE	01-Apr-18
211932	7	7	0	1	0.19	0.19	0.03	0	COMPLETE	01-Apr-18
221153	2	2	0	2	0.09	0.09	0.09	0	COMPLETE	01-Apr-18
221380	1	1	0	1	0.22	0.22	0.22	0	COMPLETE	01-Apr-18
221474	1	1	0	1	0.1	0.1	0.1	0	COMPLETE	01-Apr-18
221481	6	6	0	6	0.2	0.2	0.2	0	COMPLETE	01-Apr-18
221488	8	8	0	8	0.16	0.16	0.16	0	COMPLETE	01-Apr-18
221502	1	1	0	1	0.05	0.05	0.05	0	COMPLETE	01-Apr-18
200813	45	4	41	4	1.76	0.15	0.15	1.61	DEVELOPMENT ON-GOING	
200817	58	0	58	0	2.1	0		2.1	DEVELOPMENT ON-GOING	
211466	348	0	348	0	12.71	0		12.71	DEVELOPMENT ON-GOING	
211467	1562	1282	280	28	67.9	55.72	1.21	12.18	DEVELOPMENT ON-GOING	
212132	9	4	5	3	0.39	0.17	0.13	0.22	DEVELOPMENT ON-GOING	
212589	40	0	40	0	1.92	0		1.92	DEVELOPMENT ON-GOING	
212706	2	0	2	0	0.1	0		0.1	DEVELOPMENT ON-GOING	
212796	12	3	9	0	0.45	0.1		0.35	DEVELOPMENT ON-GOING	
212841	34	12	22	12	0.69	0.24	0.24	0.45	DEVELOPMENT ON-GOING	
213287	4	2	2	2	0.27	0.13	0.13	0.14	DEVELOPMENT ON-GOING	
213294	26	14	12	0	1.16	0.62		0.54	DEVELOPMENT ON-GOING	
213302	11	10	1	0	0.241	0.22		0.021	DEVELOPMENT ON-GOING	
217852	69	56	13	5	3.71	3.01	0.26	0.7	DEVELOPMENT ON-GOING	
218122	5	4	1	0	0.25	0.2		0.05	DEVELOPMENT ON-GOING	
218132	131	107	24	35	4.8	3.92	1.28	0.88	DEVELOPMENT ON-GOING	
218133	219	40	179	4	7.81	1.42	0.14	6.39	DEVELOPMENT ON-GOING	
218402	2	1	1	0	0.18	0.1		0.08	DEVELOPMENT ON-GOING	
218418	3	0	3	0	0.087	0		0.087	DEVELOPMENT ON-GOING	
218435	58	46	12	0	2.419	1.92		0.499	DEVELOPMENT ON-GOING	
218591	3	0	3	0	0.17	0		0.17	DEVELOPMENT ON-GOING	
218613	100	10	90	5	8.25	0.82	0.4	7.43	DEVELOPMENT ON-GOING	
218633	12	0	12	0	0.179	0		0.179	DEVELOPMENT ON-GOING	
218635	53	0	53	0	2.807	0		2.807	DEVELOPMENT ON-GOING	
219039	12	8	4	8	0.36	0.24	0.24	0.12	DEVELOPMENT ON-GOING	
219043	6	0	6	0	0.095	0		0.095	DEVELOPMENT ON-GOING	
219060	1	0	1	0	0.066	0		0.066	DEVELOPMENT ON-GOING	
219502	13	0	13	0	0.15	0		0.15	DEVELOPMENT ON-GOING	
219560	57	53	4	7	1.77	1.64	0.21	0.13	DEVELOPMENT ON-GOING	
219575	2	0	2	0	0.07	0		0.07	DEVELOPMENT ON-GOING	
219579	29	28	1	0	0.59	0.57		0.02	DEVELOPMENT ON-GOING	
219793	1	0	1	0	0.1	0		0.1	DEVELOPMENT ON-GOING	
219825	2	0	2	0	0.13	0		0.13	DEVELOPMENT ON-GOING	
219848	30	8	22	0	1.01	0.26		0.75	DEVELOPMENT ON-GOING	
220356	5	0	5	0	0.15	0		0.15	DEVELOPMENT ON-GOING	
220364	20	9	11	1	0.53	0.21	0.02	0.32	DEVELOPMENT ON-GOING	
220426	1	0	1	0	0.01	0		0.01	DEVELOPMENT ON-GOING	
220429	4	0	4	0	0.14	0		0.14	DEVELOPMENT ON-GOING	
220633	36	0	36	0	1.19	0		1.19	DEVELOPMENT ON-GOING	
220745	1	0	1	0	0.04	0		0.04	DEVELOPMENT ON-GOING	
220746	1	0	1	0	0.16	0		0.16	DEVELOPMENT ON-GOING	

220754	4	0	4	0	0.14	0		0.14	DEVELOPMENT ON-GOING	
220863	25	0	25	0	1	0		1	DEVELOPMENT ON-GOING	
220977	206	38	168	8	8.22	1.51	0.31	6.71	DEVELOPMENT ON-GOING	
220988	33	29	4	0	1.09	0.95		0.14	DEVELOPMENT ON-GOING	
220998	60	18	42	1	3.01	0.9	0.05	2.11	DEVELOPMENT ON-GOING	
221029	3	0	3	0	0.26	0		0.26	DEVELOPMENT ON-GOING	
221138	5	0	5	0	0.15	0		0.15	DEVELOPMENT ON-GOING	
221144	2	0	2	0	0.08	0		0.08	DEVELOPMENT ON-GOING	
221150	14	8	6	3	0.63	0.36	0.13	0.27	DEVELOPMENT ON-GOING	
221151	5	0	5	0	0.05	0		0.05	DEVELOPMENT ON-GOING	
221354	31	0	31	0	1.08	0		1.08	DEVELOPMENT ON-GOING	
221425	2	1	1	0	0.06	0.03		0.03	DEVELOPMENT ON-GOING	
221444	1	0	1	0	0.11	0		0.11	DEVELOPMENT ON-GOING	
221452	1	0	1	0	0.1	0		0.1	DEVELOPMENT ON-GOING	
221456	40	35	5	15	1.86	1.62	0.69	0.24	DEVELOPMENT ON-GOING	
221467	1	0	1	0	0.05	0		0.05	DEVELOPMENT ON-GOING	
221473	31	10	21	6	1.3	0.41	0.25	0.89	DEVELOPMENT ON-GOING	
221475	1	0	1	0	0.2	0		0.2	DEVELOPMENT ON-GOING	
221477	24	0	24	0	0.7	0		0.7	DEVELOPMENT ON-GOING	
221494	1	0	1	0	0.1	0		0.1	DEVELOPMENT ON-GOING	
221508	1	0	1	0	0.2	0		0.2	DEVELOPMENT ON-GOING	
221509	2	0	2	0	0.04	0		0.04	DEVELOPMENT ON-GOING	
221519	1	0	1	0	0.06	0		0.06	DEVELOPMENT ON-GOING	
221525	2	0	2	0	0.06	0		0.06	DEVELOPMENT ON-GOING	
221529	2	0	2	0	0.3	0		0.3	DEVELOPMENT ON-GOING	
221539	48	0	48	0	1.04	0		1.04	DEVELOPMENT ON-GOING	
221542	4	0	4	0	0.19	0		0.19	DEVELOPMENT ON-GOING	
221543	25	0	25	0	3.84	0		3.84	DEVELOPMENT ON-GOING	
221544	24	0	24	0	0.93	0		0.93	DEVELOPMENT ON-GOING	
221548	2	0	2	0	0.14	0		0.14	DEVELOPMENT ON-GOING	
221551	1	0	1	0	0.01	0		0.01	DEVELOPMENT ON-GOING	
200669	2	0	2	0	0.06	0		0.06	NOT STARTED	
200694	2	0	2	0	0.1	0		0.1	NOT STARTED	
200772	9	0	9	0	0.36	0		0.36	NOT STARTED	
200775	3	0	3	0	0.144	0		0.144	NOT STARTED	
211448	4	0	4	0	0.39	0		0.39	NOT STARTED	
211736	105	0	105	0	3.05	0		3.05	NOT STARTED	
211918	1	0	1	0	0.18	0		0.18	NOT STARTED	
211936	1	0	1	0	0.05	0		0.05	NOT STARTED	
212131	1	0	1	0	0.06	0		0.06	NOT STARTED	
212198	29	0	29	0	1.09	0		1.09	NOT STARTED	
212279	3	0	3	0	0.14	0		0.14	NOT STARTED	
212482	1	0	1	0	0.066	0		0.066	NOT STARTED	
212489	8	0	8	0	0.23	0		0.23	NOT STARTED	
212497	1	0	1	0	0.25	0		0.25	NOT STARTED	
212504	19	0	19	0	0.6	0		0.6	NOT STARTED	
212594	10	0	10	0	0.26	0		0.26	NOT STARTED	
212798	7	0	7	0	1.5	0		1.5	NOT STARTED	
212843	1	0	1	0	0.1	0		0.1	NOT STARTED	
212916	13	0	13	0	0.62	0		0.62	NOT STARTED	

217103	1	0	1	0	0.05	0	0.05	NOT STARTED
217270	92	0	92	0	3.47	0	3.47	NOT STARTED
217272	1	0	1	0	0.2	0	0.2	NOT STARTED
217273	1	0	1	0	0.016	0	0.016	NOT STARTED
217867	2	0	2	0	0.24	0	0.24	NOT STARTED
218074	3	0	3	0	0.1	0	0.1	NOT STARTED
218119	4	0	4	0	0.1	0	0.1	NOT STARTED
218120	4	0	4	0	0.11	0	0.11	NOT STARTED
218121	4	0	4	0	0.13	0	0.13	NOT STARTED
218123	10	0	10	0	0.28	0	0.28	NOT STARTED
218124	4	0	4	0	0.3	0	0.3	NOT STARTED
218125	10	0	10	0	0.37	0	0.37	NOT STARTED
218126	8	0	8	0	0.39	0	0.39	NOT STARTED
218127	17	0	17	0	0.43	0	0.43	NOT STARTED
218128	13	0	13	0	0.56	0	0.56	NOT STARTED
218129	14	0	14	0	0.6	0	0.6	NOT STARTED
218130	42	0	42	0	1.75	0	1.75	NOT STARTED
218131	71	0	71	0	2.96	0	2.96	NOT STARTED
218420	4	0	4	0	0.416	0	0.416	NOT STARTED
218422	1	0	1	0	0.1	0	0.1	NOT STARTED
218430	3	0	3	0	0.068	0	0.068	NOT STARTED
218433	2	0	2	0	0.044	0	0.044	NOT STARTED
218508	1	0	1	0	0.15	0	0.15	NOT STARTED
218510	26	0	26	0	0.917	0	0.917	NOT STARTED
218594	11	0	11	0	0.35	0	0.35	NOT STARTED
218622	5	0	5	0	0.09	0	0.09	NOT STARTED
218630	15	0	15	0	0.025	0	0.025	NOT STARTED
219268	1	0	1	0	0.08	0	0.08	NOT STARTED
219485	20	0	20	0	0.34	0	0.34	NOT STARTED
219498	1	0	1	0	0.03	0	0.03	NOT STARTED
219542	4	0	4	0	0.22	0	0.22	NOT STARTED
219549	30	0	30	0	0.06	0	0.06	NOT STARTED
219597	1	0	1	0	0.01	0	0.01	NOT STARTED
219599	1	0	1	0	0.01	0	0.01	NOT STARTED
219791	3	0	3	0	0.05	0	0.05	NOT STARTED
219794	37	0	37	0	0.11	0	0.11	NOT STARTED
219795	10	0	10	0	0.11	0	0.11	NOT STARTED
219798	2	0	2	0	0.2	0	0.2	NOT STARTED
219808	1	0	1	0	0.06	0	0.06	NOT STARTED
219812	1	0	1	0	0.01	0	0.01	NOT STARTED
219814	1	0	1	0	0.03	0	0.03	NOT STARTED
219815	3	0	3	0	0.05	0	0.05	NOT STARTED
219822	5	0	5	0	0.06	0	0.06	NOT STARTED
219823	12	0	12	0	0.18	0	0.18	NOT STARTED
219824	7	0	7	0	0.22	0	0.22	NOT STARTED
219830	1	0	1	0	0.06	0	0.06	NOT STARTED
219831	1	0	1	0	0.05	0	0.05	NOT STARTED
219839	6	0	6	0	0.17	0	0.17	NOT STARTED
219850	14	0	14	0	0.19	0	0.19	NOT STARTED
219852	3	0	3	0	0.01	0	0.01	NOT STARTED

220351	3	0	3	0	0.04	0	0.04	NOT STARTED
220357	25	0	25	0	0.65	0	0.65	NOT STARTED
220361	7	0	7	0	0.13	0	0.13	NOT STARTED
220363	9	0	9	0	0.01	0	0.01	NOT STARTED
220375	5	0	5	0	0.11	0	0.11	NOT STARTED
220376	6	0	6	0	0.19	0	0.19	NOT STARTED
220377	2	0	2	0	0.09	0	0.09	NOT STARTED
220378	1	0	1	0	0.12	0	0.12	NOT STARTED
220379	10	0	10	0	0.21	0	0.21	NOT STARTED
220380	1	0	1	0	0.05	0	0.05	NOT STARTED
220383	1	0	1	0	0.09	0	0.09	NOT STARTED
220423	1	0	1	0	0.13	0	0.13	NOT STARTED
220424	7	0	7	0	0.08	0	0.08	NOT STARTED
220427	1	0	1	0	0.1	0	0.1	NOT STARTED
220434	16	0	16	0	0.42	0	0.42	NOT STARTED
220506	1	0	1	0	0.24	0	0.24	NOT STARTED
220655	13	0	13	0	0.43	0	0.43	NOT STARTED
220656	2	0	2	0	0.13	0	0.13	NOT STARTED
220657	4	0	4	0	0.05	0	0.05	NOT STARTED
220663	1	0	1	0	0.07	0	0.07	NOT STARTED
220732	11	0	11	0	0.4	0	0.4	NOT STARTED
220735	24	0	24	0	0.83	0	0.83	NOT STARTED
220736	16	0	16	0	0.3	0	0.3	NOT STARTED
220737	5	0	5	0	0.1	0	0.1	NOT STARTED
220738	11	0	11	0	0.16	0	0.16	NOT STARTED
220739	4	0	4	0	0.15	0	0.15	NOT STARTED
220741	2	0	2	0	0.17	0	0.17	NOT STARTED
220743	7	0	7	0	0.54	0	0.54	NOT STARTED
220750	2	0	2	0	0.05	0	0.05	NOT STARTED
220751	1	0	1	0	0.01	0	0.01	NOT STARTED
220909	3	0	3	0	0.12	0	0.12	NOT STARTED
221028	8	0	8	0	0.33	0	0.33	NOT STARTED
221047	10	0	10	0	0.38	0	0.38	NOT STARTED
221068	8	0	8	0	0.16	0	0.16	NOT STARTED
221140	4	0	4	0	0.2	0	0.2	NOT STARTED
221146	2	0	2	0	0.12	0	0.12	NOT STARTED
221149	4	0	4	0	0.26	0	0.26	NOT STARTED
221158	1	0	1	0	0.1	0	0.1	NOT STARTED
221159	1	0	1	0	0.03	0	0.03	NOT STARTED
221230	1	0	1	0	0.26	0	0.26	NOT STARTED
221231	1	0	1	0	0.3	0	0.3	NOT STARTED
221349	1	0	1	0	0.03	0	0.03	NOT STARTED
221350	38	0	38	0	0.84	0	0.84	NOT STARTED
221352	2	0	2	0	0.07	0	0.07	NOT STARTED
221356	1	0	1	0	0.12	0	0.12	NOT STARTED
221362	1	0	1	0	0.08	0	0.08	NOT STARTED
221365	15	0	15	0	0.66	0	0.66	NOT STARTED
221367	1	0	1	0	0.04	0	0.04	NOT STARTED
221420	5	0	5	0	0.06	0	0.06	NOT STARTED
221423	3	0	3	0	0.13	0	0.13	NOT STARTED

221428	1	0	1	0	0.05	0		0.05	NOT STARTED	
221429	44	0	44	0	1.78	0		1.78	NOT STARTED	
221430	3	0	3	0	0.34	0		0.34	NOT STARTED	
221431	1	0	1	0	0.25	0		0.25	NOT STARTED	
221433	1	0	1	0	0.01	0		0.01	NOT STARTED	
221457	50	0	50	0	2.5	0		2.5	NOT STARTED	
221458	291	0	291	0	11.62	0		11.62	NOT STARTED	
221459	48	0	48	0	1.9	0		1.9	NOT STARTED	
221460	47	0	47	0	4.65	0		4.65	NOT STARTED	
221461	49	0	49	0	4.9	0		4.9	NOT STARTED	
221462	178	0	178	0	7.1	0		7.1	NOT STARTED	
221464	30	0	30	0	1.2	0		1.2	NOT STARTED	
221479	5	0	5	0	0.3	0		0.3	NOT STARTED	
221480	1	0	1	0	0.5	0		0.5	NOT STARTED	
221483	1	0	1	0	0.1	0		0.1	NOT STARTED	
221495	1	0	1	0	0.1	0		0.1	NOT STARTED	
221510	1	0	1	0	0.01	0		0.01	NOT STARTED	
221514	1	0	1	0	0.2	0		0.2	NOT STARTED	
221516	1	0	1	0	0.02	0		0.02	NOT STARTED	
221521	3	0	3	0	0.06	0		0.06	NOT STARTED	
221531	1	0	1	0	0.08	0		0.08	NOT STARTED	
221532	2	0	2	0	0.04	0		0.04	NOT STARTED	
221536	2	0	2	0	0.02	0		0.02	NOT STARTED	
221541	45	0	45	0	2.56	0		2.56	NOT STARTED	
221545	1	0	1	0	0.03	0		0.03	NOT STARTED	
221547	1	0	1	0	0.05	0		0.05	NOT STARTED	
221557	11	0	11	0	0.23	0		0.23	NOT STARTED	
221560	5	0	5	0	0.12	0		0.12	NOT STARTED	
221561	1	0	1	0	0.2	0		0.2	NOT STARTED	
221562	79	0	79	0	3.16	0		3.16	NOT STARTED	
221565	20	0	20	0	0.46	0		0.46	NOT STARTED	
221569	1	0	1	0	0.04	0		0.04	NOT STARTED	
221571	24	0	24	0	0.8	0		0.8	NOT STARTED	
			3802	168			6.76	157.96		

PARKGATE HOUSING MONITOR 2018										
SITE ID	POTENTIAL UNITS	UNITS COMPLETE	REMAINING POTENTIAL	BUILT IN 17/18	SITE AREA	AREA DEVELOPED	AREA DEVELOPED 17/18	AREA REMAINING	STATUS	COMPLETION DATE
221507	7	7	0	7	0.32	0.32	0.32	0	COMPLETE	01-Apr-18
115211	14	8	6	1	0.68	0.38	0.04	0.3	DEVELOPMENT ON-GOING	
114417	2	0	2	0	0.05	0	0	0.05	NOT STARTED	
221554	13	0	13	0	0.72	0	0	0.72	NOT STARTED	
			21	8			0.36	1.07		

RANDALSTOWN HOUSING MONITOR 2018										
SITE ID	POTENTIAL UNITS	UNITS COMPLETE	REMAINING POTENTIAL	BUILT IN 17/18	SITE AREA	AREA DEVELOPED	AREA DEVELOPED 17/18	AREA REMAINING	STATUS	COMPLETION DATE
114779	18	18	0	4	0.5	0.5	0.12	0	COMPLETE	01-Apr-18
221489	1	1	0	1	0.1	0.1	0.1	0	COMPLETE	01-Apr-18
103022	60	14	46	0	2.14	0.5		1.64	DEVELOPMENT ON-GOING	
103023	6	1	5	0	0.55	0.09		0.46	DEVELOPMENT ON-GOING	
113954	1	0	1	0	0.07	0		0.07	DEVELOPMENT ON-GOING	
113963	24	8	16	0	1	0.3		0.7	DEVELOPMENT ON-GOING	
114477	38	0	38	0	1.26	0		1.26	DEVELOPMENT ON-GOING	
114505	7	0	7	0	0.1	0		0.1	DEVELOPMENT ON-GOING	
114628	2	0	2	0	0.2	0		0.2	DEVELOPMENT ON-GOING	
114801	6	5	1	1	0.2	0.16	0.05	0.04	DEVELOPMENT ON-GOING	
114914	12	0	12	0	0.3	0		0.3	DEVELOPMENT ON-GOING	
221524	4	0	4	0	0.05	0		0.05	DEVELOPMENT ON-GOING	
221566	1	0	1	0	0.07	0		0.07	DEVELOPMENT ON-GOING	
113326	1	0	1	0	0.09	0		0.09	NOT STARTED	
113328	1	0	1	0	0.09	0		0.09	NOT STARTED	
113330	1	0	1	0	0.07	0		0.07	NOT STARTED	
113503	3	0	3	0	0.1	0		0.1	NOT STARTED	
113712	8	0	8	0	0.3	0		0.3	NOT STARTED	
113748	35	0	35	0	1.4	0		1.4	NOT STARTED	
113849	1	0	1	0	0.08	0		0.08	NOT STARTED	
114049	21	0	21	0	0.4	0		0.4	NOT STARTED	
114105	3	0	3	0	0.4	0		0.4	NOT STARTED	
114336	1	0	1	0	0.1	0		0.1	NOT STARTED	
114344	1	0	1	0	0.03	0		0.03	NOT STARTED	
114348	8	0	8	0	0.05	0		0.05	NOT STARTED	
114439	1	0	1	0	0.07	0		0.07	NOT STARTED	
114744	1	0	1	0	0.1	0		0.1	NOT STARTED	
114765	10	0	10	0	0.1	0		0.1	NOT STARTED	
114921	8	0	8	0	0.3	0		0.3	NOT STARTED	
114922	10	0	10	0	0.22	0		0.22	NOT STARTED	
114942	1	0	1	0	0.06	0		0.06	NOT STARTED	
114956	50	0	50	0	2.33	0		2.33	NOT STARTED	
114965	2	0	2	0	0.15	0		0.15	NOT STARTED	
114992	1	0	1	0	0.01	0		0.01	NOT STARTED	
115020	3	0	3	0	0.1	0		0.1	NOT STARTED	
115053	3	0	3	0	0.13	0		0.13	NOT STARTED	
115077	56	0	56	0	6.6	0		6.6	NOT STARTED	
115078	2	0	2	0	0.06	0		0.06	NOT STARTED	
115109	7	0	7	0	0.22	0		0.22	NOT STARTED	
115122	1	0	1	0	0.14	0		0.14	NOT STARTED	
115156	1	0	1	0	0.04	0		0.04	NOT STARTED	
115241	1	0	1	0	0.063	0		0.063	NOT STARTED	
221450	1	0	1	0	0.06	0		0.06	NOT STARTED	
221526	137	0	137	0	5.23	0		5.23	NOT STARTED	
221527	8	0	8	0	0.3	0		0.3	NOT STARTED	
221533	35	0	35	0	1.56	0		1.56	NOT STARTED	
			556	6			0.27	25.83		

ROUGHFORT HOUSING MONITOR 2018										
SITE ID	POTENTIAL UNITS	UNITS COMPLETE	REMAINING POTENTIAL	BUILT IN 17/18	SITE AREA	AREA DEVELOPED	AREA BUILT 17/18	AREA REMAINING	STATUS	COMPLETION DATE
221468	2	1	1	1	0.1	0.05	0.05	0.05	DEVELOPMENT ON-GOING	
221499	5	3	2	3	0.2	0.12	0.12	0.08	DEVELOPMENT ON-GOING	
211914	1	0	1	0	0.1	0	0	0.1	NOT STARTED	
213247	1	0	1	0	0.057	0	0	0.057	NOT STARTED	
217096	1	0	1	0	0.069	0	0	0.069	NOT STARTED	
219785	2	0	2	0	0.22	0	0	0.22	NOT STARTED	
			8	4			0.17	0.57		

STRAID HOUSING MONITOR 2018										
SITE ID	POTENTIAL UNITS	UNITS COMPLETE	REMAINING POTENTIAL	BUILT IN 17/18	SITE AREA	AREA DEVELOPED	AREA DEVELOPED 17/18	AREA REMAINING	STATUS	COMPLETION DATE
217097	1	0	1	0	0.05	0	0	0.05	NOT STARTED	
			1	0			0	0.05		

TEMPLEPATRICK HOUSING MONITOR 2018										
SITE ID	POTENTIAL	UNITS COMPLETE	REMAINING POTENTIAL	BUILT IN 17/18	SITE AREA	AREA DEVELOPED	AREA DEVELOPED 17/18	AREA REMAINING	STATUS	COMPLETION DATE
106885	1	1	0	1	0.12	0.12	0.12	0	COMPLETE	01-Apr-18
113806	1	0	1	0	0.01	0	0	0.01	DEVELOPMENT ON-GOING	
114522	1	0	1	0	0.16	0	0	0.16	DEVELOPMENT ON-GOING	
114688	2	1	1	0	0.4	0.2	0	0.2	DEVELOPMENT ON-GOING	
114714	105	24	81	12	4.7	1.07	0.53	3.63	DEVELOPMENT ON-GOING	
221496	1	0	1	0	0.1	0	0	0.1	DEVELOPMENT ON-GOING	
221511	1	0	1	0	0.1	0	0	0.1	DEVELOPMENT ON-GOING	
113468	1	0	1	0	0.07	0	0	0.07	NOT STARTED	
113674	39	0	39	0	1.9	0	0	1.9	NOT STARTED	
113782	2	0	2	0	0.17	0	0	0.17	NOT STARTED	
113958	29	0	29	0	1.04	0	0	1.04	NOT STARTED	
114746	1	0	1	0	0.1	0	0	0.1	NOT STARTED	
114795	5	0	5	0	0.2	0	0	0.2	NOT STARTED	
114833	3	0	3	0	0.28	0	0	0.28	NOT STARTED	
115011	1	0	1	0	0.12	0	0	0.12	NOT STARTED	
115130	6	0	6	0	0.17	0	0	0.17	NOT STARTED	
221518	3	0	3	0	0.1	0	0	0.1	NOT STARTED	
			176	13			0.65	8.35		

TILDARG HOUSING MONITOR 2018										
SITE ID	POTENTIAL UNITS	UNITS COMPLETE	REMAINING POTENTIAL	BUILT IN 17/18	Site area	AREA DEVELOPED	AREA DEVELOPED 17/18	AREA REMAINING	STATUS	COMPLETION DATE
none			0	0			0	0		

Toome Housing Monitor 2018										
SITE ID	POTENTIAL UNITS	UNITS COMPLETE	REMAINING POTENTIAL	BUILT IN 17/18	SITE AREA	AREA DEVELOPED	AREA DEVELOPED IN 17/18	AREA REMAINING	STATUS	COMPLETION DATE
103063	29	0	29	0	0.83	0	0	0.83	DEVELOPMENT ON-GOING	
103066	32	0	32	0	1.27	0	0	1.27	DEVELOPMENT ON-GOING	
114166	28	0	28	0	1.08	0	0	1.08	DEVELOPMENT ON-GOING	
114373	19	0	19	0	0.82	0	0	0.82	DEVELOPMENT ON-GOING	
114421	84	21	63	2	2.9	0.72	0.07	2.18	DEVELOPMENT ON-GOING	
114538	7	0	7	0	0.15	0	0	0.15	DEVELOPMENT ON-GOING	
113194	13	0	13	0	0.45	0	0	0.45	NOT STARTED	
114267	19	0	19	0	0.72	0	0	0.72	NOT STARTED	
114372	10	0	10	0	0.65	0	0	0.65	NOT STARTED	
114478	1	0	1	0	0.18	0	0	0.18	NOT STARTED	
114500	3	0	3	0	0.15	0	0	0.15	NOT STARTED	
114576	20	0	20	0	1	0	0	1	NOT STARTED	
114579	2	0	2	0	0.73	0	0	0.73	NOT STARTED	
114600	23	0	23	0	0.79	0	0	0.79	NOT STARTED	
114932	75	0	75	0	3	0	0	3	NOT STARTED	
115147	1	0	1	0	0.08	0	0	0.08	NOT STARTED	
			345	2			0.07	14.08		

ANTRIM CIVIC CENTRE
50 STILES WAY, ANTRIM BT41 2UB

T 028 9446 3113

MOSSLEY MILL
NEWTOWNABBEY BT36 5QA

T 028 9034 0000

www.antrimandnewtownabbey.gov.uk